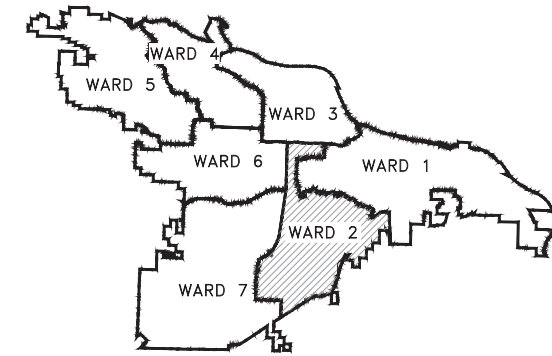
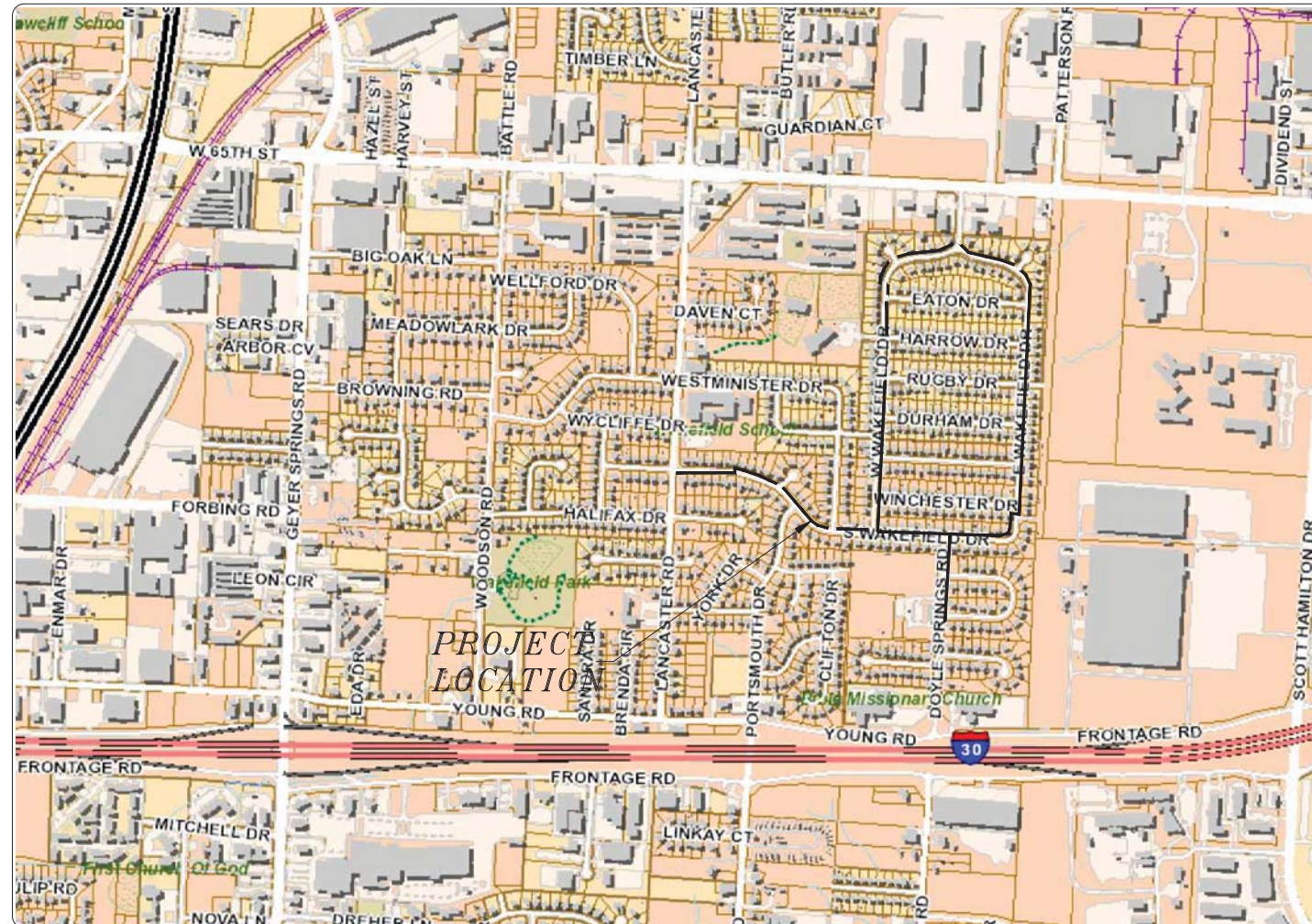


WAKEFIELD COMMUNITY SIDEWALKS 16-2-SW-158



PROJECT LOCATION - WARD 2



SHEET NO.	TITLE
C1	COVER SHEET
C2	QUANTITIES & DETAILS
C3	SOUTH WAKEFIELD 1
C4	SOUTH WAKEFIELD 2
C5	SOUTH WAKEFIELD 3
C6	SOUTH WAKEFIELD 4
C7	SOUTH WAKEFIELD 5
C8	SOUTH WAKEFIELD 6
C9	WEST WAKEFIELD 1
C10	WEST WAKEFIELD 2
C11	WEST WAKEFIELD 3
C12	DOYLE SPRINGS 1
C13-C29	DRIVEWAY PROFILES



DEPARTMENT OF PUBLIC WORKS
CIVIL ENGINEERING
701 WEST MARKHAM STREET
LITTLE ROCK, ARKANSAS 72201



Know what's below.
Call before you dig.



13311 LAWSON ROAD, SUITE C
LITTLE ROCK, ARKANSAS 72201
501-224-1000

REVISIONS	DATE

CITY OF LITTLE ROCK, ARKANSAS
WAKEFIELD COMMUNITY SIDEWALKS

COVER SHEET



DEPARTMENT OF PUBLIC WORKS
CIVIL ENGINEERING
701 W. MARKHAM
LITTLE ROCK, ARKANSAS 72201

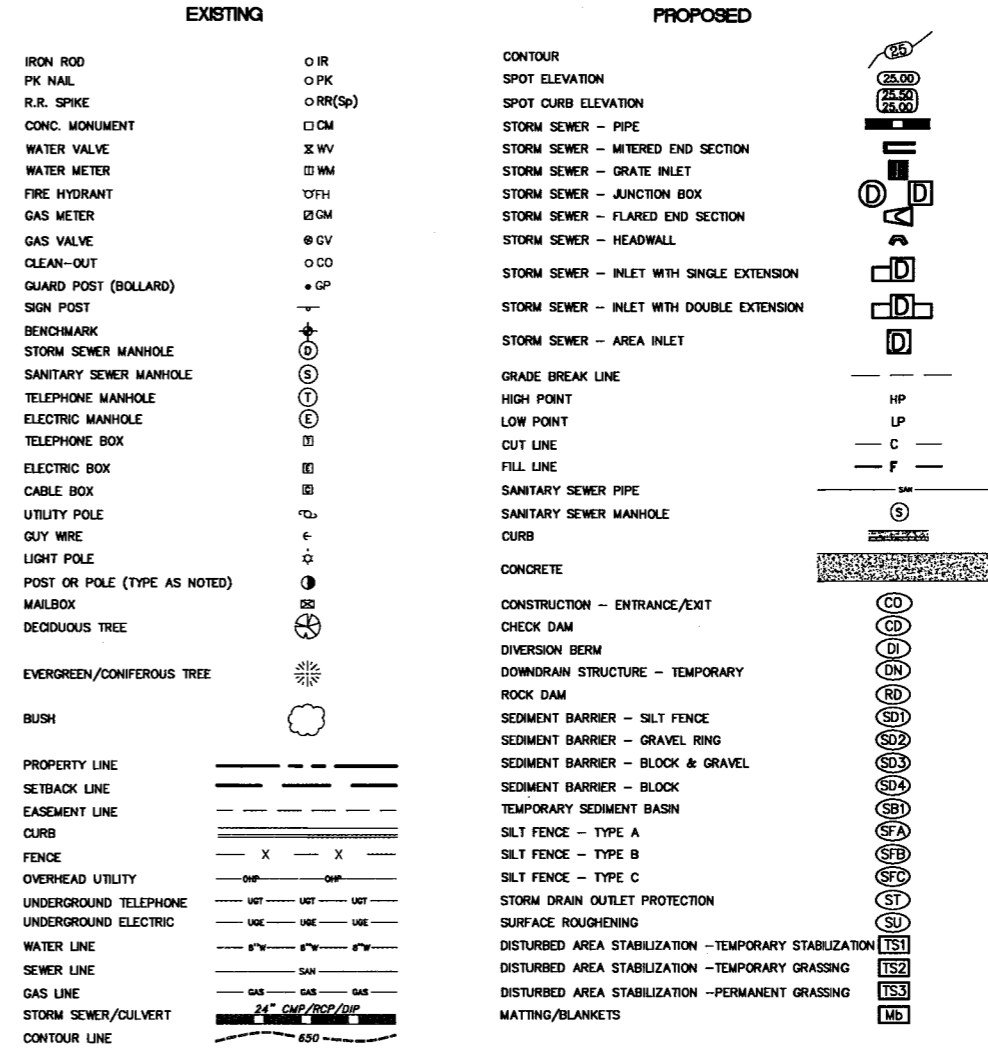


DRAWN BY
JHD
DESIGNED
BJB/JHD
CHECKED
BJB
DATE
02-23-2018
SCALE
N.T.S.

PROJECT NO.
16-2-SW-158
SHEET NO.


C1

CLR PROJECT# 16-2-SW-158			
WAKEFELD COMMUNITY SIDEWALKS			
February 23, 2018			
ITEM #	ITEM DESCRIPTION	UNIT	QUANTITY
2.01	Site Preparation	L.S.	1
3.40	Topsoil	C.Y.	730
7.04	Concrete Driveway (4" Thick), Standard Finish	S.F.	17,881
7.05	Concrete Driveway (4" Thick), Exposed Aggregate Finish	S.F.	353
8.03	Concrete Curb and Gutter (Class 3)	L.F.	229
9.04	Concrete Sidewalk (4" Thick)	S.F.	31,630
9.??	Concrete Sidewalk (4" Thick, w/ Turnup Wall)	S.F.	525
14.01	Solid Sodding (Bermuda)	S.Y.	4,400
16.01	Maintenance of Traffic	L.S.	1
18.50	Access Ramp	S.F.	1,156
18.55	Water for Dust Control	GAL	1,000
18.??	Sidewalk Crossover Bridge	L.F.	20
19.01	Final Cleanup	L.S.	1
22.10	Mailbox Relocation	EA	3
29.10	Project Information Kiosk (PW-18)	L.S.	1



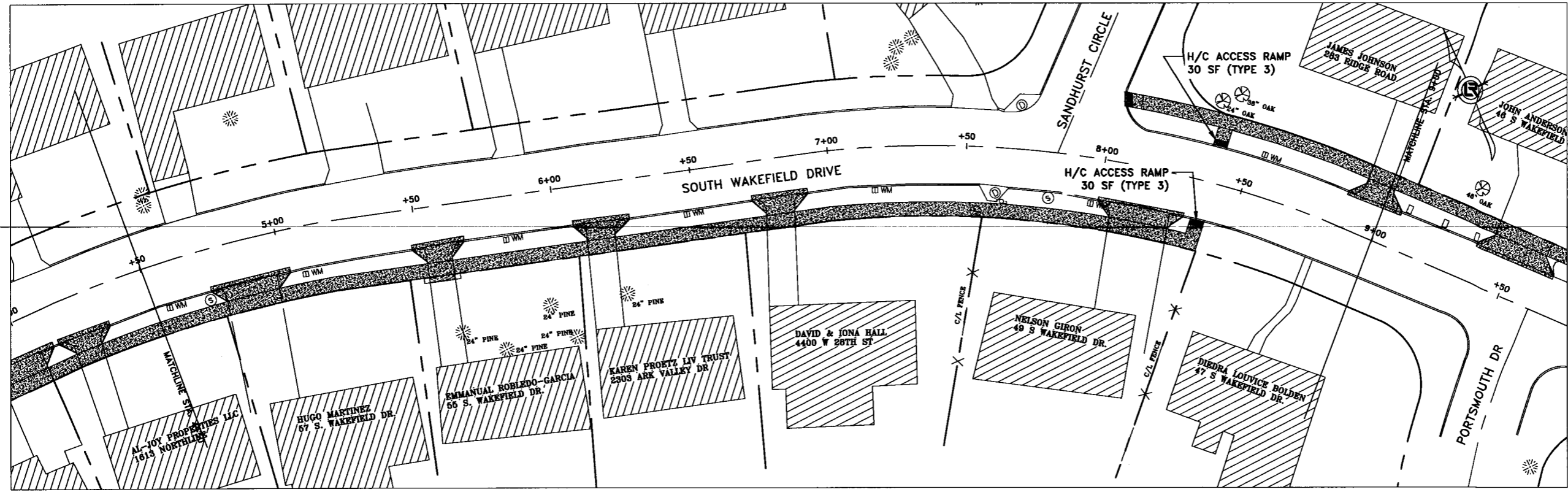
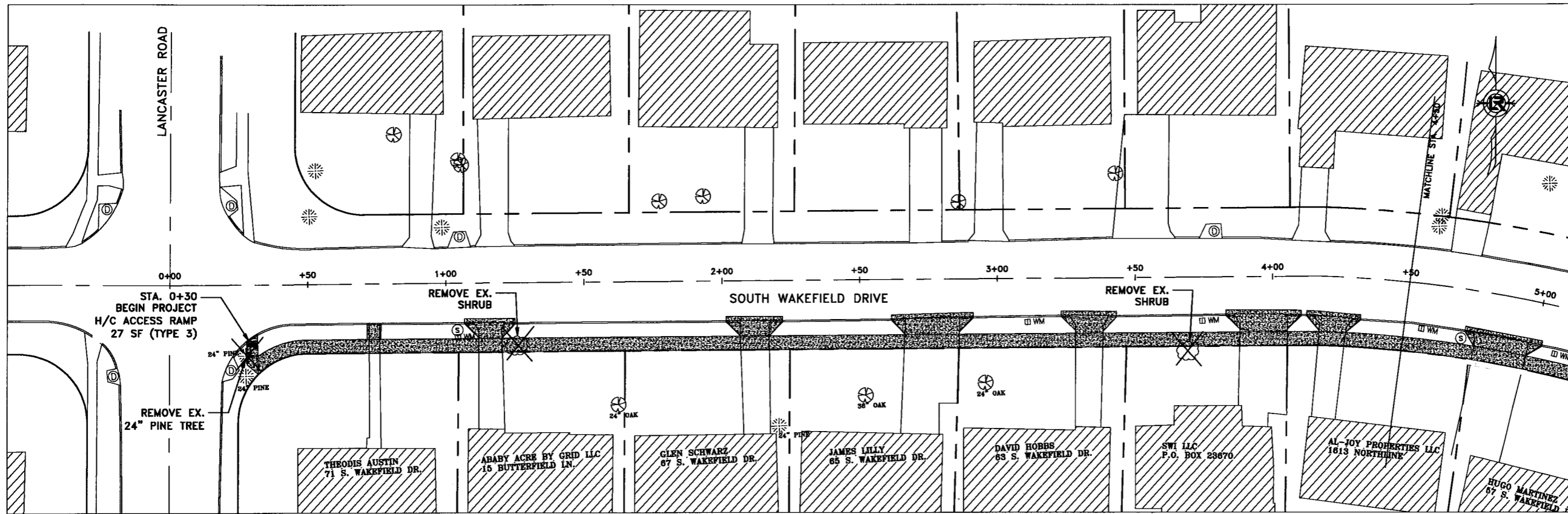
REVISIONS	DATE

CITY OF LITTLE ROCK, ARKANSAS
 WAKEFELD COMMUNITY SIDEWALKS
 QUANTITIES / LEGEND


 DEPARTMENT OF PUBLIC WORKS
 CIVIL ENGINEERING
 701 W. MARKHAM
 LITTLE ROCK, ARKANSAS 72201


 BOBBY J. BROCK
 No. 10820
 2/23/18


DRAWN BY	JHD
DESIGNED	BJB/JHD
CHECKED	BJB
DATE	02-23-2018
SCALE	N.T.S.
PROJECT NO.	16-2-SW-158
SHEET NO.	C2



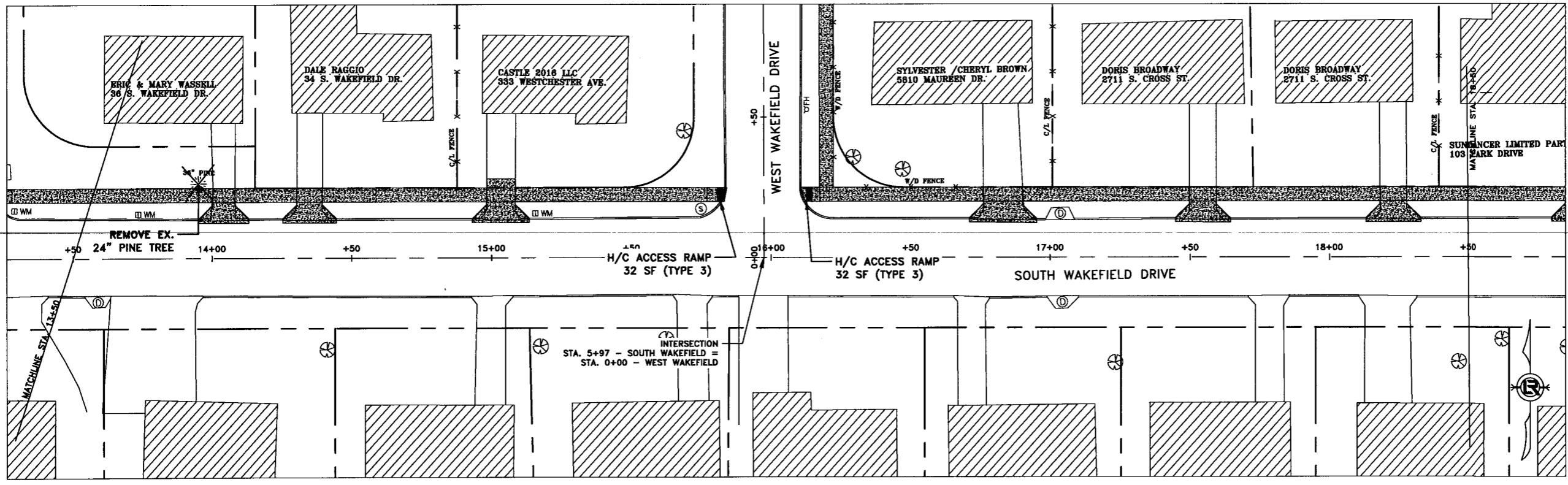
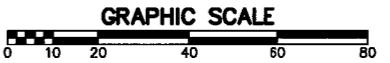
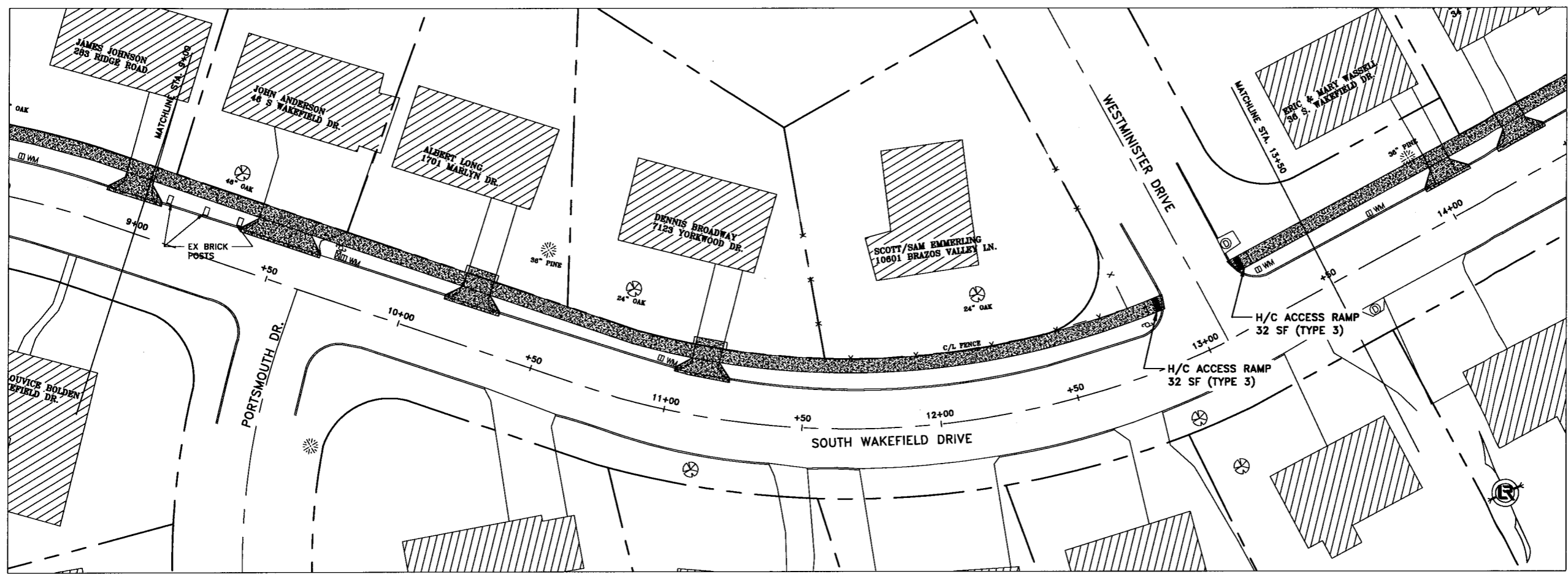
REVISIONS	DATE

CITY OF LITTLE ROCK, ARKANSAS
WAKEFIELD COMMUNITY SIDEWALKS
 SOUTH WAKEFIELD - PLAN VIEW
 STA 0+00 TO 9+00

DEPARTMENT OF PUBLIC WORKS
 CIVIL ENGINEERING
 701 W. MARKHAM
 LITTLE ROCK, ARKANSAS 72201



DRAWN BY	JHD
DESIGNED	BJB/JHD
CHECKED	BJB
DATE	02/23/2018
SCALE	H: 1"=20'
PROJECT NO.	16-2-SW-168
SHEET NO.	C3



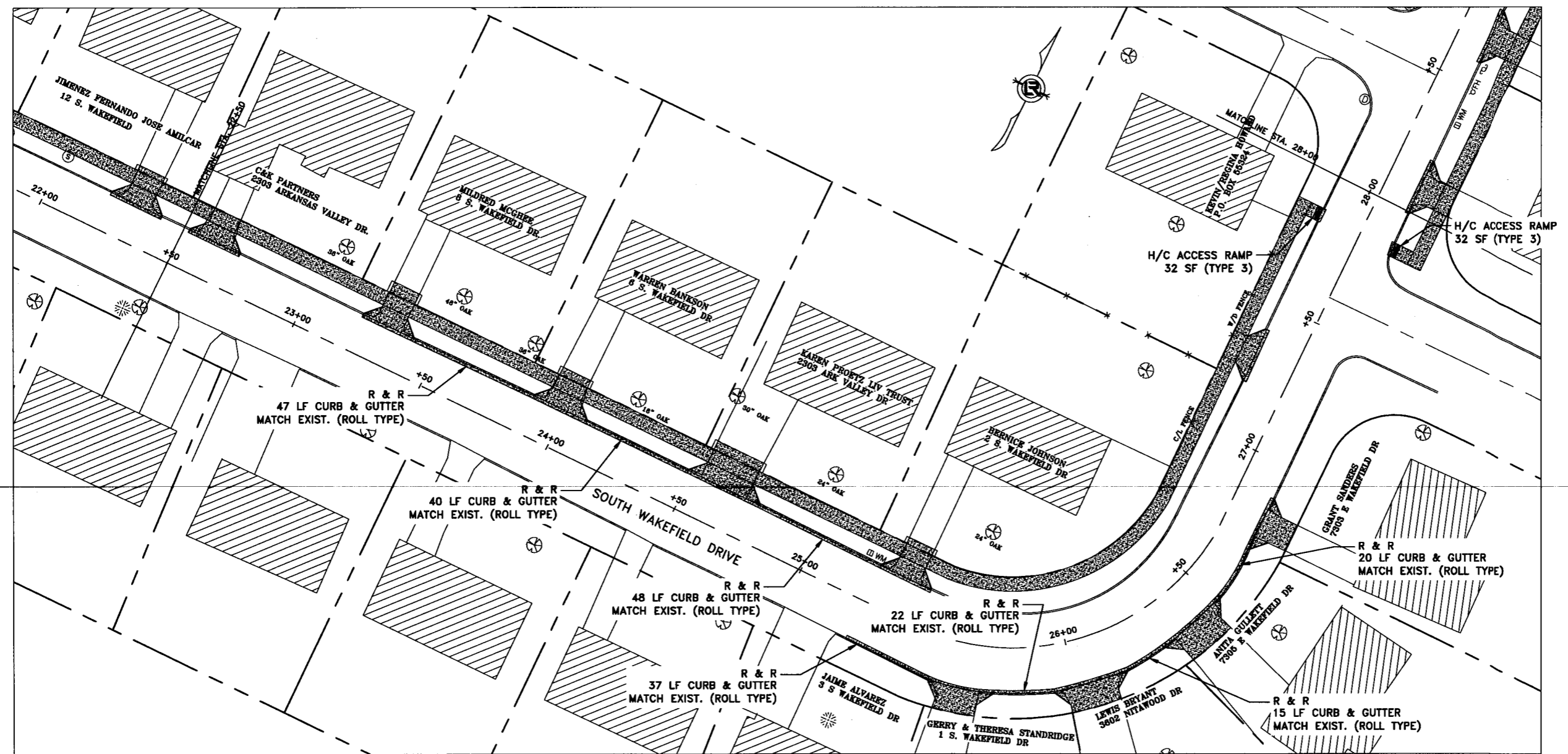
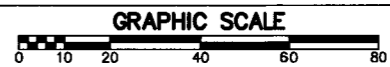
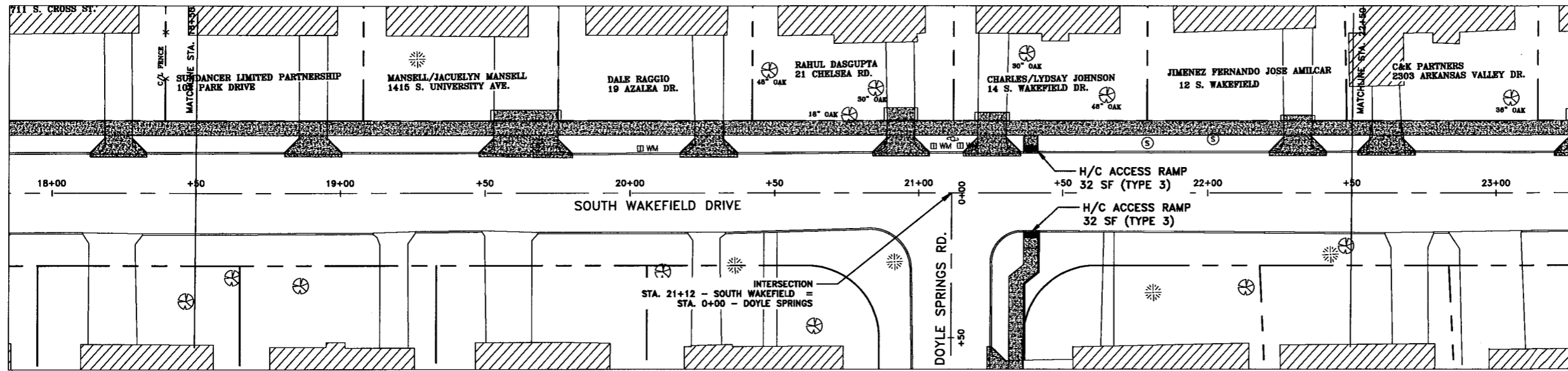
REVISIONS	DATE

CITY OF LITTLE ROCK, ARKANSAS
 WAKEFIELD COMMUNITY SIDEWALKS
 SOUTH WAKEFIELD - PLAN VIEW
 STA 9+00 TO 18+50

DEPARTMENT OF PUBLIC WORKS
 CIVIL ENGINEERING
 701 W. MARKHAM
 LITTLE ROCK, ARKANSAS 72201

STATE OF ARKANSAS
 PROFESSIONAL ENGINEER
 J. BROCK
 No. 10629
 2/27/18

DRAWN BY
 JHD
 DESIGNED
 BJB/JHD
 CHECKED
 BJB
 DATE
 02-23-2018
 SCALE
 H: 1"=20'
 PROJECT NO.
 16-2-SW-158
 SHEET NO.
C4



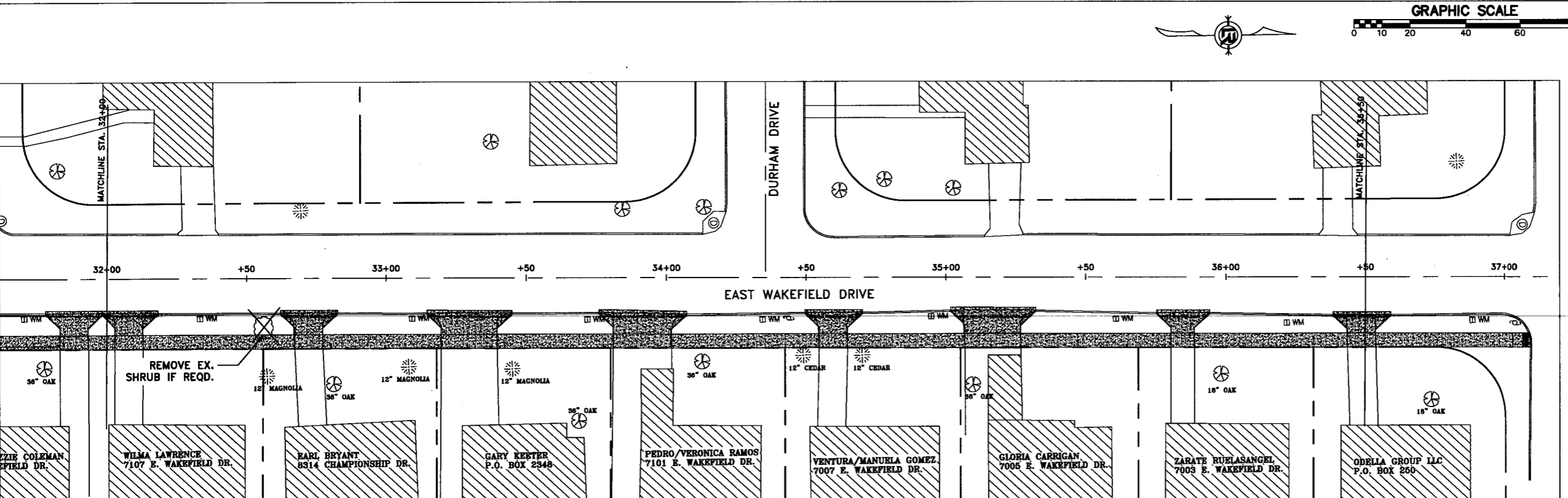
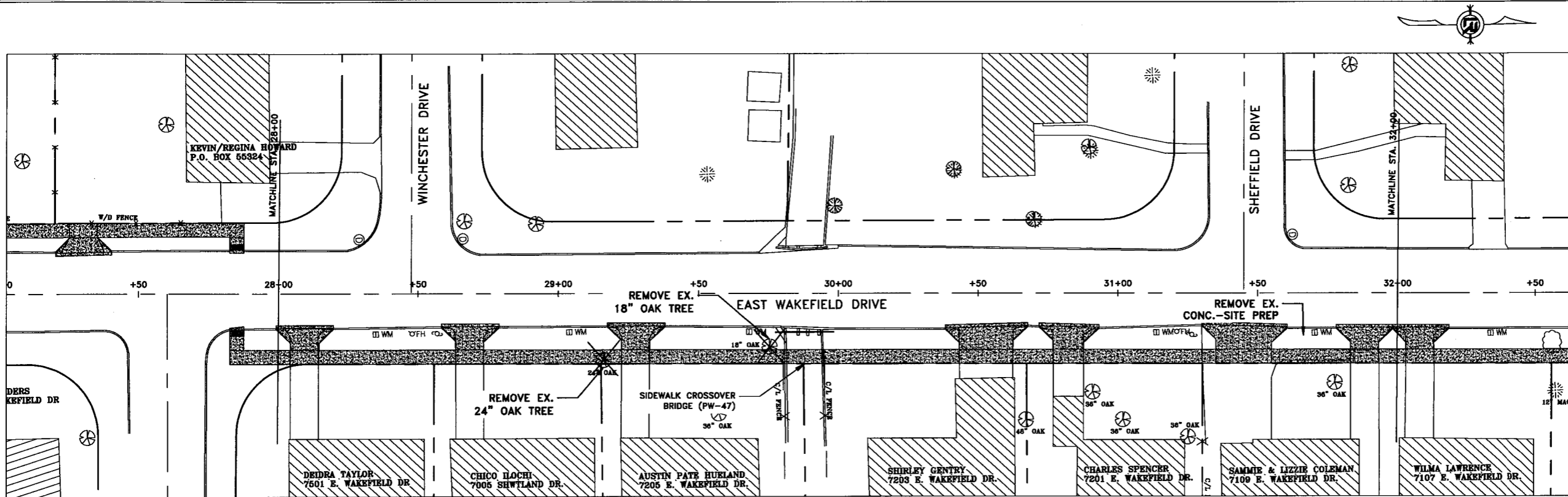
REVISIONS	DATE

CITY OF LITTLE ROCK, ARKANSAS
 WAKEFIELD COMMUNITY SIDEWALKS
 SOUTH WAKEFIELD - PLAN VIEW
 STA 18+50 TO 28+00

DEPARTMENT OF PUBLIC WORKS
 CIVIL ENGINEERING
 701 W. MARKHAM
 LITTLE ROCK, ARKANSAS 72201



DRAWN BY JHD
DESIGNED BJB/JHD
CHECKED BJB
DATE 02-23-2018
SCALE H: 1"=20'
PROJECT NO. 16-2-SW-158
SHEET NO. C5



REVISIONS	DATE

CITY OF LITTLE ROCK, ARKANSAS
 WAKEFIELD COMMUNITY SIDEWALKS
 SOUTH WAKEFIELD - PLAN VIEW
 STA 28+00 TO 36+50

DEPARTMENT OF PUBLIC WORKS
 CIVIL ENGINEERING
 701 W. MARKHAM
 LITTLE ROCK, ARKANSAS 72201



DRAWN BY
 JHD
 DESIGNED
 BJB/JHD
 CHECKED
 BJB
 DATE
 02-23-2018
 SCALE
 H: 1"=20'
 PROJECT NO.
 16-2-SW-158
 SHEET NO.
 C6

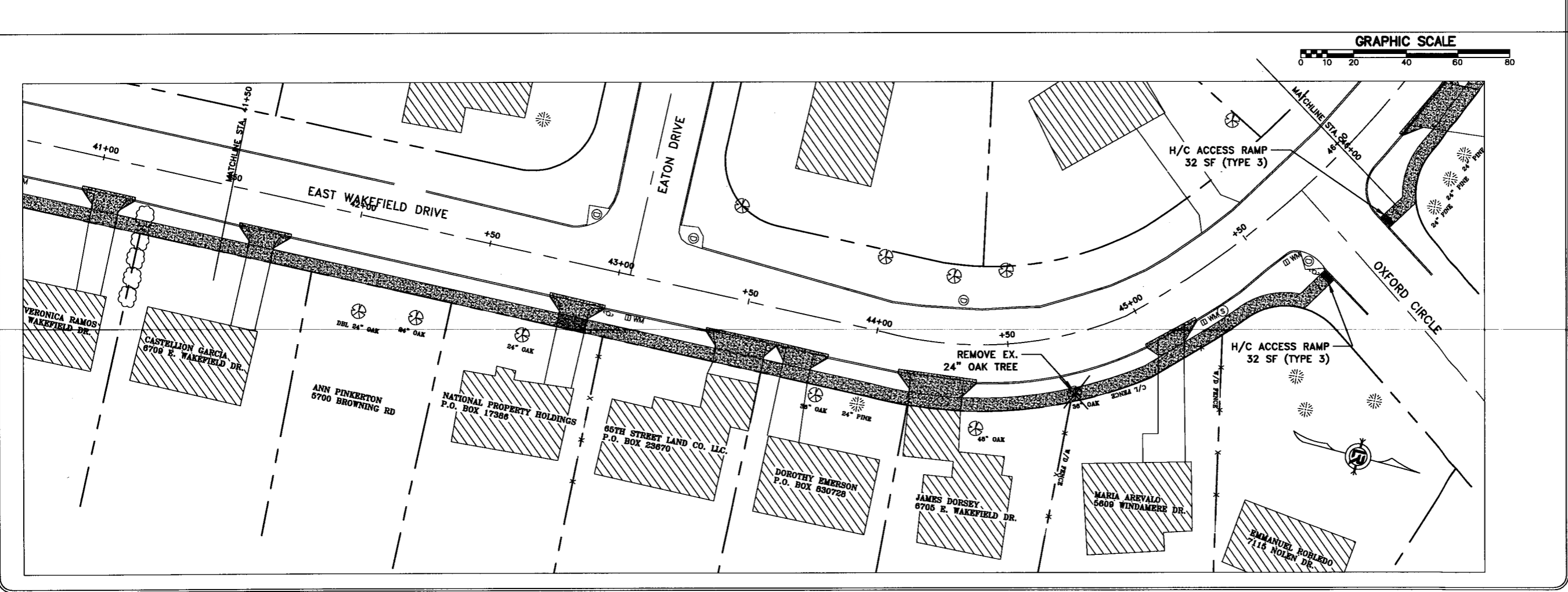
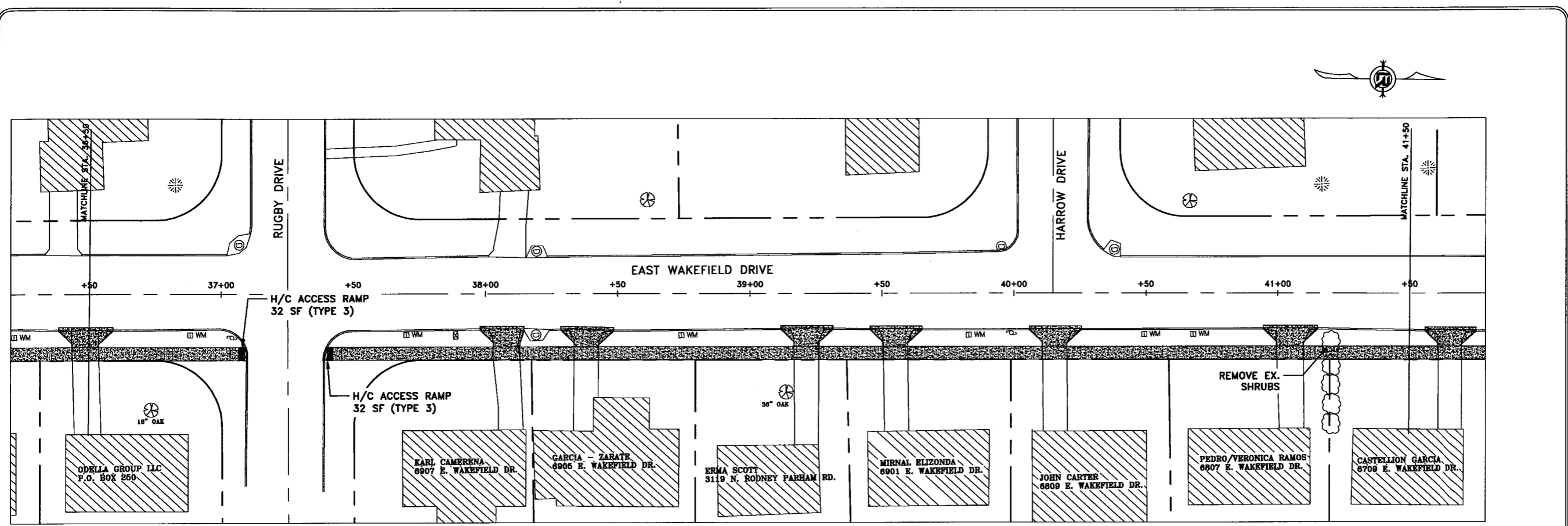
REVISIONS	DATE

CITY OF LITTLE ROCK, ARKANSAS
WAKEFIELD COMMUNITY SIDEWALKS
 SOUTH WAKEFIELD - PLAN VIEW
 STA 36+50 TO 46+00

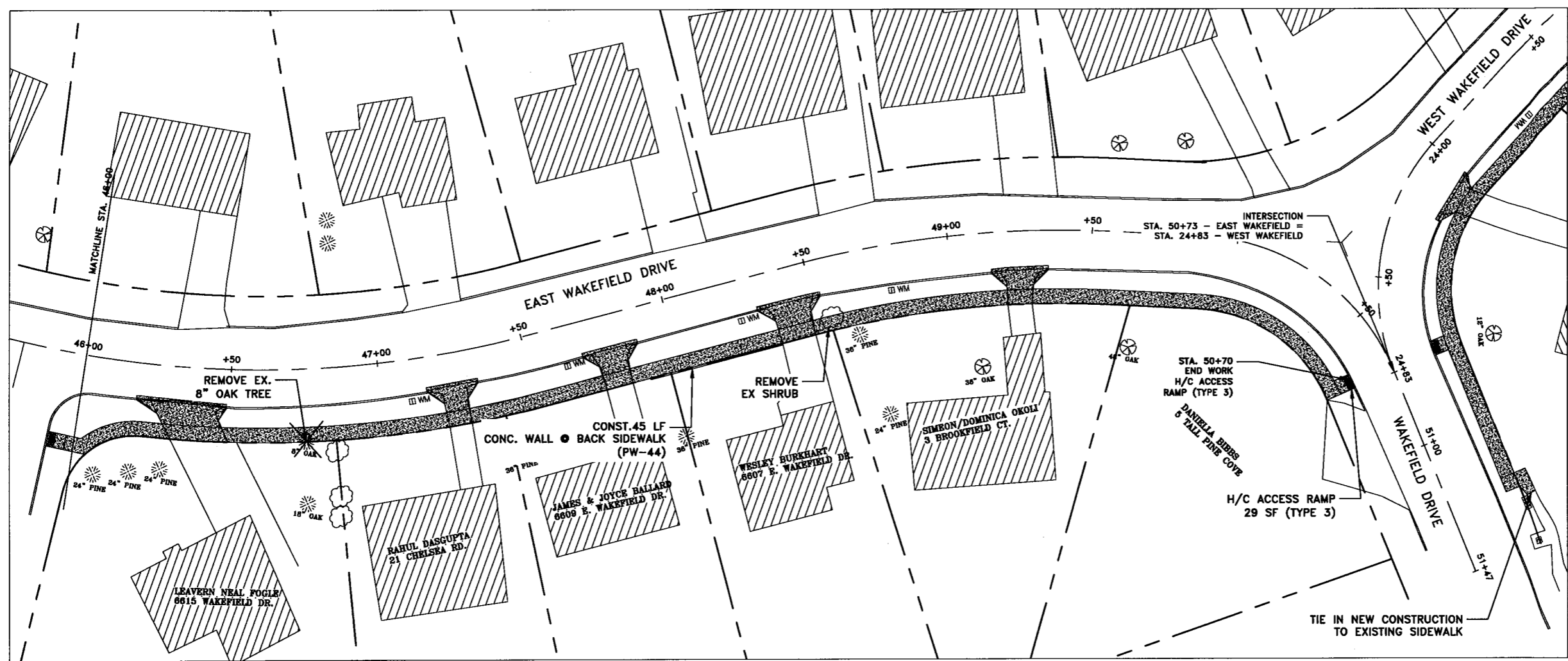
DEPARTMENT OF PUBLIC WORKS
 CIVIL ENGINEERING
 701 W. MARKHAM
 LITTLE ROCK, ARKANSAS 72201



DRAWN BY
 JHD
 DESIGNED
 BJB/JHD
 CHECKED
 BJB
 DATE
 02-23-2018
 SCALE
 H: 1"=20'
 PROJECT NO.
 16-2-SW-158
 SHEET NO.
C7



REVISIONS	DATE



CITY OF LITTLE ROCK, ARKANSAS
 WAKEFIELD COMMUNITY SIDEWALKS
 SOUTH WAKEFIELD - PLAN VIEW
 STA 46+00 TO 51+47

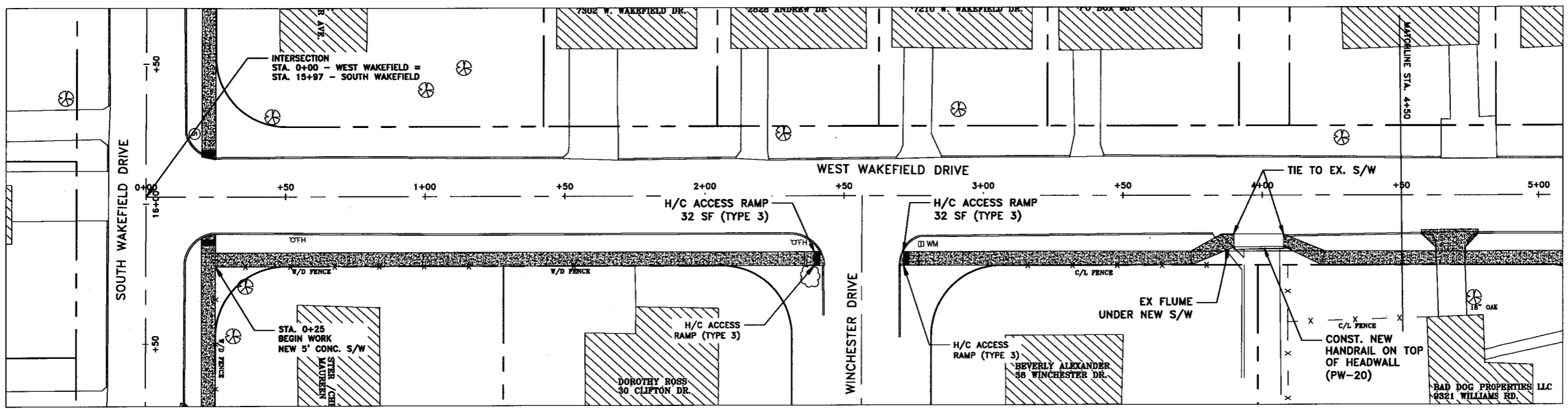
DEPARTMENT OF PUBLIC WORKS
 CIVIL ENGINEERING
 701 W. MARKHAM
 LITTLE ROCK, ARKANSAS 72201



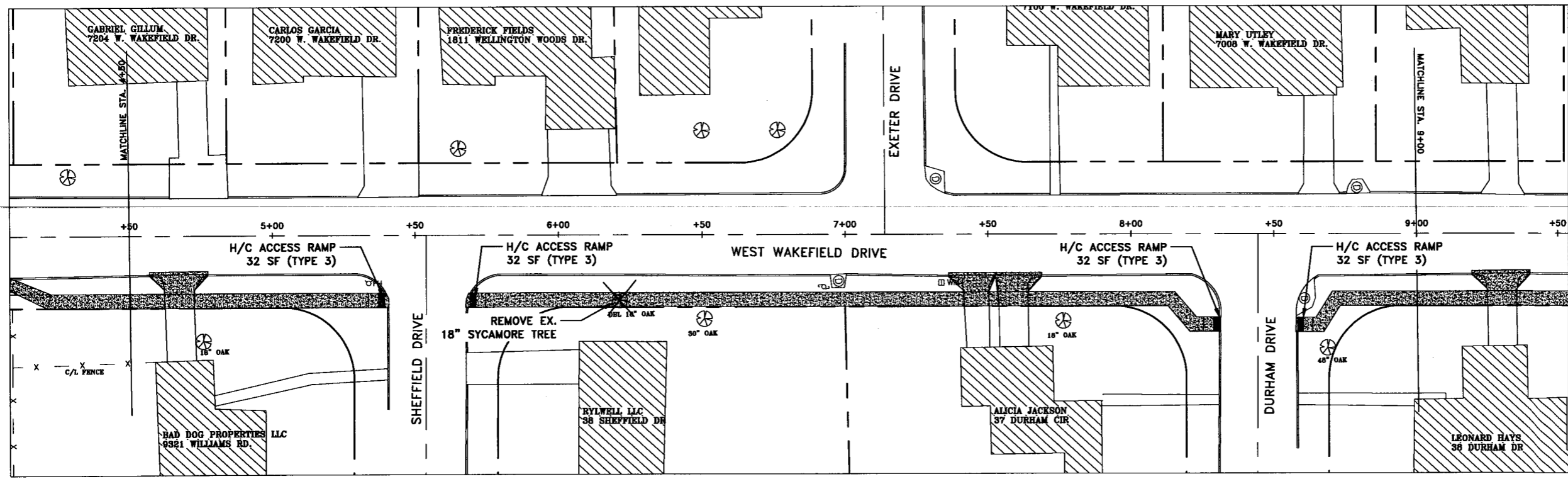
DRAWN BY
 JHD
 DESIGNED
 BJB/JHD
 CHECKED
 BJB
 DATE
 02-23-2018
 SCALE
 H: 1"=20'
 PROJECT NO.
 16-2-SW-158
 SHEET NO.
 C8



REVISIONS	DATE



CITY OF LITTLE ROCK, ARKANSAS
 WAKEFIELD COMMUNITY SIDEWALKS
 WEST WAKEFIELD - PLAN VIEW
 STA 0+00 TO 9+00



DEPARTMENT OF PUBLIC WORKS
 CIVIL ENGINEERING
 701 W. MARKHAM
 LITTLE ROCK, ARKANSAS 72201



DRAWN BY
 JHD
 DESIGNED
 BJB/JHD
 CHECKED
 BJB
 DATE
 02-23-2018
 SCALE
 H: 1"=20'
 PROJECT NO.
 16-2-SW-158
 SHEET NO.
 C9

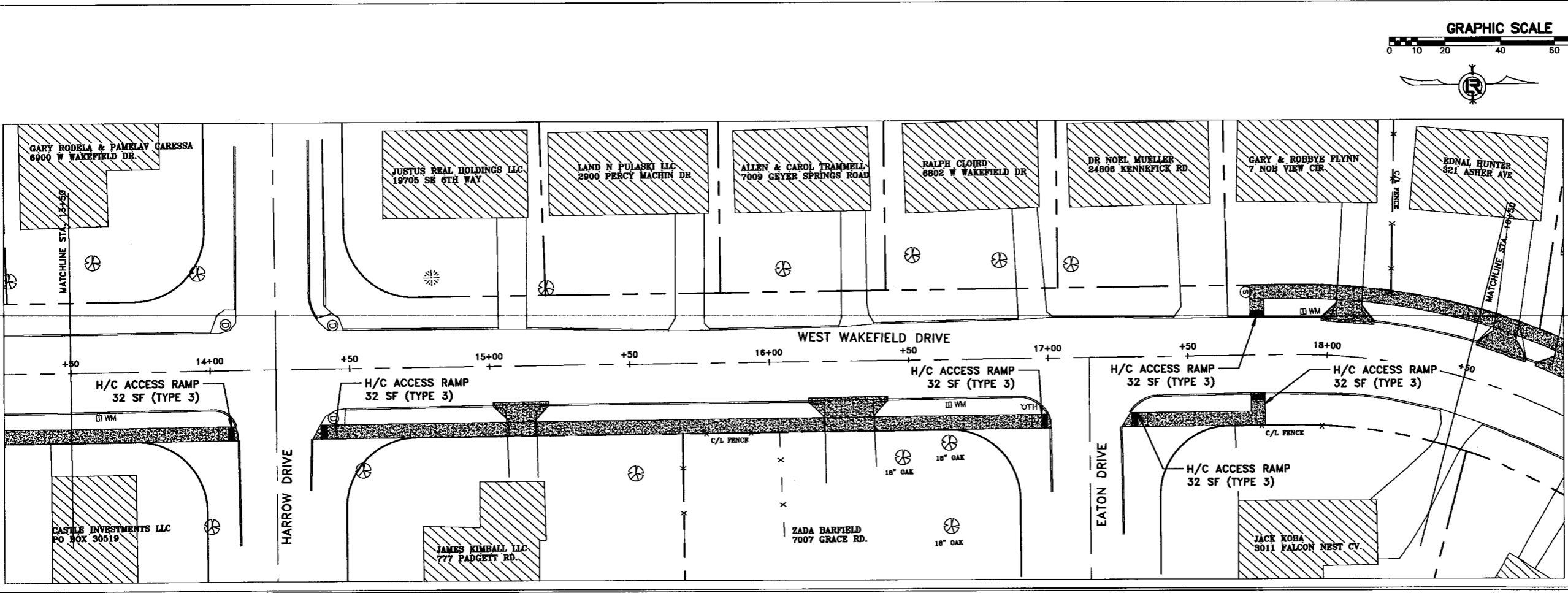
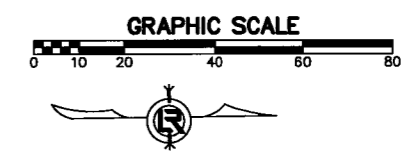
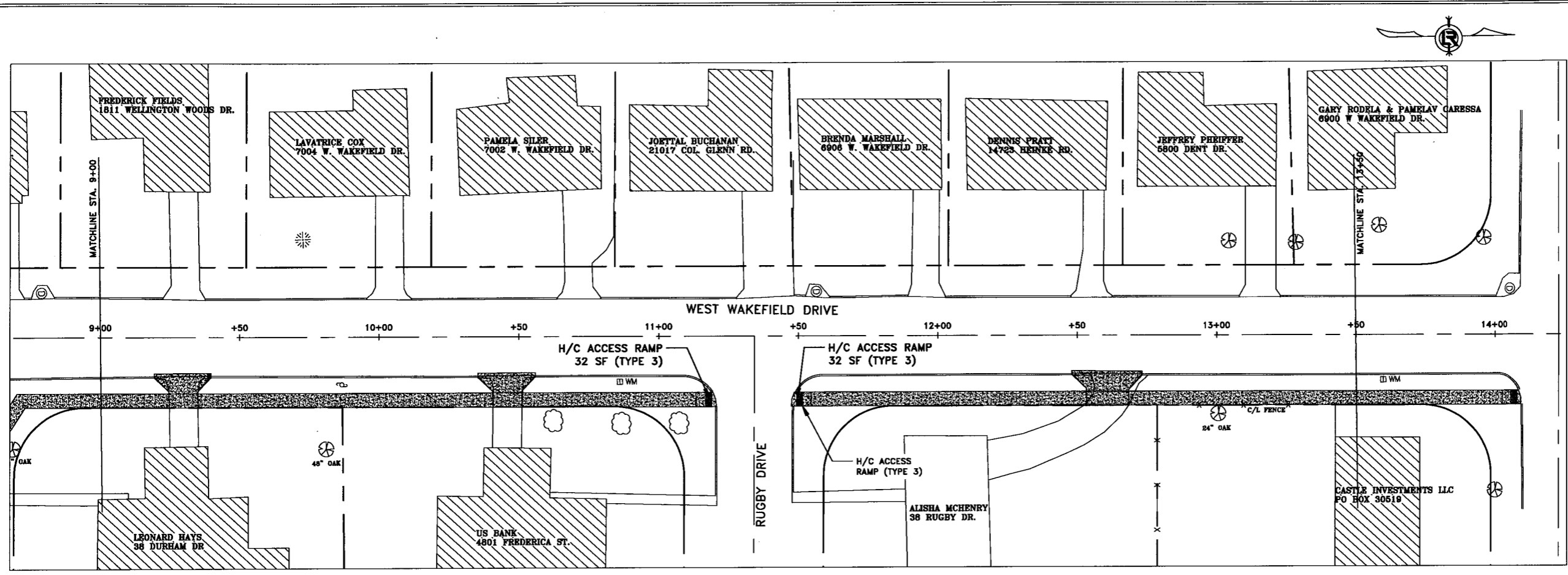
REVISIONS	DATE


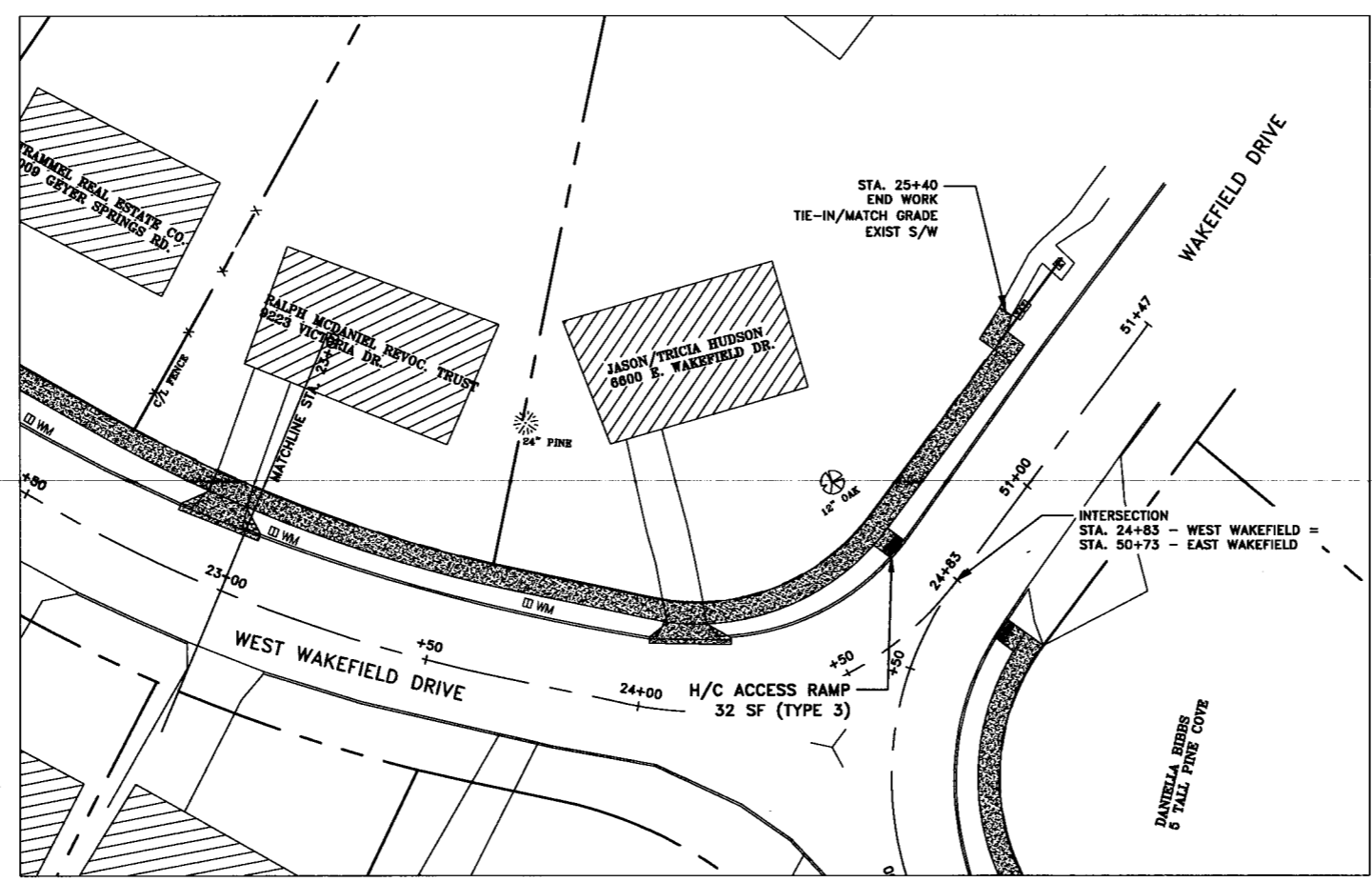

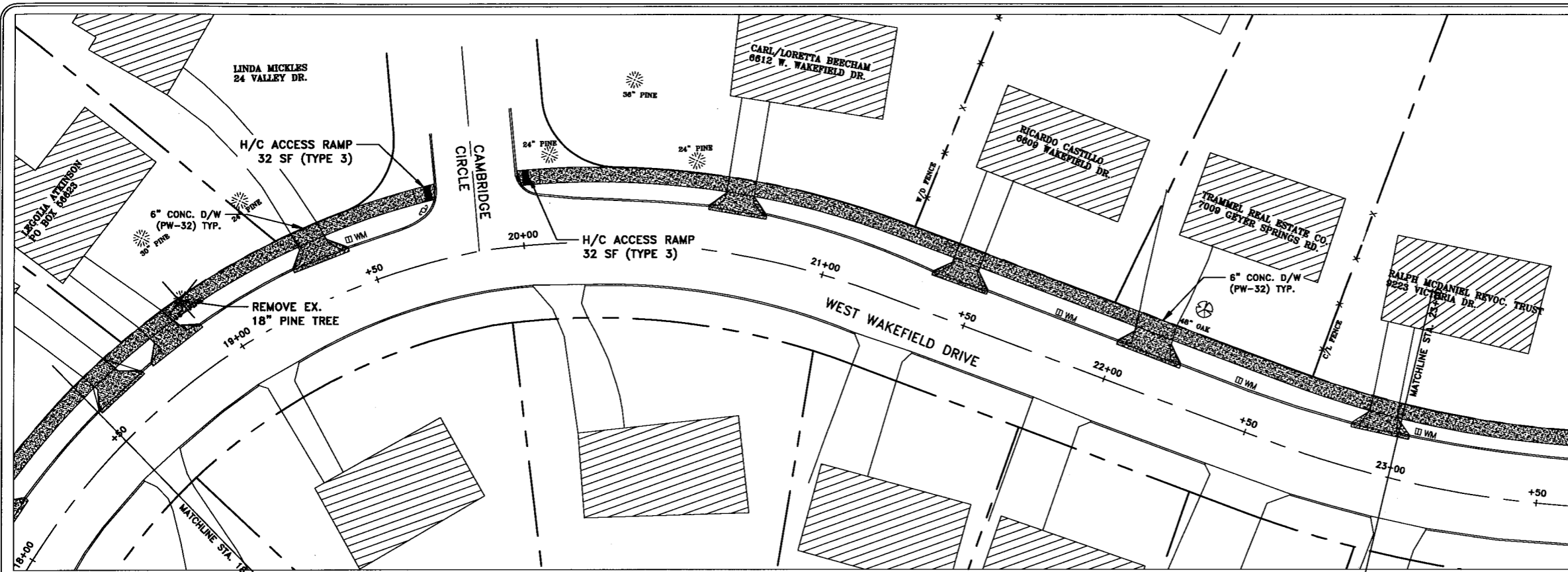
CITY OF LITTLE ROCK, ARKANSAS
 WAKEFIELD COMMUNITY SIDEWALKS
 WEST WAKEFIELD - PLAN VIEW
 STA 9+00 TO 18+50

DEPARTMENT OF PUBLIC WORKS
 CIVIL ENGINEERING
 701 W. MARKHAM
 LITTLE ROCK, ARKANSAS 72201



DRAWN BY
 JHD
 DESIGNED
 BJB/JHD
 CHECKED
 BJB
 DATE
 02-21-2018
 SCALE
 H: 1"=20'
 PROJECT NO.
 16-2-SW-158
 SHEET NO.
C10





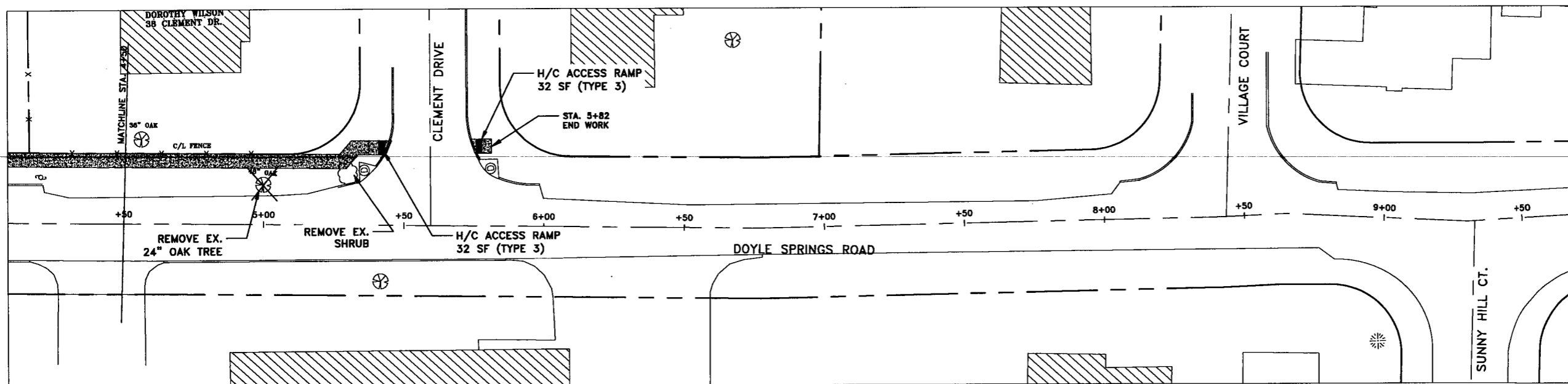
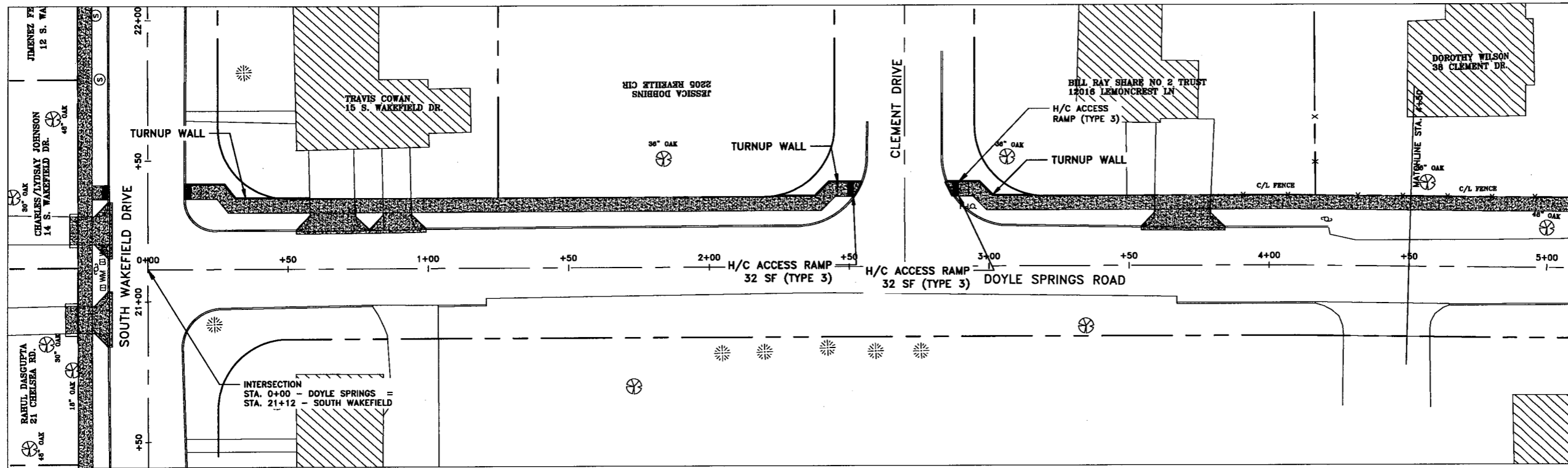
REVISIONS	DATE

CITY OF LITTLE ROCK, ARKANSAS
 WAKEFIELD COMMUNITY SIDEWALKS
 WEST WAKEFIELD - PLAN VIEW
 STA 18+50 TO 25+90

DEPARTMENT OF PUBLIC WORKS
 CIVIL ENGINEERING
 701 W. MARKHAM
 LITTLE ROCK, ARKANSAS 72201




DRAWN BY	JHD
DESIGNED	BJB/JHD
CHECKED	BJB
DATE	02-23-2018
SCALE	H: 1"=20'
PROJECT NO.	16-2-SW-168
SHEET NO.	C11



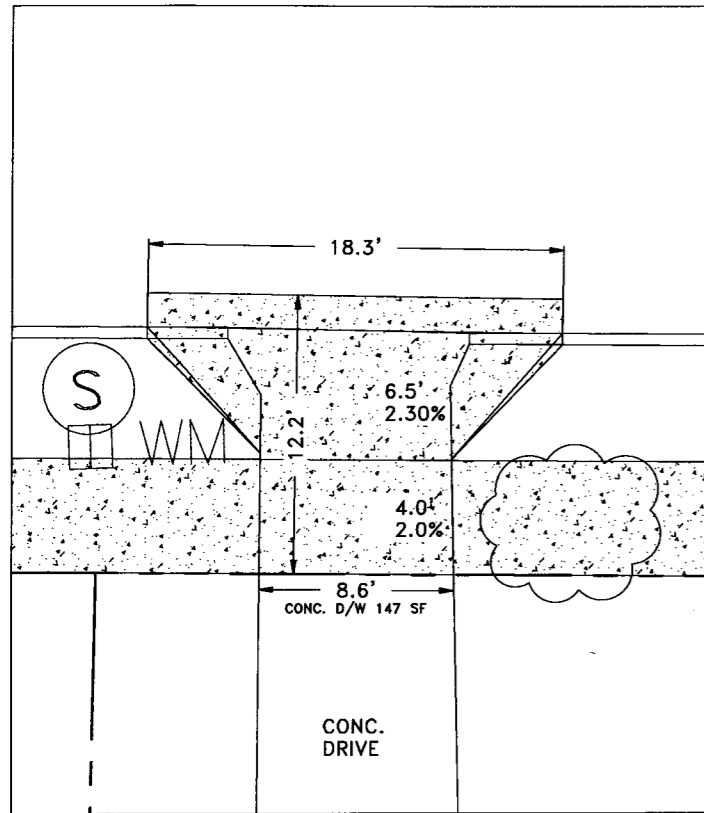
REVISIONS	DATE

CITY OF LITTLE ROCK, ARKANSAS
 WAKEFIELD COMMUNITY SIDEWALKS
 DOYLE SPRINGS - PLAN VIEW
 STA 0+00 TO 9+00

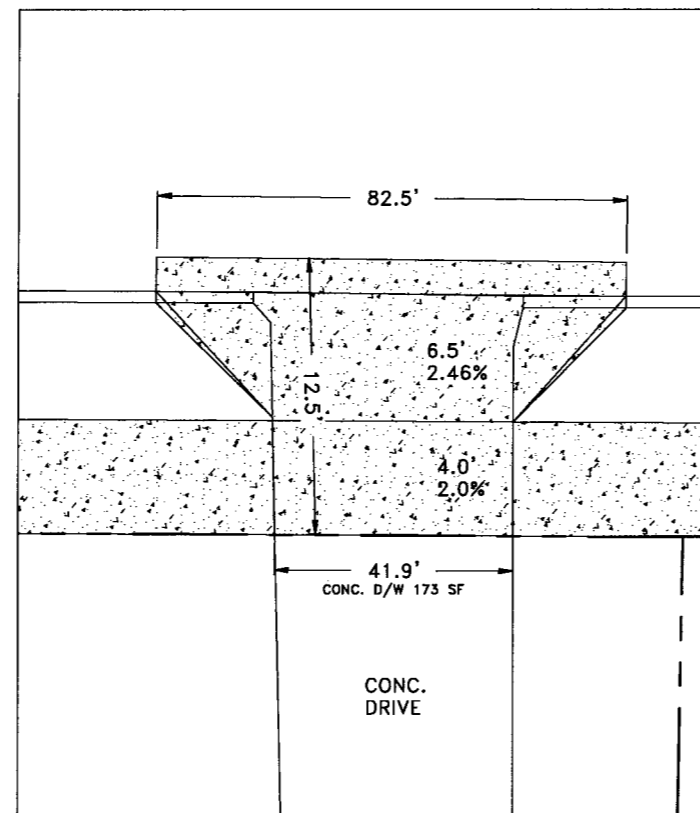
DEPARTMENT OF PUBLIC WORKS
 CIVIL ENGINEERING
 701 W. MARKHAM
 LITTLE ROCK, ARKANSAS 72201



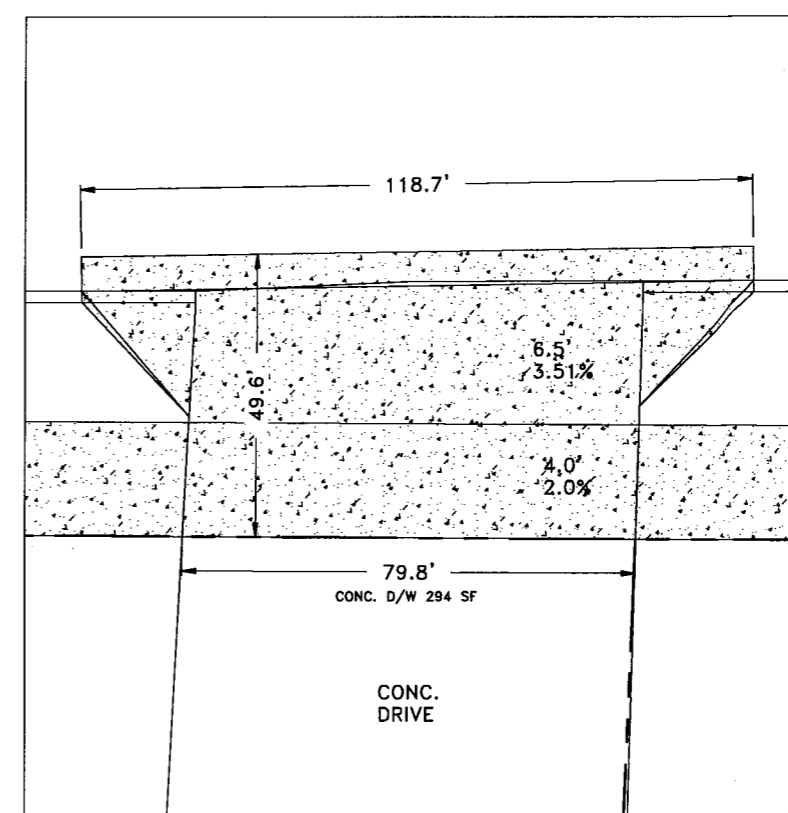
DRAWN BY JHD
DESIGNED BJB/JHD
CHECKED BJB
DATE 02-21-2018
SCALE H: 1"=20'
PROJECT NO. 16-2-SW-158
SHEET NO. C12



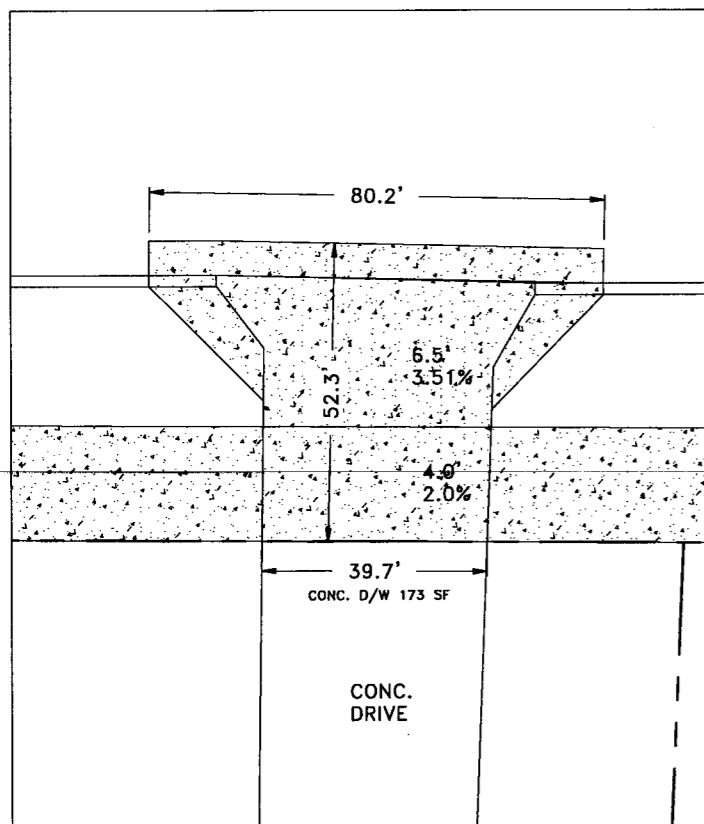
STA. 1+16, RT



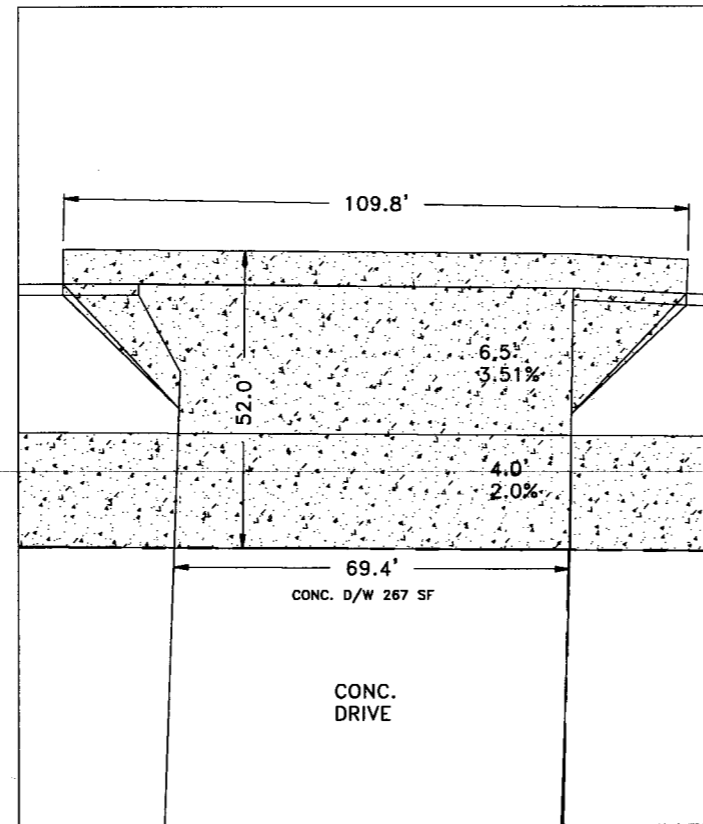
STA. 2+12, RT



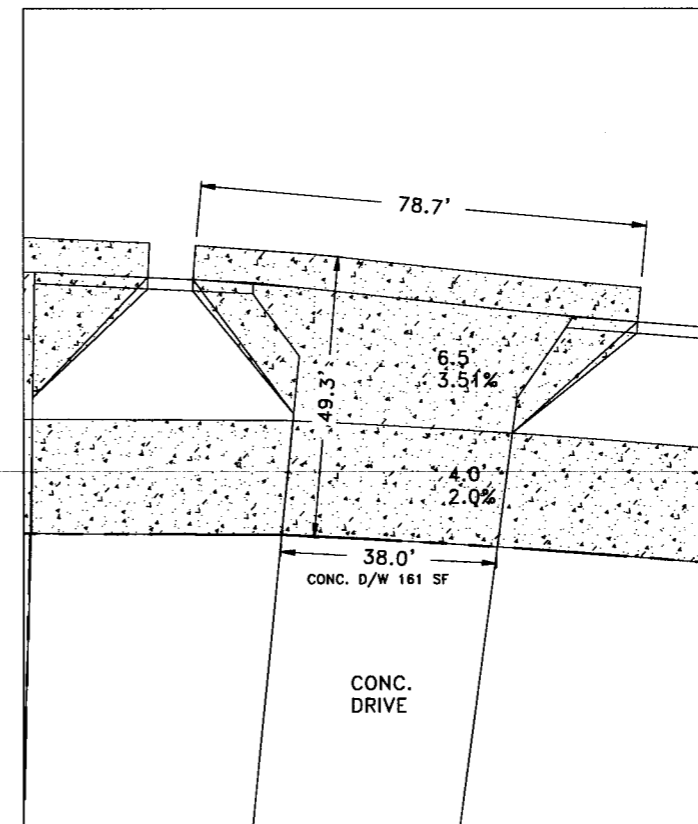
STA. 2+77, RT



STA. 3+33, RT



STA. 3+96, RT



STA. 4+23, RT

REVISIONS	DATE

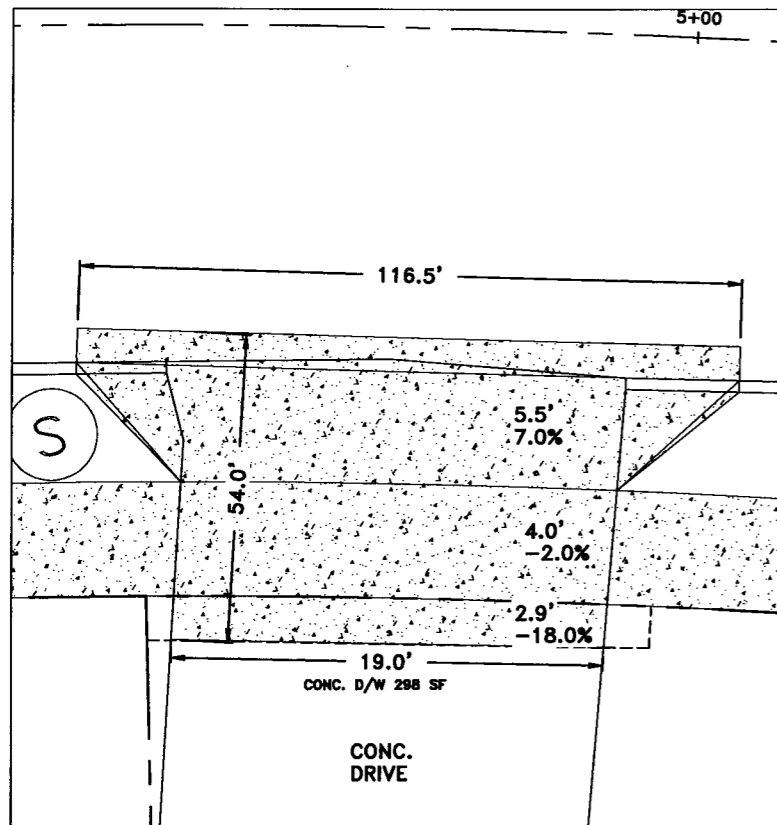
CITY OF LITTLE ROCK, ARKANSAS
 WAKEFIELD COMMUNITY SIDEWALKS
 SOUTH WAKEFIELD
 DRIVEWAY PROFILES



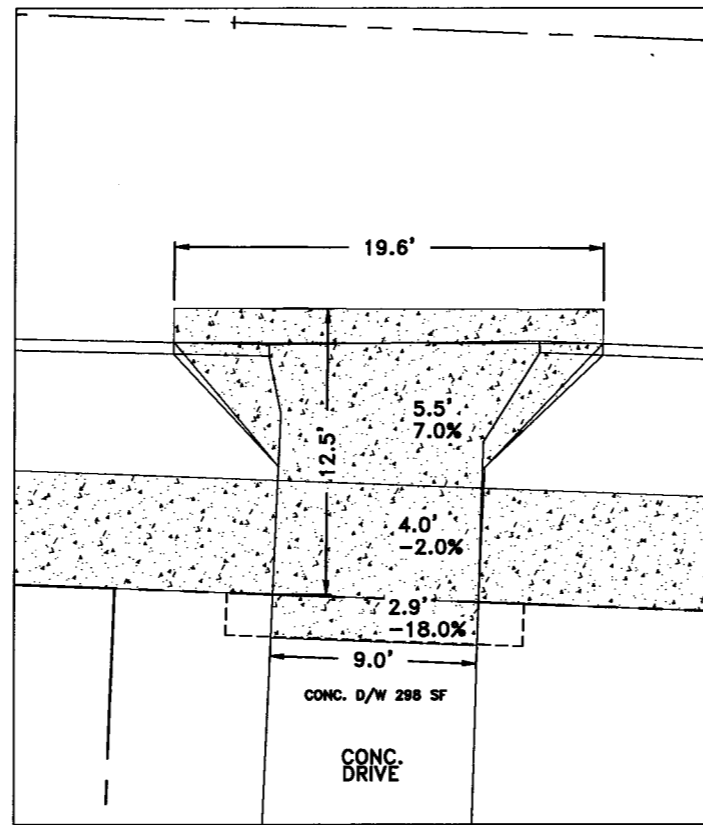
DEPARTMENT OF PUBLIC WORKS
 CIVIL ENGINEERING
 701 W. MARKHAM
 LITTLE ROCK, ARKANSAS 72201



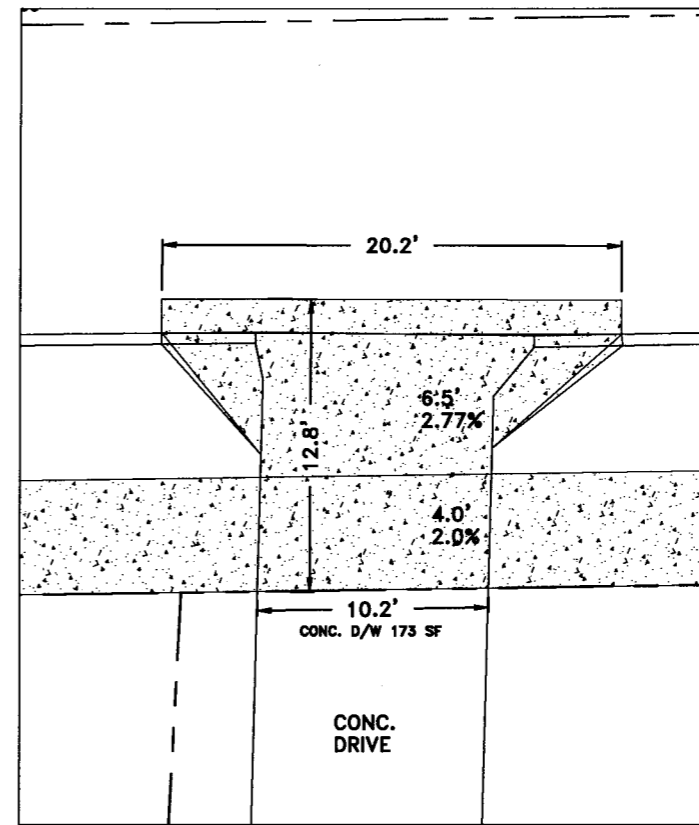
DRAWN BY	JHD
DESIGNED	BJB/JHD
CHECKED	BJB
DATE	02-23-2018
SCALE	H: 1"=4'
PROJECT NO.	16-2-SW-158
SHEET NO.	C13



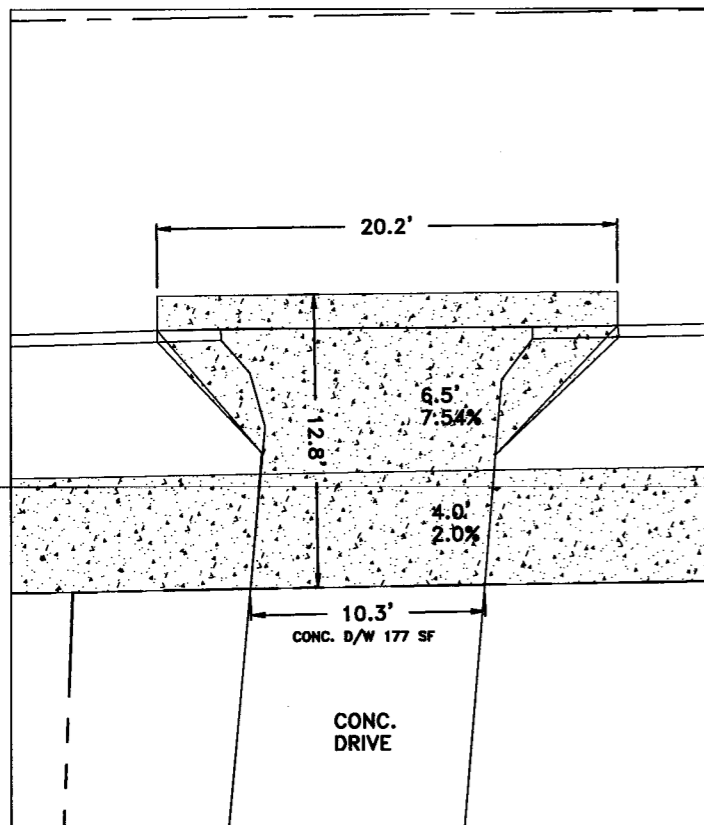
STA. 4+87, RT



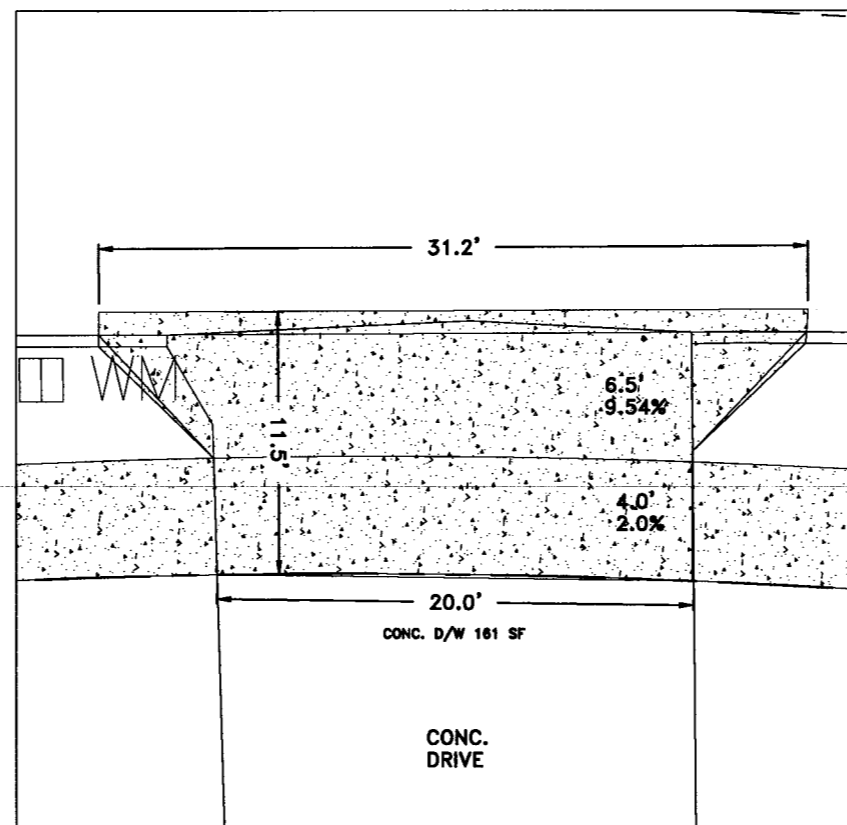
STA. 5+57, RT



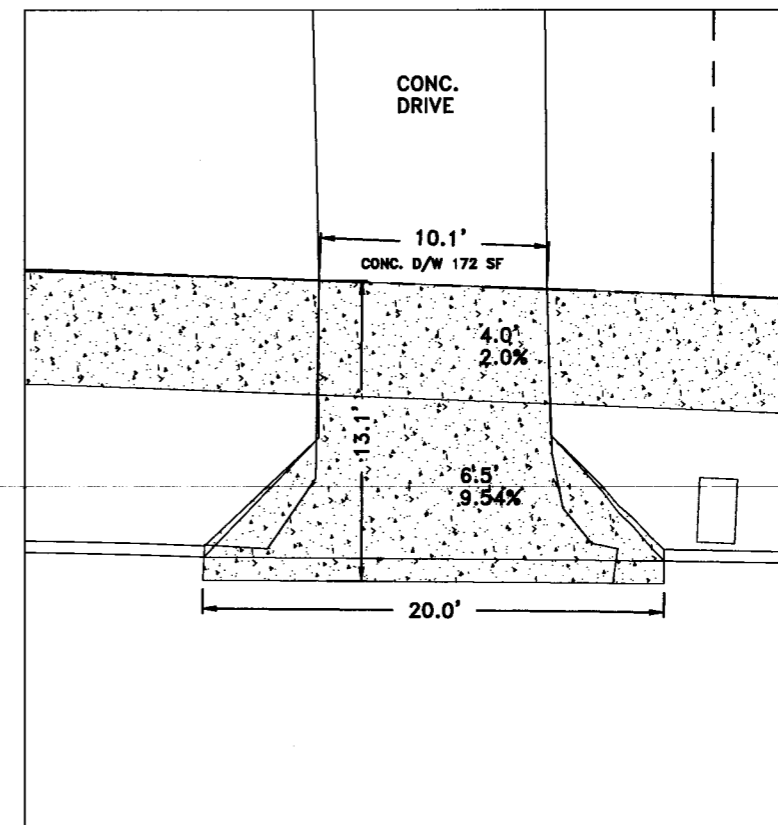
STA. 6+16, RT



STA. 6+80, RT



STA. 8+16, RT



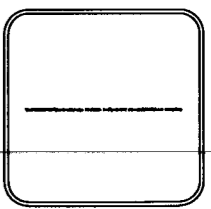
STA. 8+96, LT



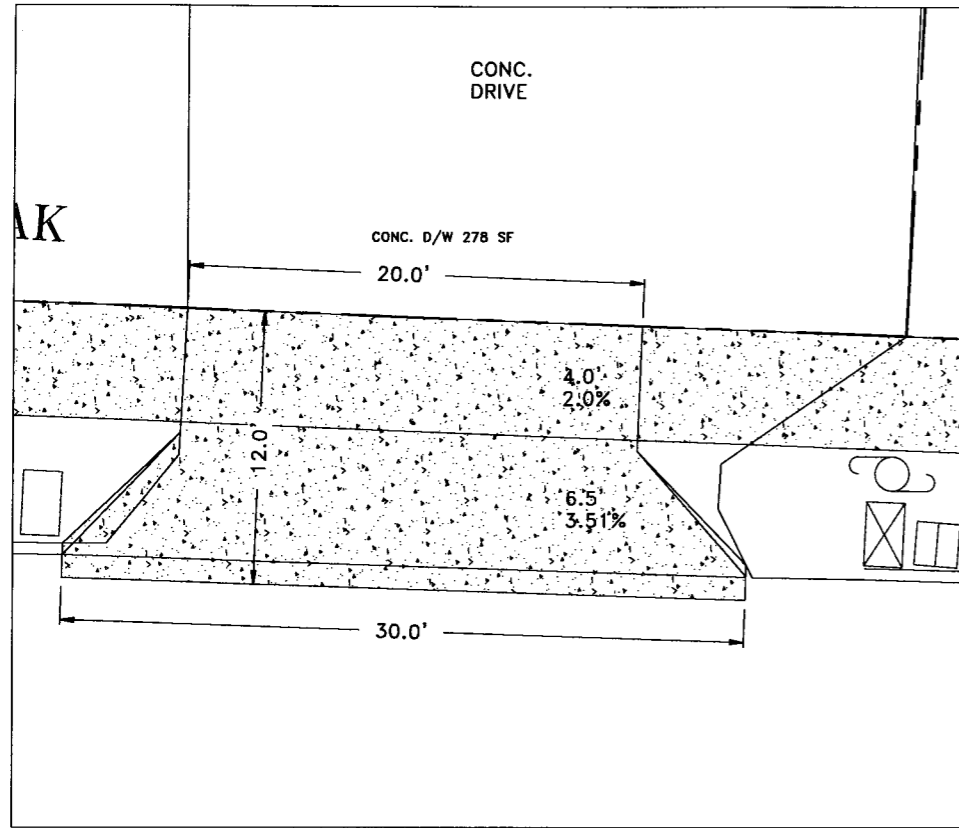
REVISIONS	DATE

CITY OF LITTLE ROCK, ARKANSAS
 WAKEFIELD COMMUNITY SIDEWALKS
 SOUTH WAKEFIELD
 DRIVEWAY PROFILES

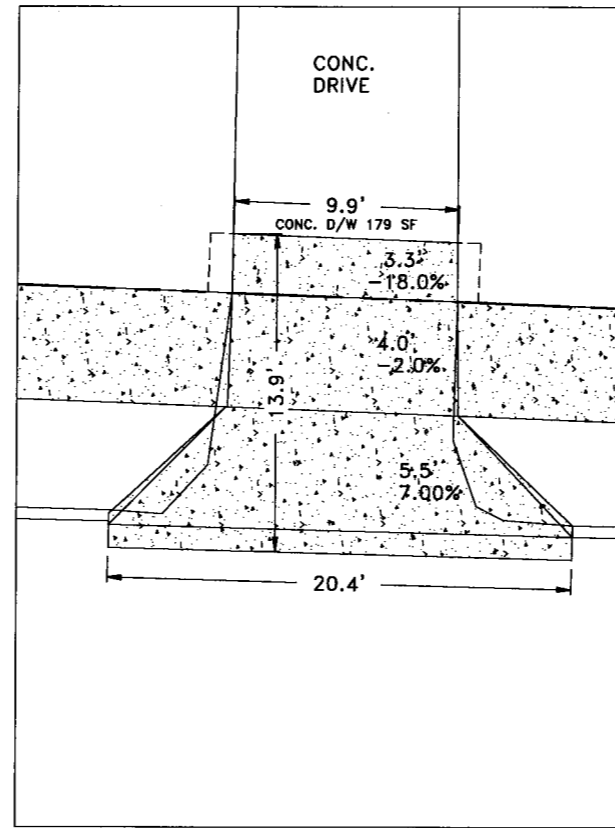
DEPARTMENT OF PUBLIC WORKS
 CIVIL ENGINEERING
 701 W. MARKHAM
 LITTLE ROCK, ARKANSAS 72201



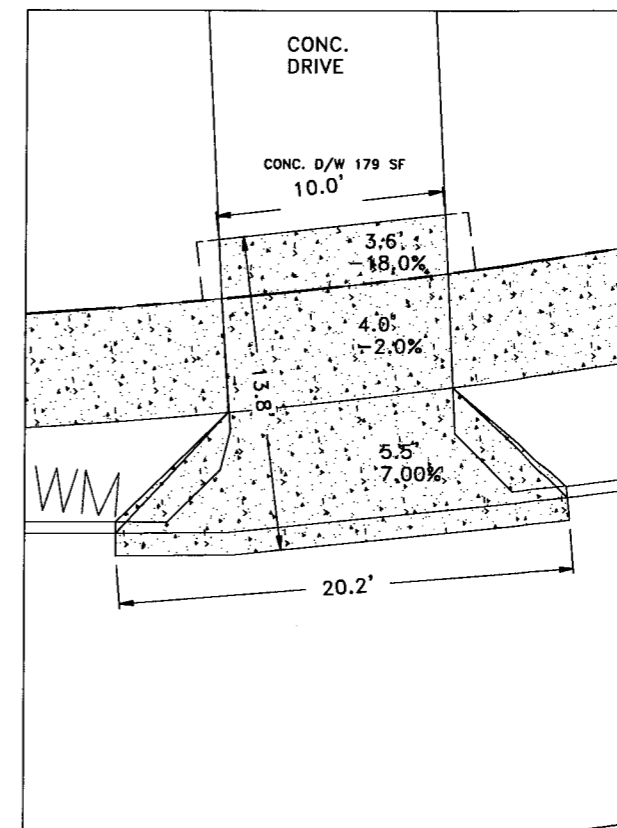
DRAWN BY	JHD
DESIGNED	BJB/JHD
CHECKED	BJB
DATE	02-23-2018
SCALE	H: 1"=4'
PROJECT NO.	16-2-SW-168
SHEET NO.	C14



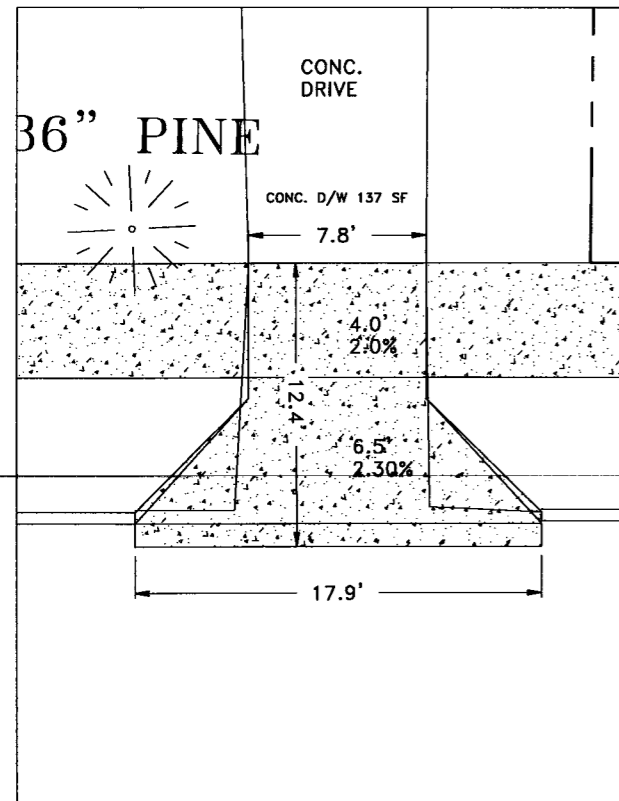
STA. 9+55, LT



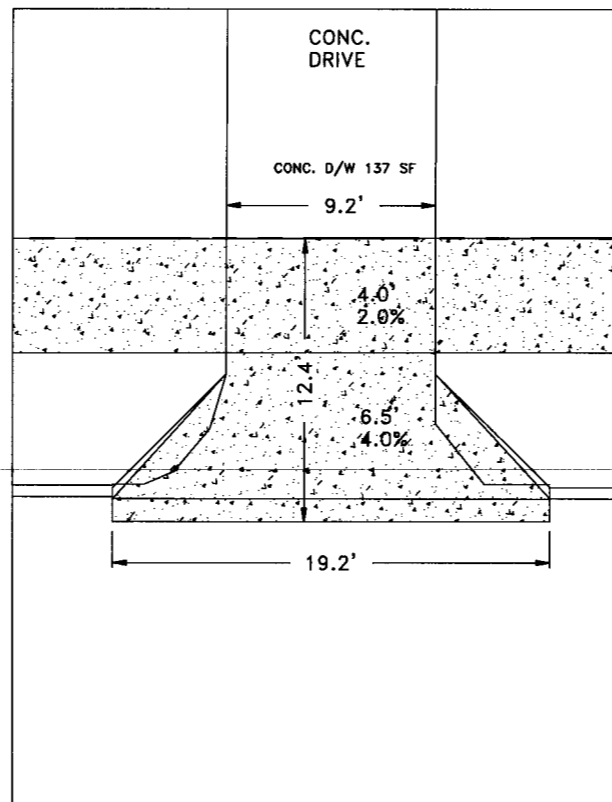
STA. 9+55, LT



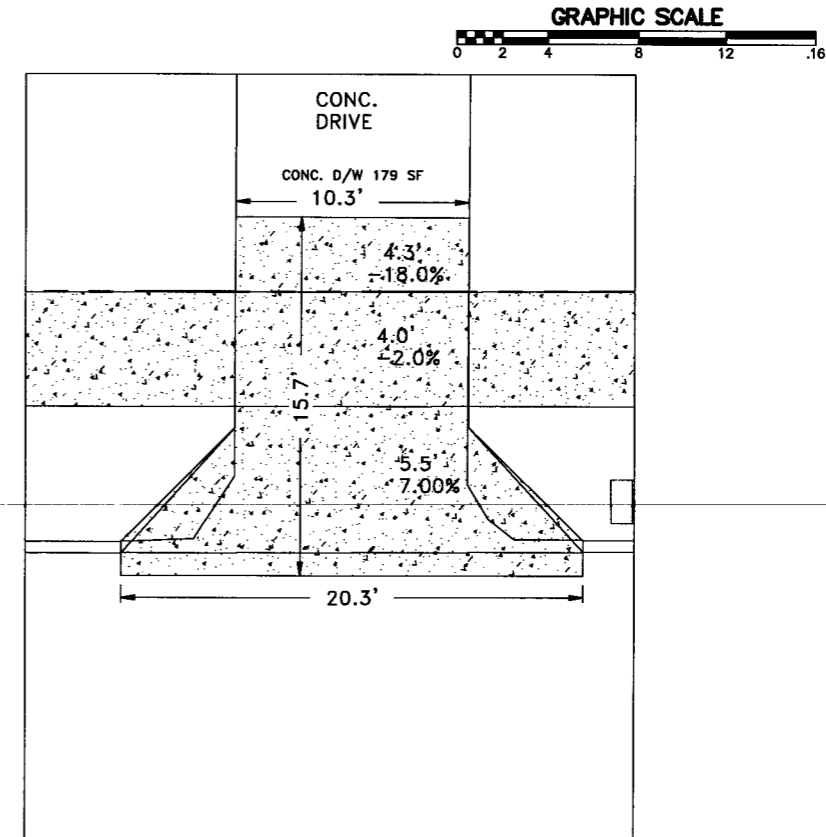
STA. 11+24, LT



STA. 14+04, LT



STA. 14+35, LT



STA. 15+03, LT

REVISIONS	DATE

CITY OF LITTLE ROCK, ARKANSAS
 WAKEFIELD COMMUNITY SIDEWALKS
 SOUTH WAKEFIELD
 DRIVEWAY PROFILES

DEPARTMENT OF PUBLIC WORKS
 CIVIL ENGINEERING
 701 W. MARKHAM
 LITTLE ROCK, ARKANSAS 72201



DRAWN BY
 JHD
 DESIGNED
 DEH/JHD
 CHECKED
 DEH
 DATE
 02-23-2018
 SCALE
 H: 1"=4'
 PROJECT NO.
 16-2-SW-158
 SHEET NO.
C15

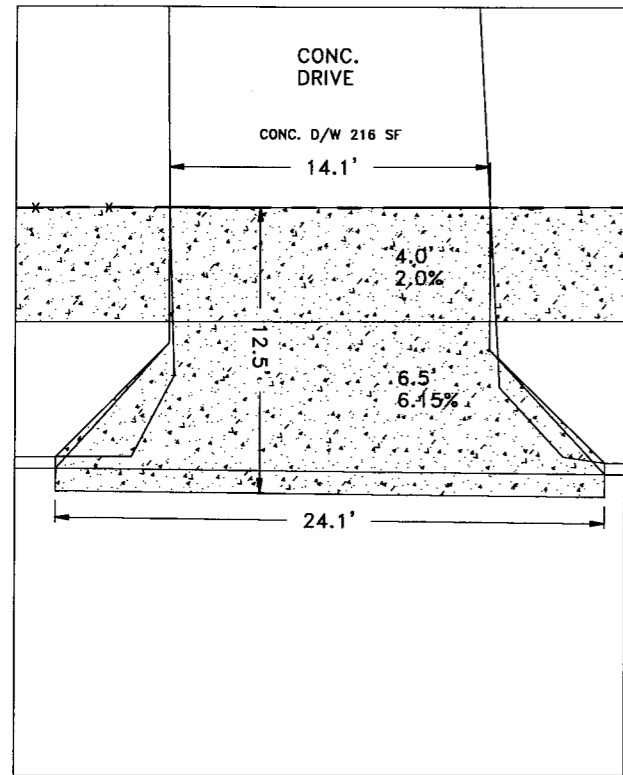
REVISIONS	DATE

CITY OF LITTLE ROCK, ARKANSAS
 WAKEFIELD COMMUNITY SIDEWALKS
 SOUTH WAKEFIELD
 DRIVEWAY PROFILES

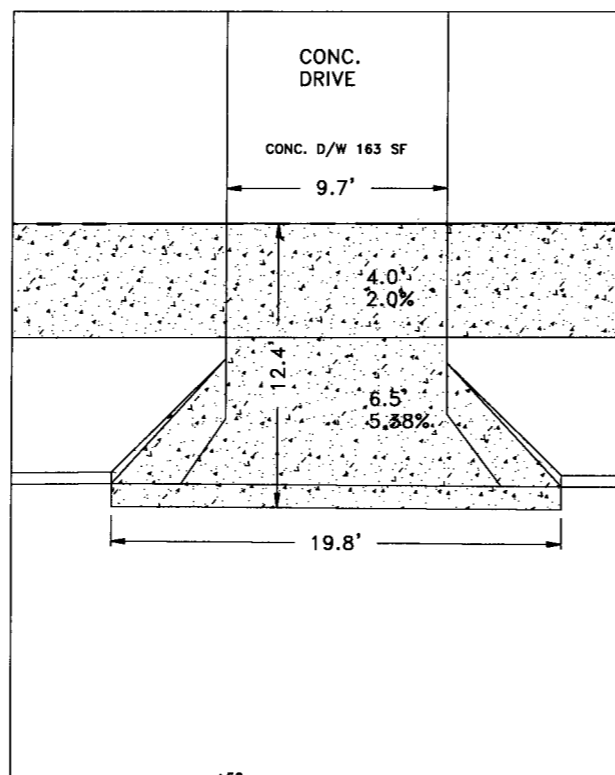
DEPARTMENT OF PUBLIC WORKS
 CIVIL ENGINEERING
 701 W. MARKHAM
 LITTLE ROCK, ARKANSAS 72201



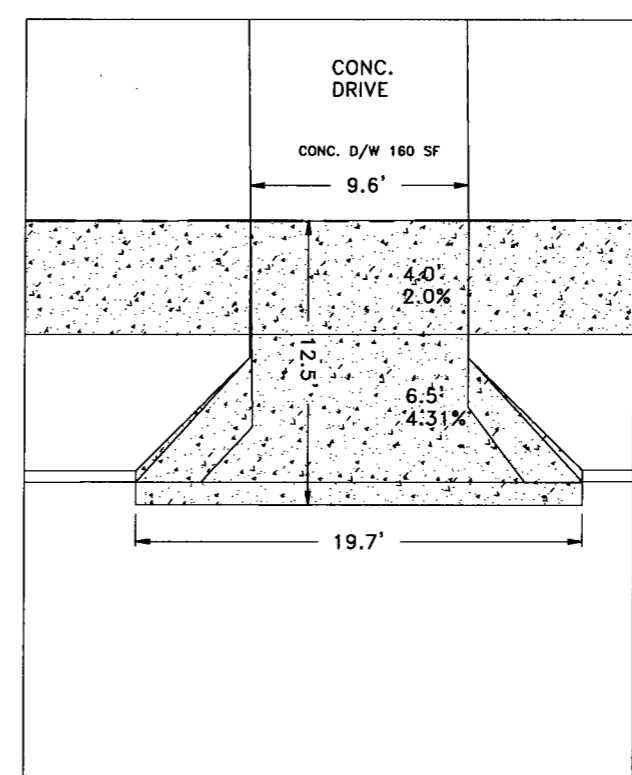
DRAWN BY
 JHD
 DESIGNED
 BJB/JHD
 CHECKED
 BJB
 DATE
 02-23-2018
 SCALE
 H: 1"=4'
 PROJECT NO.
 16-2-SW-158
 SHEET NO.
C16



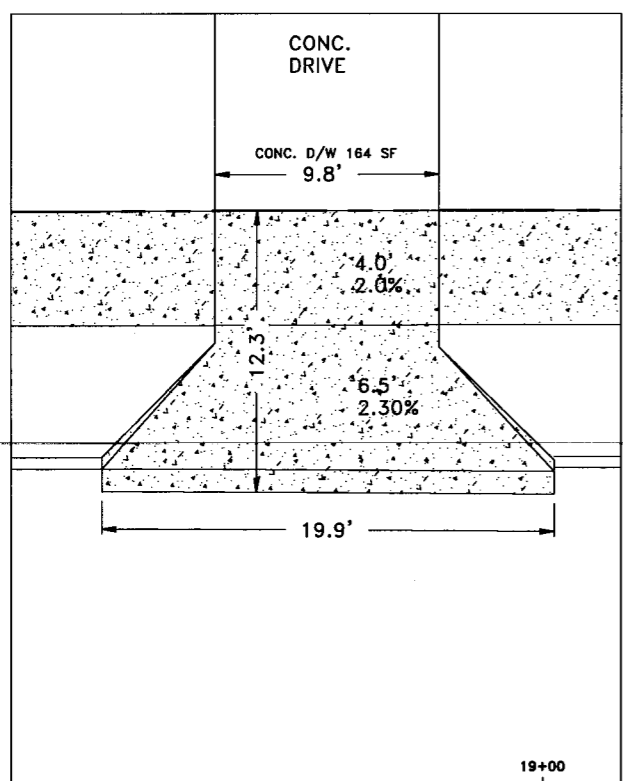
STA. 16+83, LT



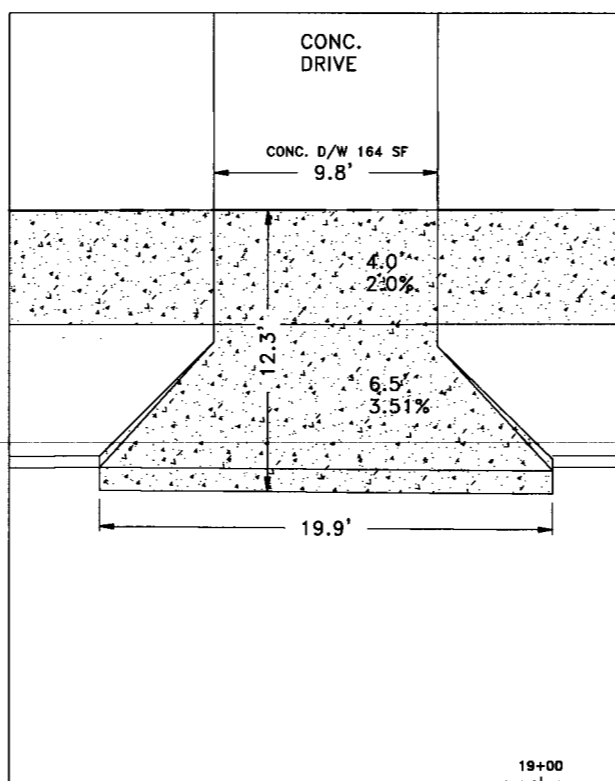
STA. 17+55, LT



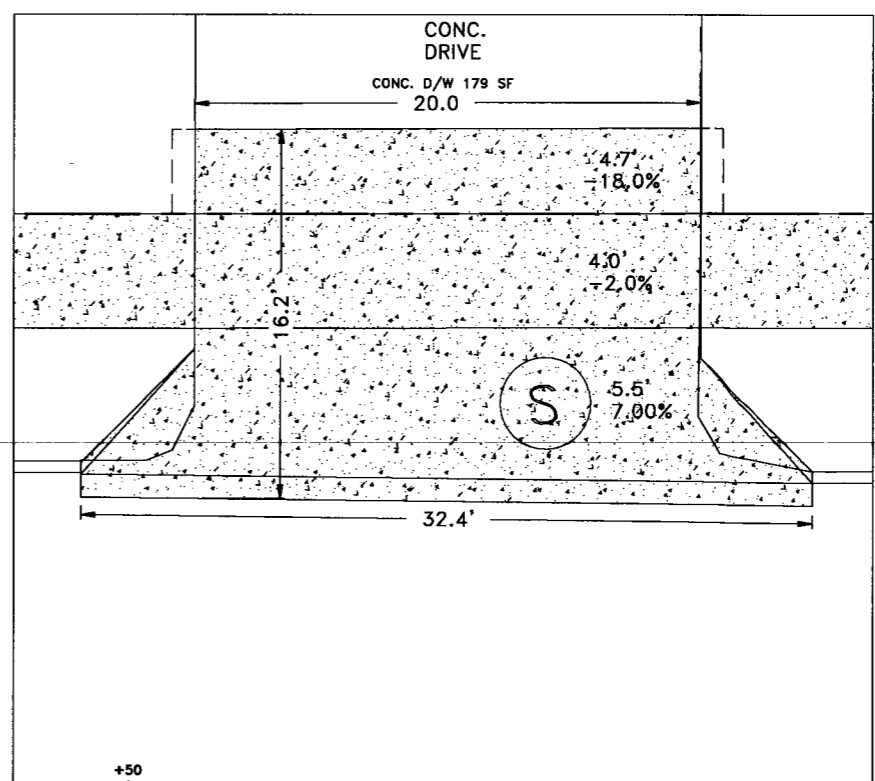
STA. 18+24, LT



STA. 18+91, LT



STA. 18+91, LT




STA. 19+65, LT

REVISIONS	DATE

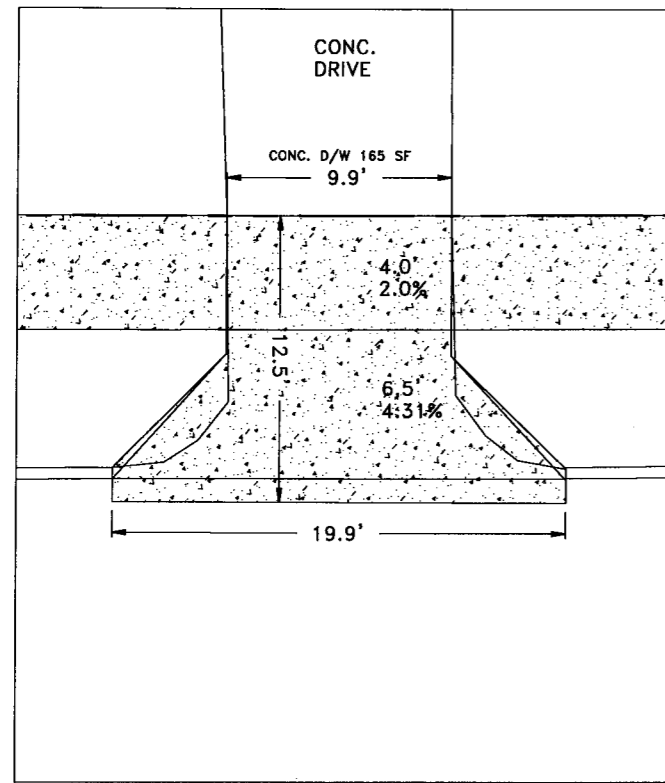
CITY OF LITTLE ROCK, ARKANSAS
 WAKEFIELD COMMUNITY SIDEWALKS
 SOUTH WAKEFIELD
 DRIVEWAY PROFILES

DEPARTMENT OF PUBLIC WORKS
 CIVIL ENGINEERING
 701 W. MARKHAM
 LITTLE ROCK, ARKANSAS 72201

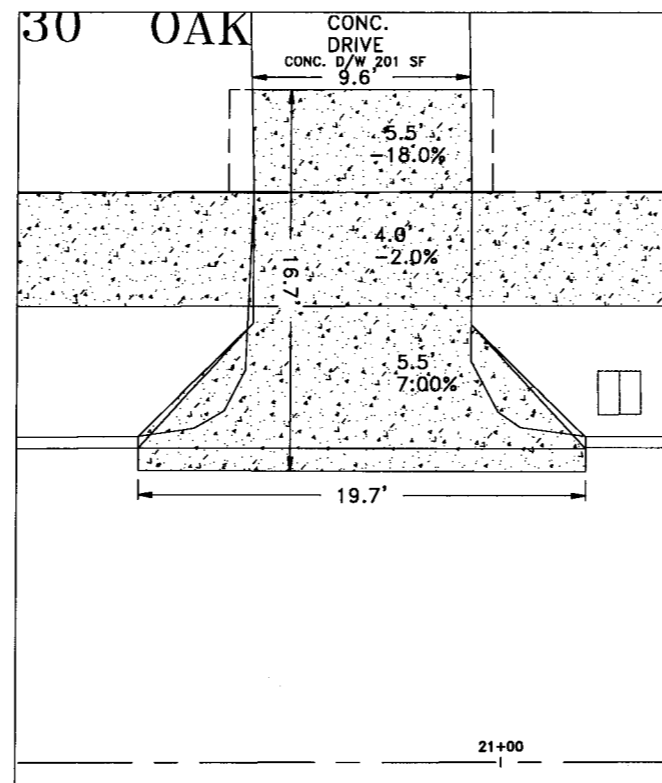


STATE OF ARKANSAS
 REGISTERED PROFESSIONAL ENGINEER
 No. 10629
 J. BROOKS
 2/22/18

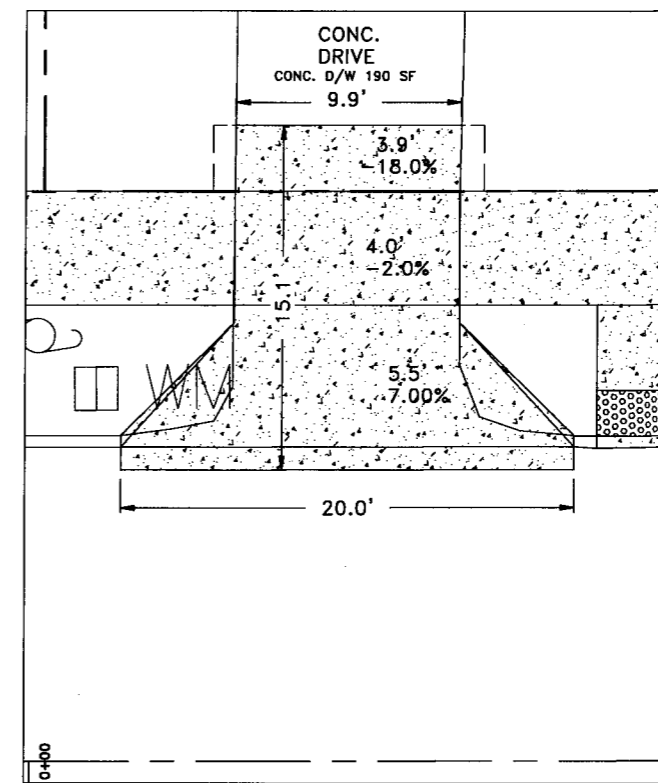
DRAWN BY
 JHD
 DESIGNED
 BJB/JHD
 CHECKED
 BJB
 DATE
 02-23-2018
 SCALE
 H: 1"=4'
 PROJECT NO.
 16-2-SW-158
 SHEET NO.
C17



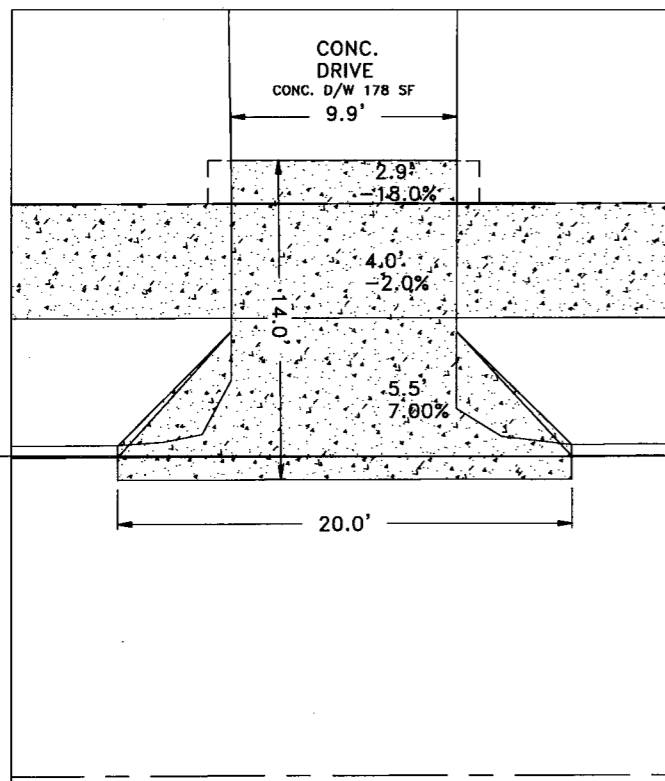
STA. 20+28, LT



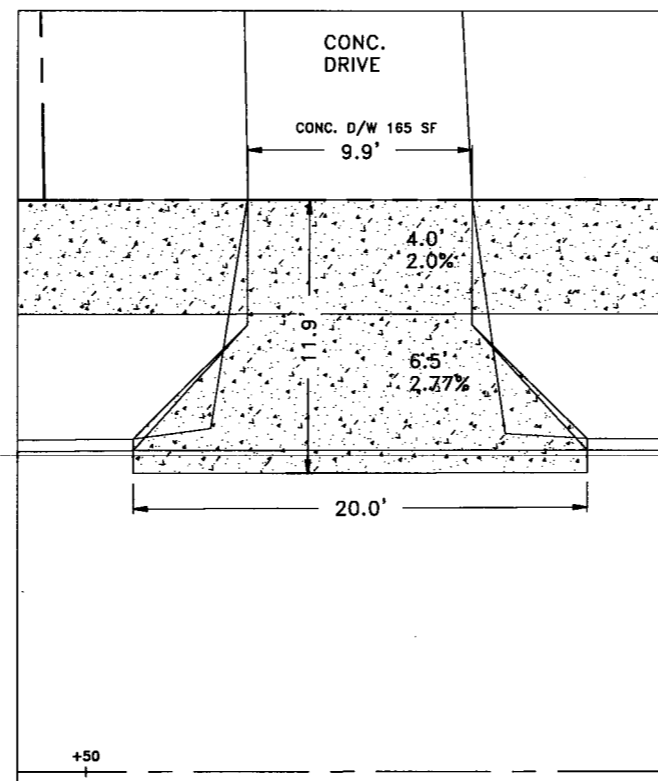
STA. 20+95, LT



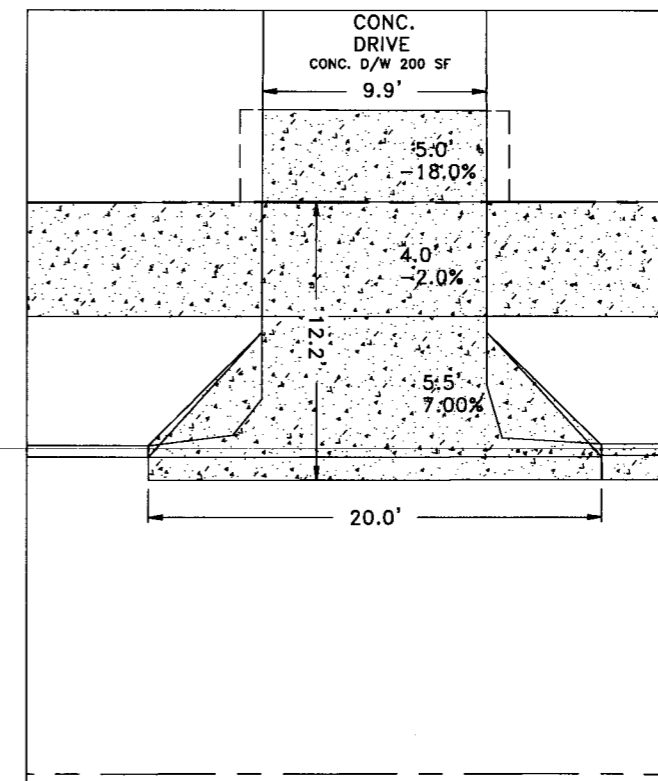
STA. 21+26, LT



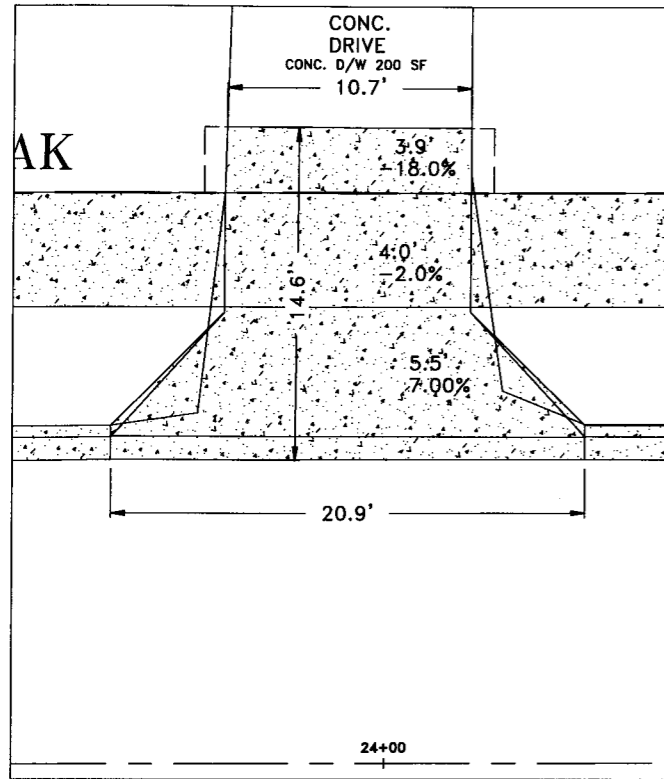
STA. 22+32, LT



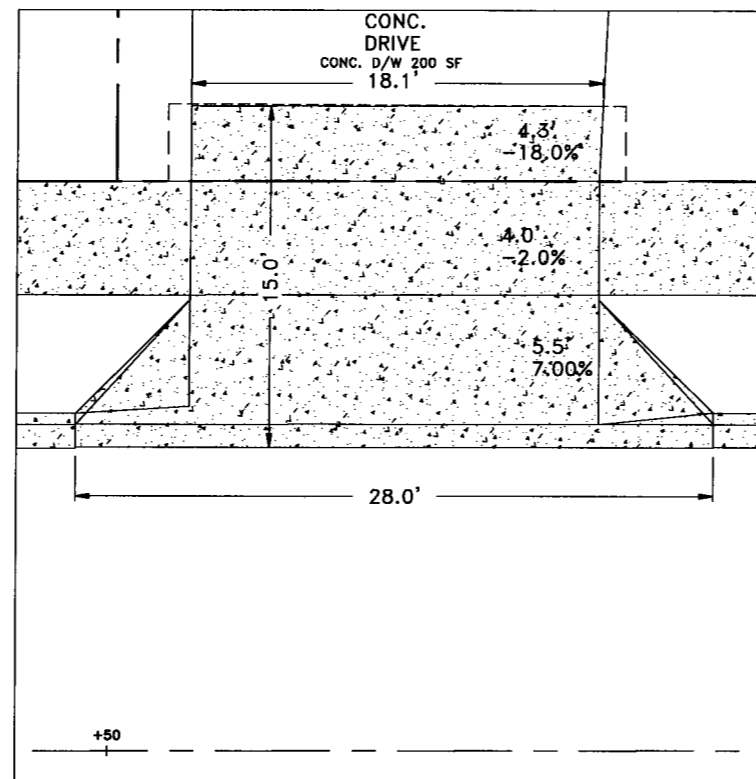
STA. 22+62, LT



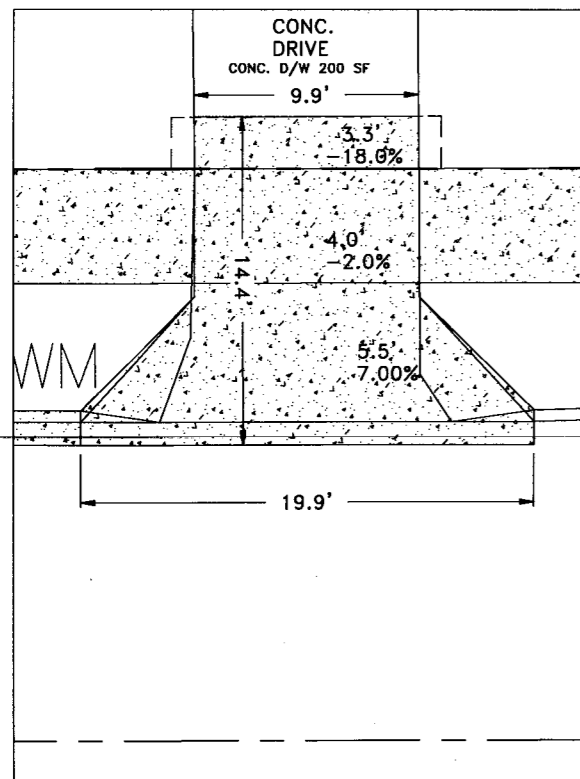
STA. 23+31, LT



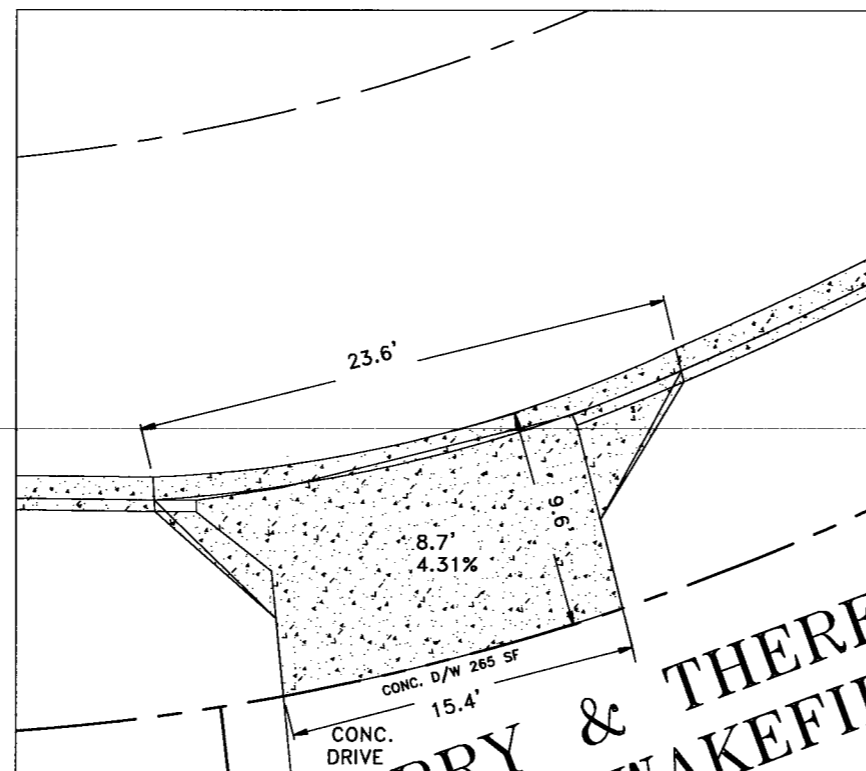
STA. 23+99, LT



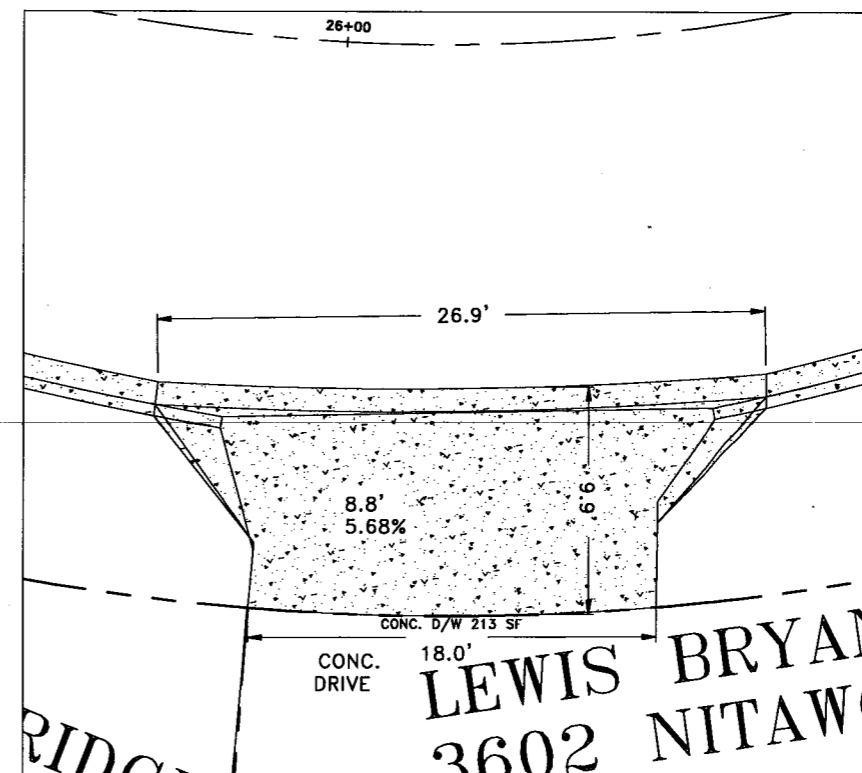
STA. 24+63, LT



STA. 25+35, LT



STA. 25+65, RT



STA. 26+05, RT



REVISIONS	DATE

CITY OF LITTLE ROCK, ARKANSAS
 WAKEFIELD COMMUNITY SIDEWALKS
 SOUTH WAKEFIELD
 DRIVEWAY PROFILES

DEPARTMENT OF PUBLIC WORKS
 CIVIL ENGINEERING
 701 W. MARKHAM
 LITTLE ROCK, ARKANSAS 72201



DRAWN BY
 JHD
 DESIGNED
 BJB/JHD
 CHECKED
 BJB
 DATE
 02-23-2018
 SCALE
 H: 1"=4'
 PROJECT NO.
 16-2-SW-168
 SHEET NO.
 C18

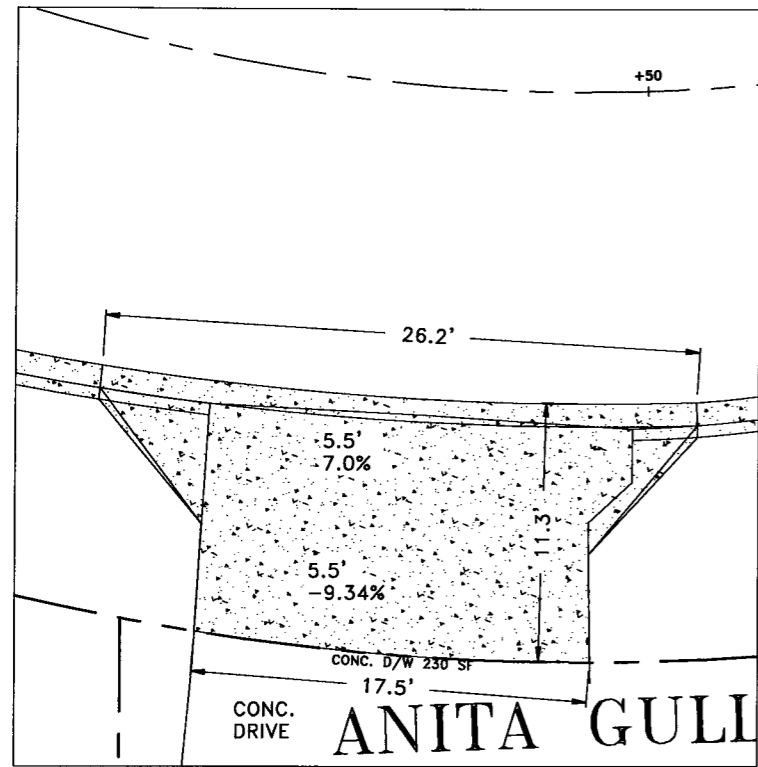
REVISIONS	DATE

CITY OF LITTLE ROCK, ARKANSAS
WAKEFIELD COMMUNITY SIDEWALKS
SOUTH WAKEFIELD
DRIVEWAY PROFILES

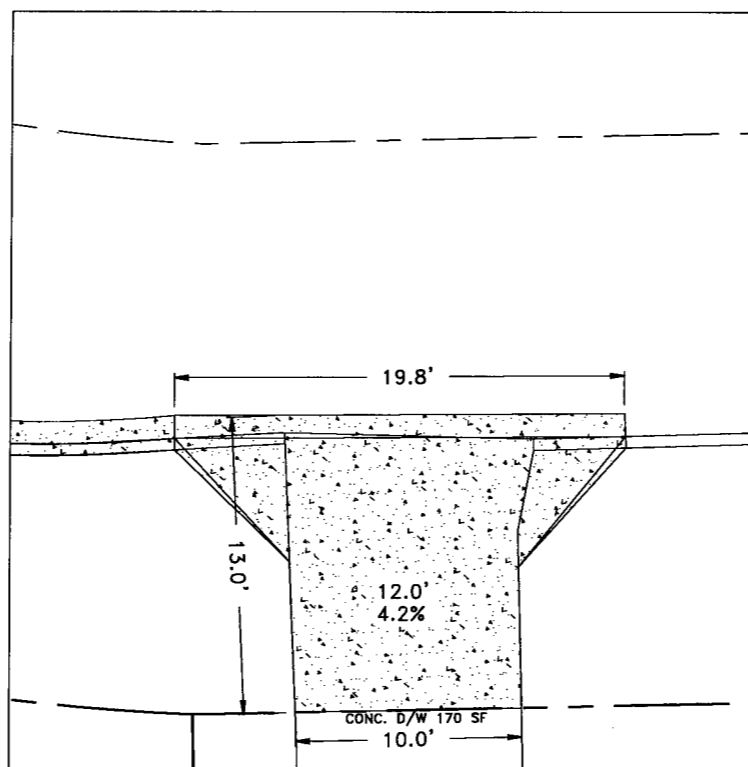
DEPARTMENT OF PUBLIC WORKS
CIVIL ENGINEERING
701 W. MARKHAM
LITTLE ROCK, ARKANSAS 72201



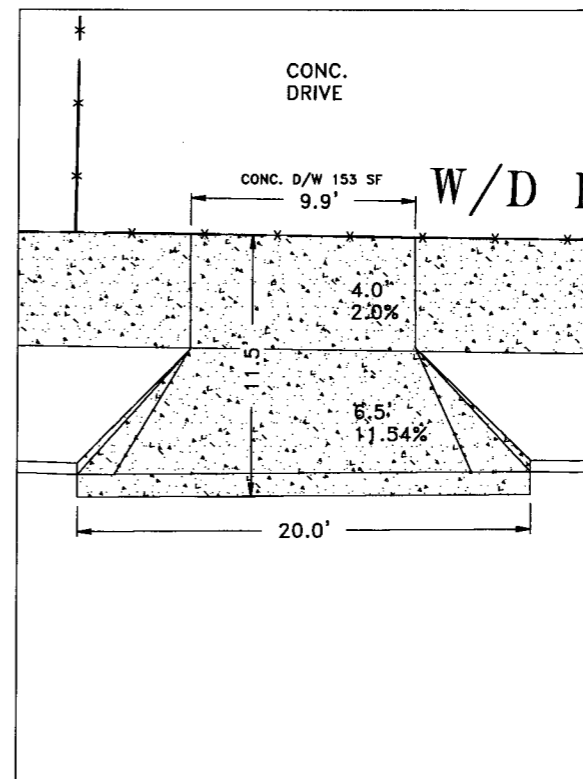
DRAWN BY
JHD
DESIGNED
BJB/JHD
CHECKED
BJB
DATE
02-23-2018
SCALE
H: 1"=4'
PROJECT NO.
16-2-SW-168
SHEET NO.
C19



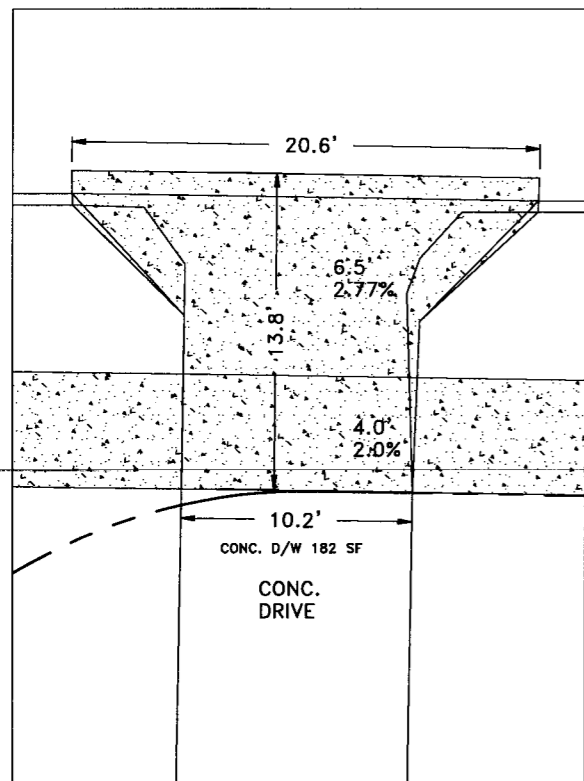
STA. 26+40, RT



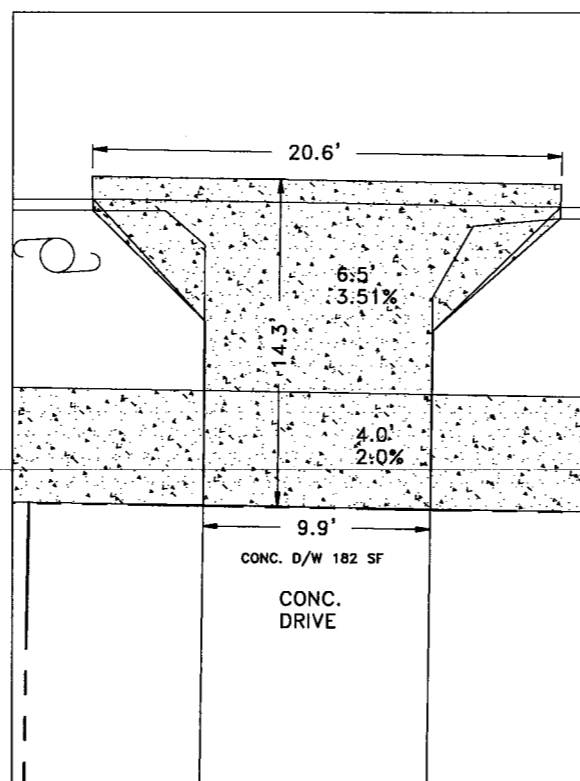
STA. 26+75, RT



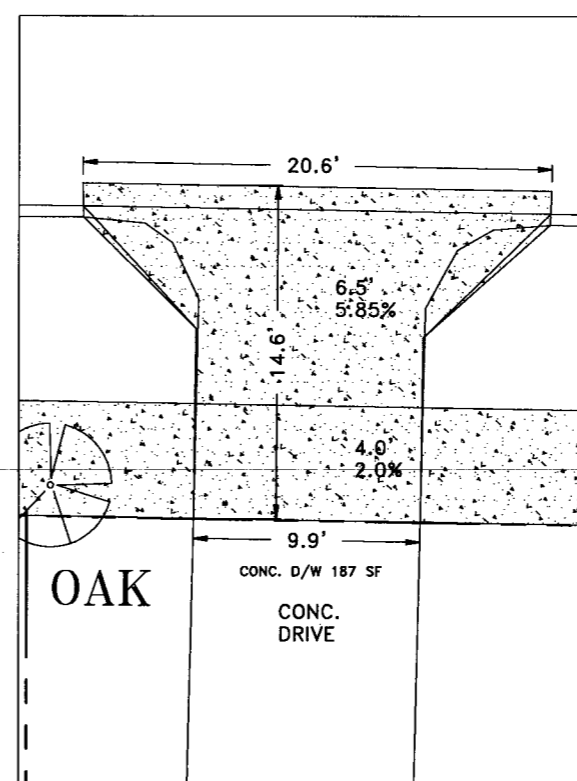
STA. 27+30, LT



STA. 28+09, RT



STA. 28+68, RT



STA. 29+28, RT

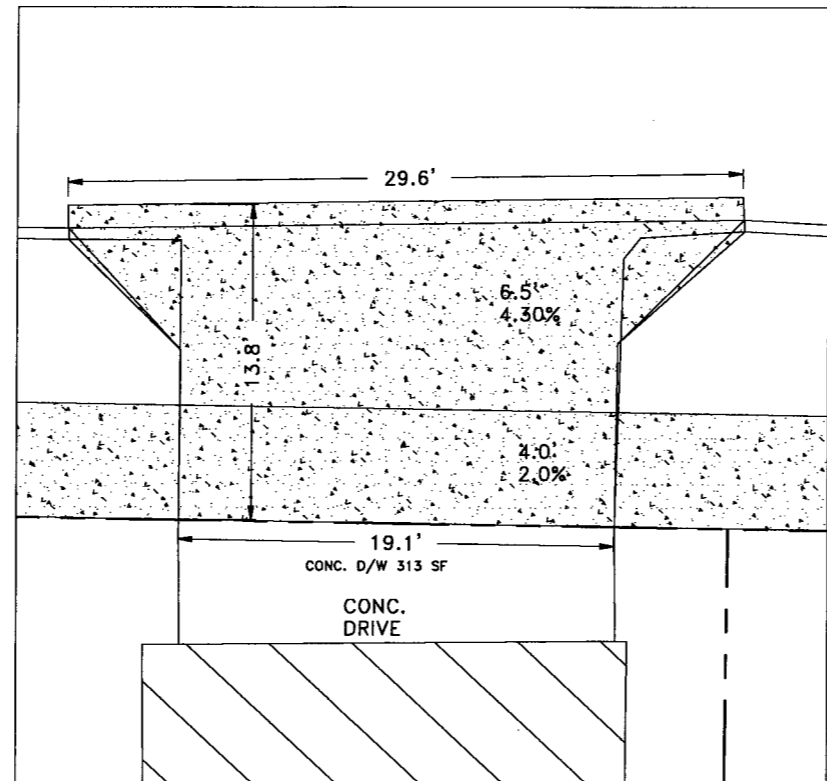
REVISIONS	DATE

CITY OF LITTLE ROCK, ARKANSAS
 WAKEFIELD COMMUNITY SIDEWALKS
 SOUTH WAKEFIELD
 DRIVEWAY PROFILES

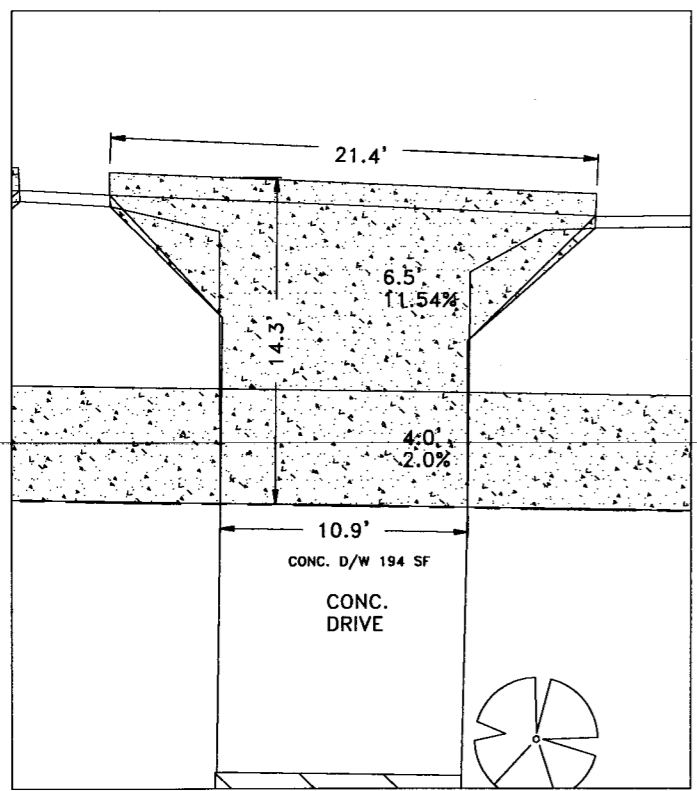
DEPARTMENT OF PUBLIC WORKS
 CIVIL ENGINEERING
 701 W. MARKHAM
 LITTLE ROCK, ARKANSAS 72201



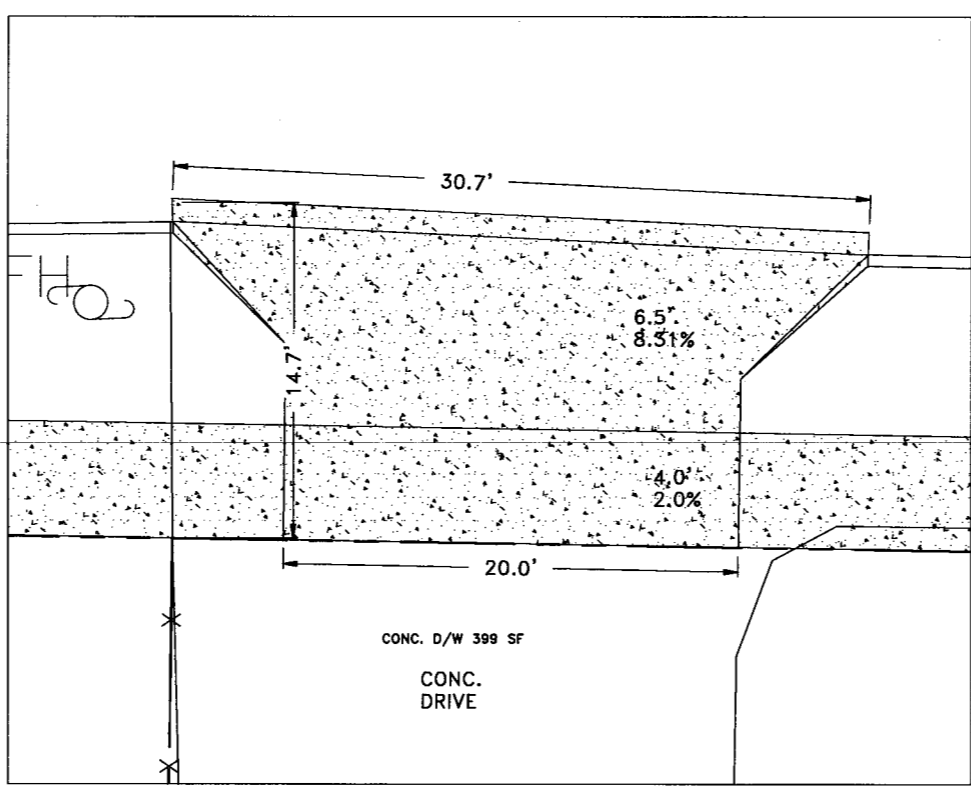
DRAWN BY
 JHD
 DESIGNED
 BJB/JHD
 CHECKED
 BJB
 DATE
 02-23-2018
 SCALE
 H: 1"=4'
 PROJECT NO.
 16-2-SW-158
 SHEET NO.
C20



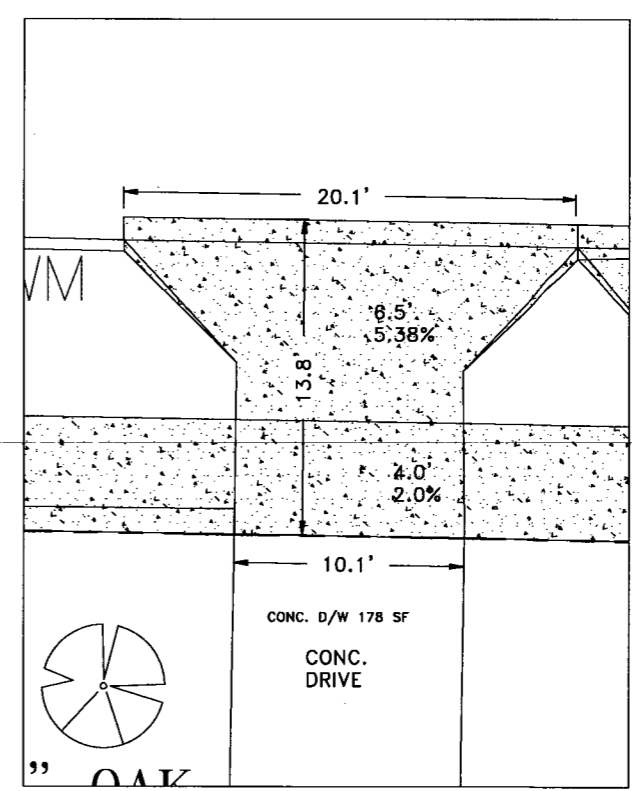
STA. 30+53, RT



STA. 30+83, RT



STA. 31+43, RT




STA. 31+88, RT

REVISIONS	DATE

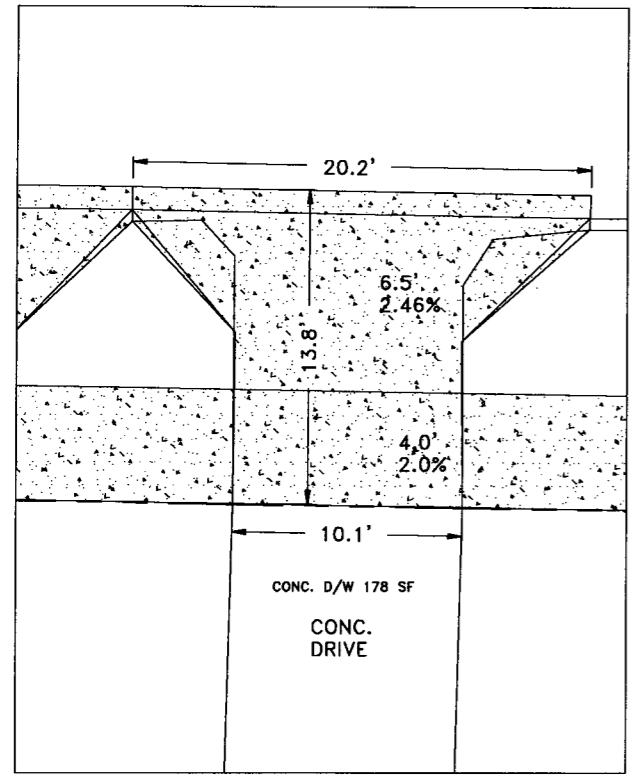
CITY OF LITTLE ROCK, ARKANSAS
 WAKEFIELD COMMUNITY SIDEWALKS
 SOUTH WAKEFIELD
 DRIVEWAY PROFILES

DEPARTMENT OF PUBLIC WORKS
 CIVIL ENGINEERING
 701 W. MARKHAM
 LITTLE ROCK, ARKANSAS 72201

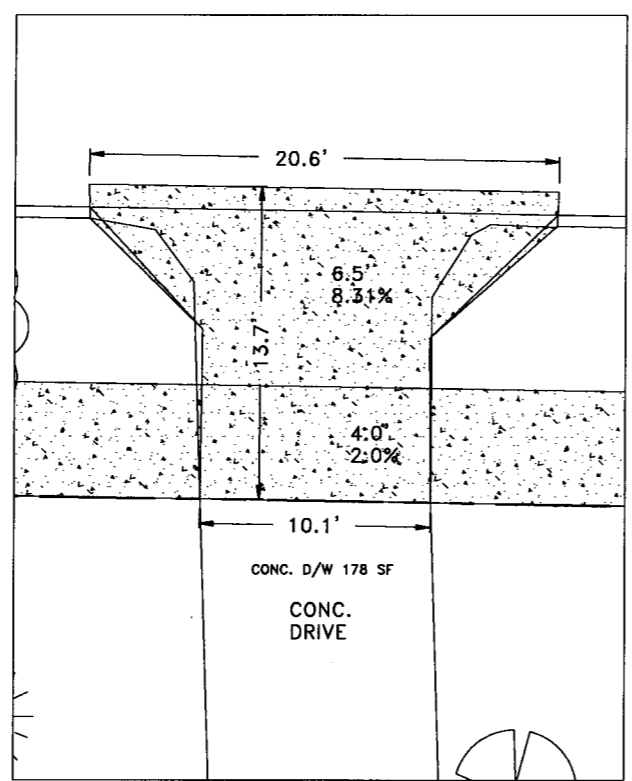


STATE OF ARKANSAS
 PROFESSIONAL ENGINEER
 No. 10629
 BOBBY J. BROCK
 2/22/18

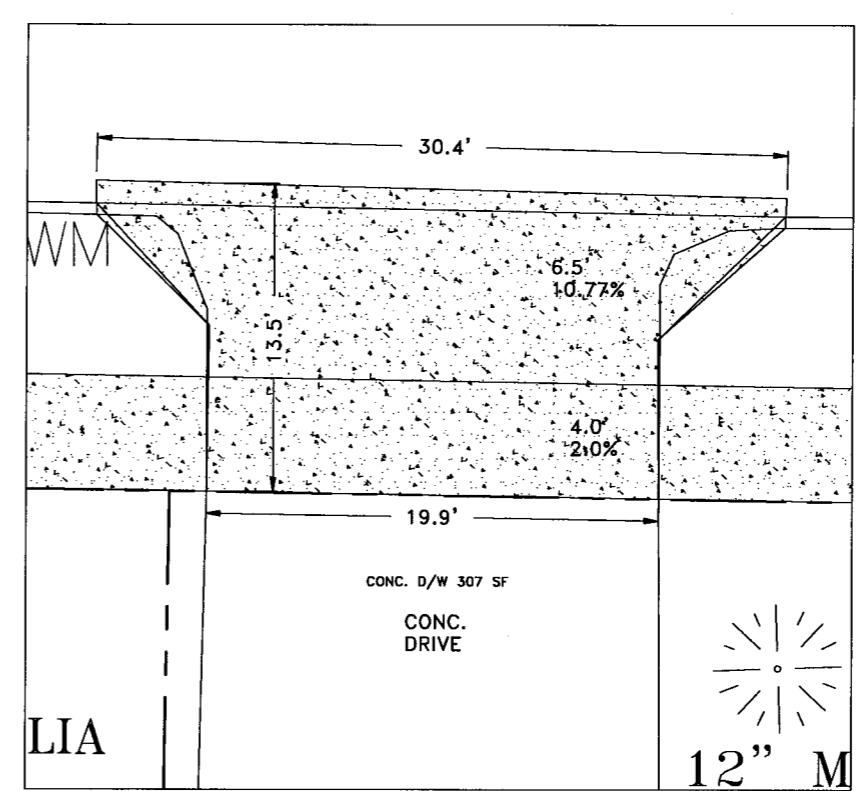
DRAWN BY
 JHD
 DESIGNED
 BJB/JHD
 CHECKED
 BJB
 DATE
 02-23-2018
 SCALE
 H: 1"=4'
 PROJECT NO.
 16-2-SW-158
 SHEET NO.
C21



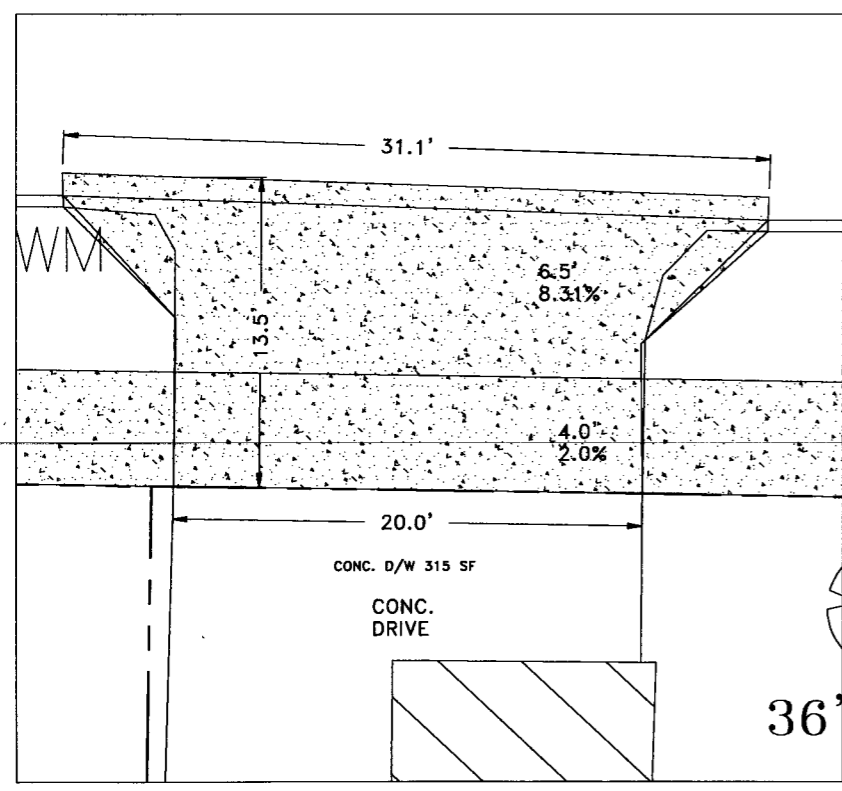
STA. 32+08, RT



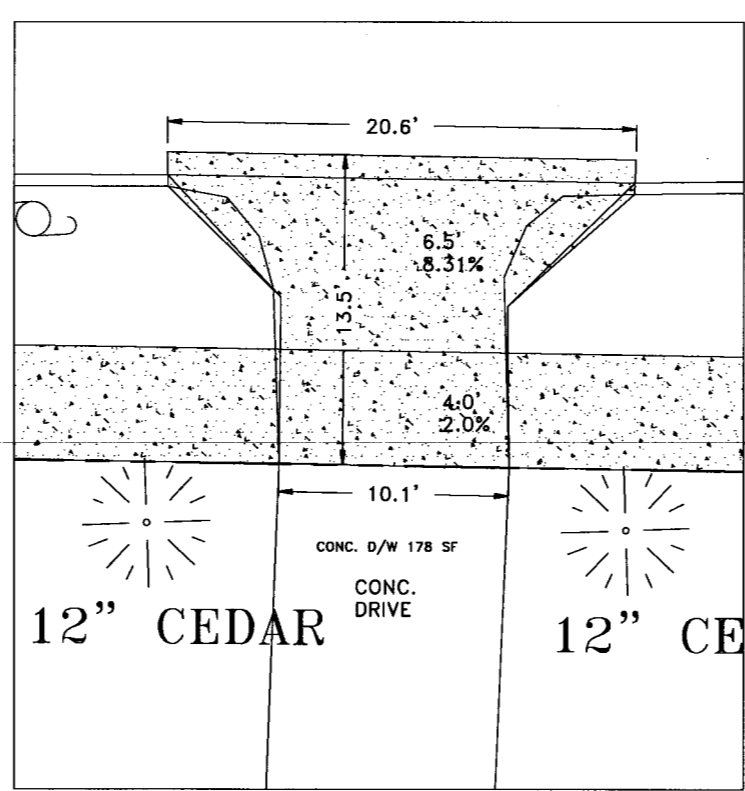
STA. 32+72, RT



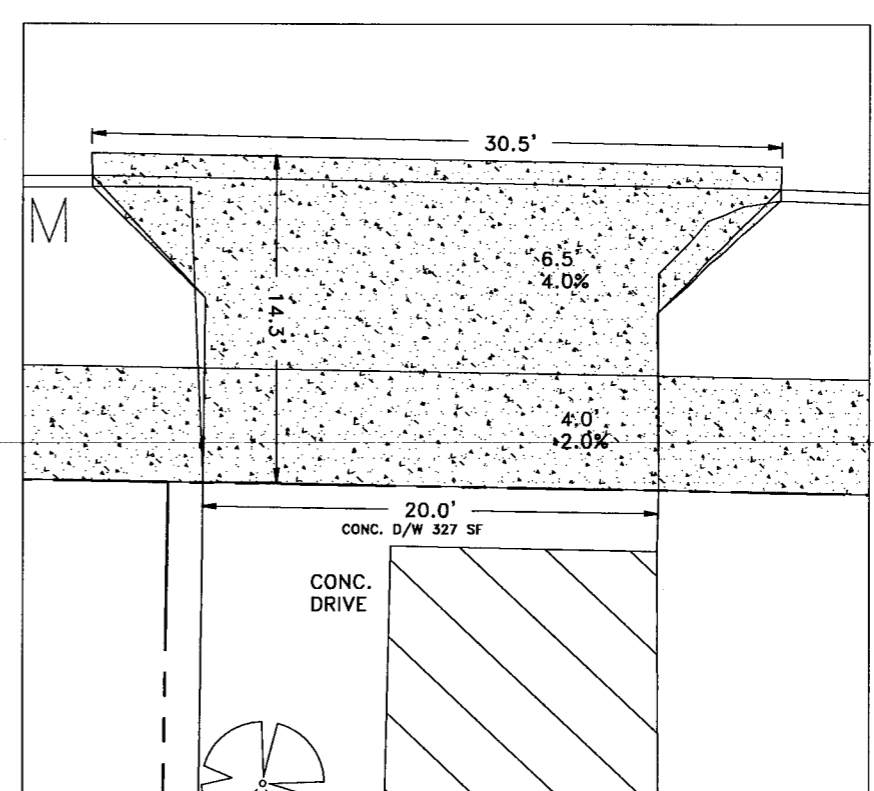
STA. 33+30, RT



STA. 33+92, RT




STA. 34+60, RT



STA. 35+16, RT

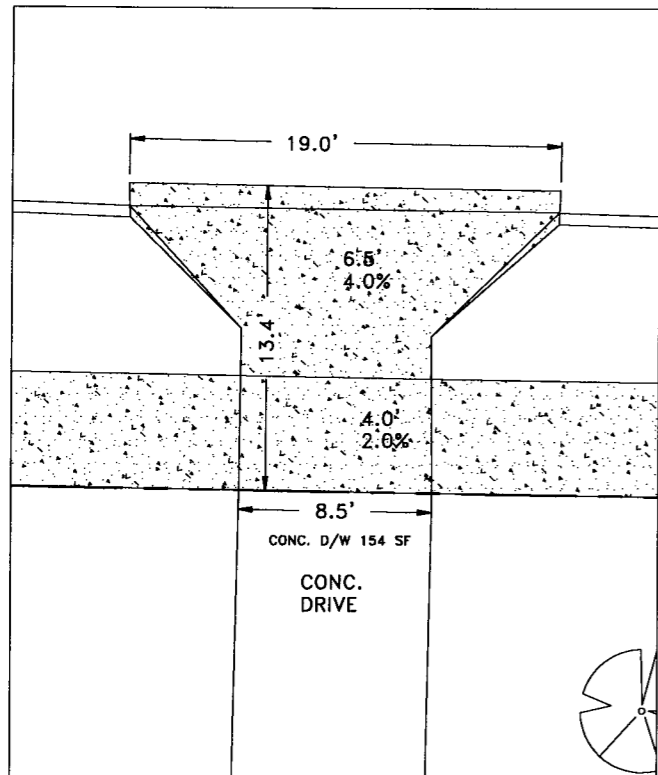
REVISIONS	DATE

CITY OF LITTLE ROCK, ARKANSAS
WAKEFIELD COMMUNITY SIDEWALKS
SOUTH WAKEFIELD
DRIVEWAY PROFILES

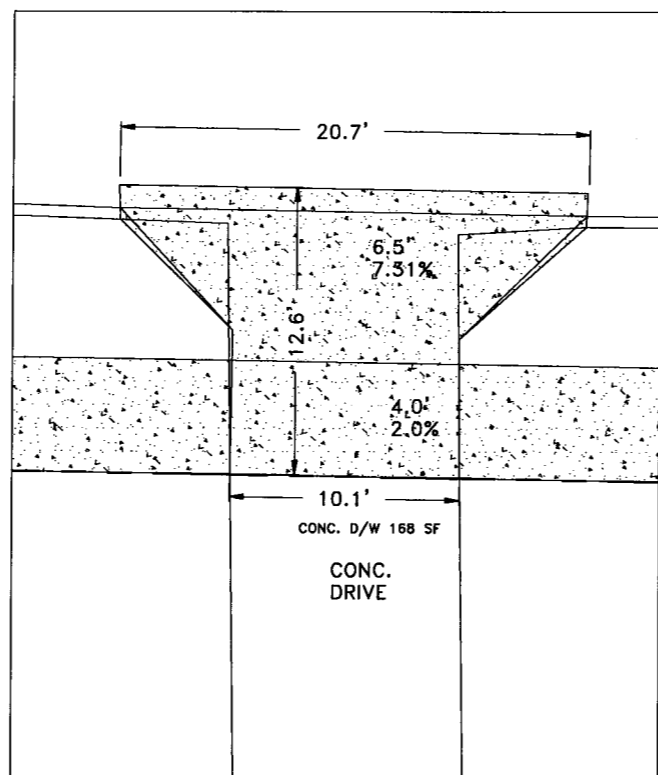

 DEPARTMENT OF PUBLIC WORKS
 CIVIL ENGINEERING
 701 W. MARKHAM
 LITTLE ROCK, ARKANSAS 72201



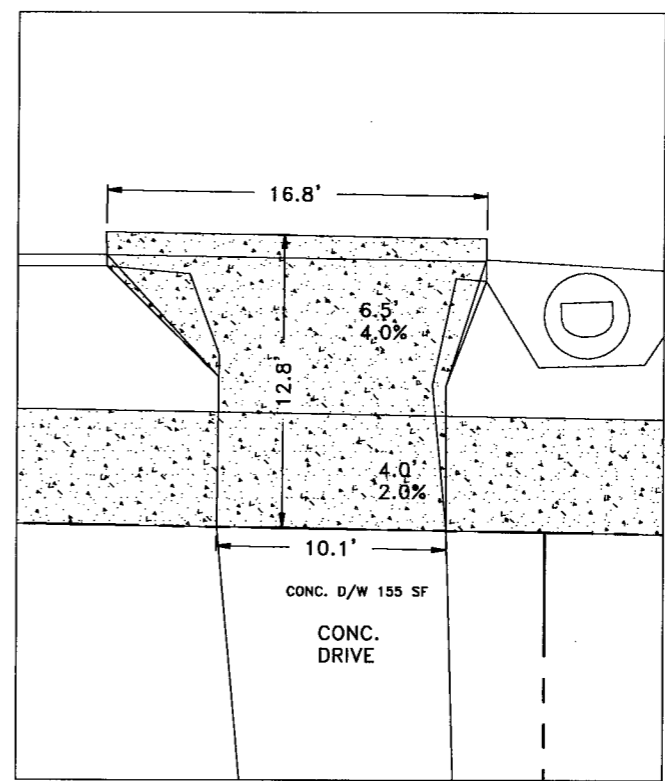
DRAWN BY
 JHD
 DESIGNED
 BJB/JHD
 CHECKED
 BJB
 DATE
 02-21-2018
 SCALE
 H: 1"=4'
 PROJECT NO.
 16-2-SW-158
 SHEET NO.
C22



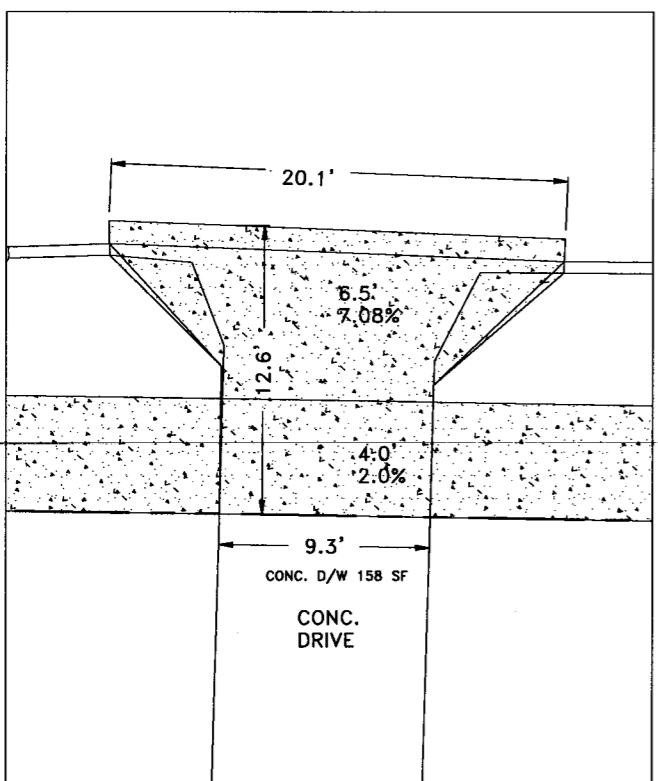
STA. 35+85, RT



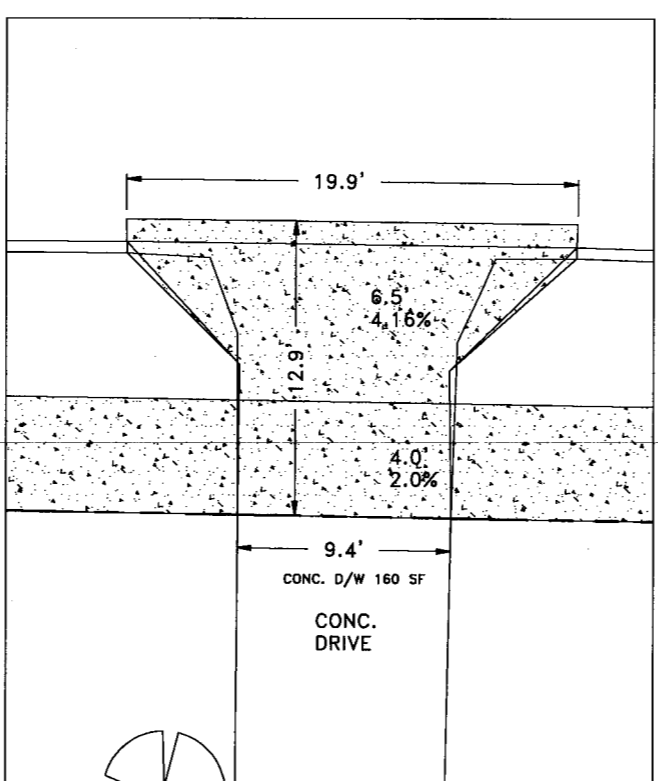
STA. 36+50, RT



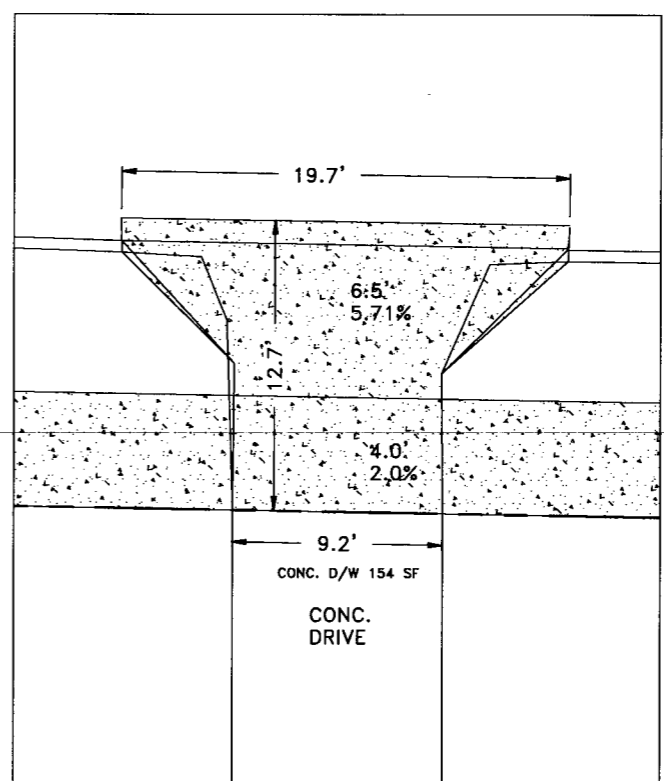
STA. 38+08, RT



STA. 38+38, RT



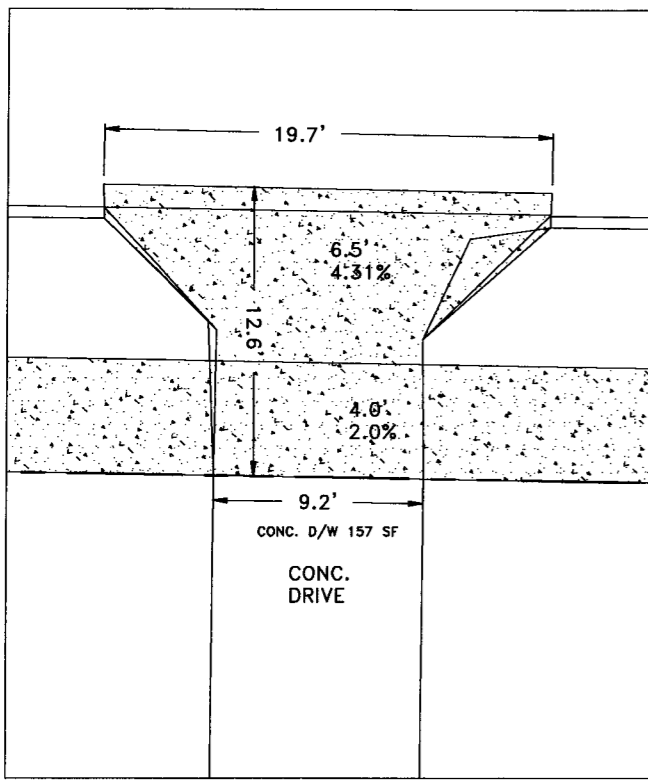
STA. 39+22, RT



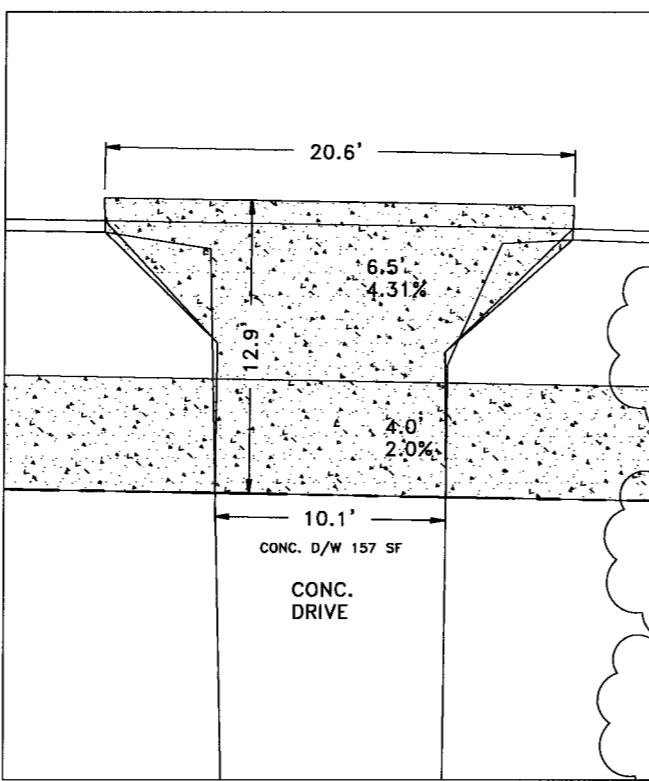
STA. 39+55, RT

REVISIONS	DATE

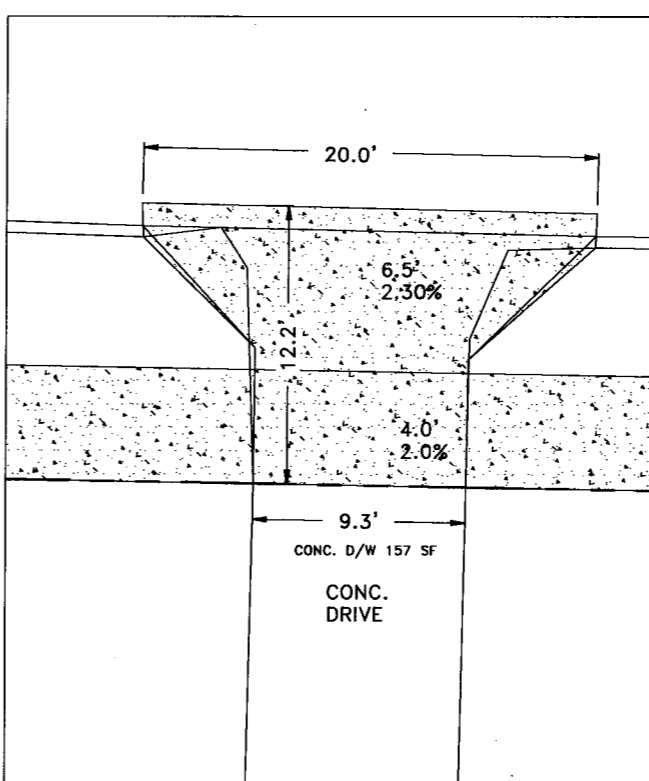
CITY OF LITTLE ROCK, ARKANSAS
WAKEFIELD COMMUNITY SIDEWALKS
SOUTH WAKEFIELD
DRIVEWAY PROFILES



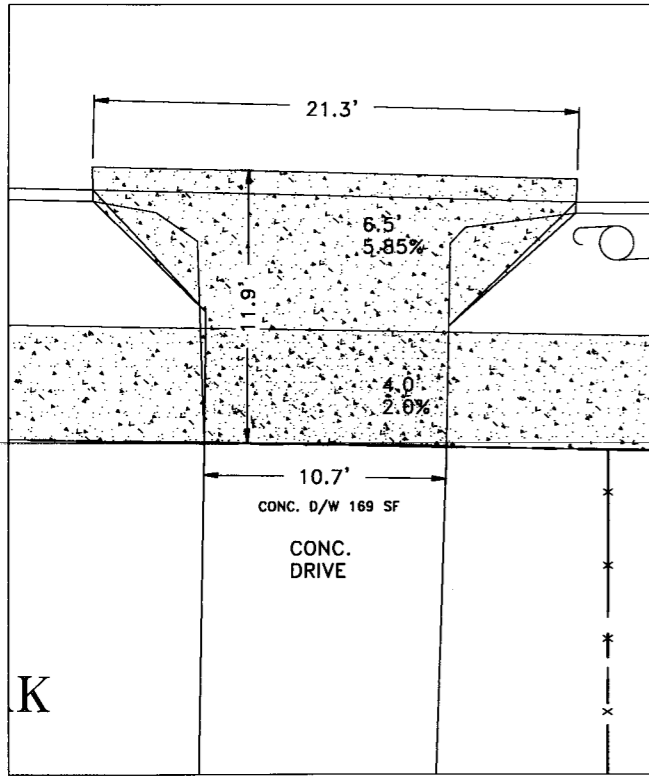
STA. 40+15, RT



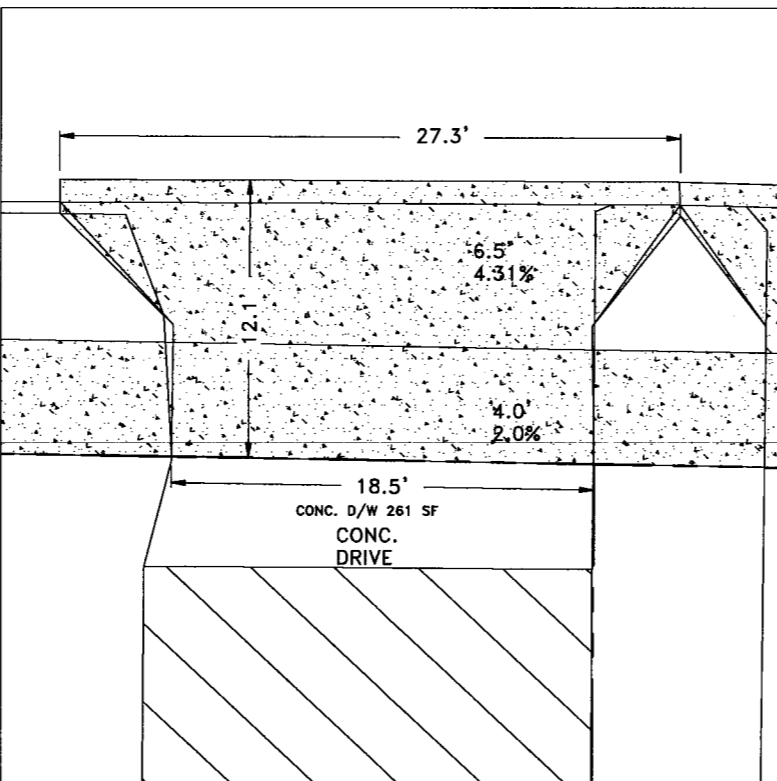
STA. 41+05, RT



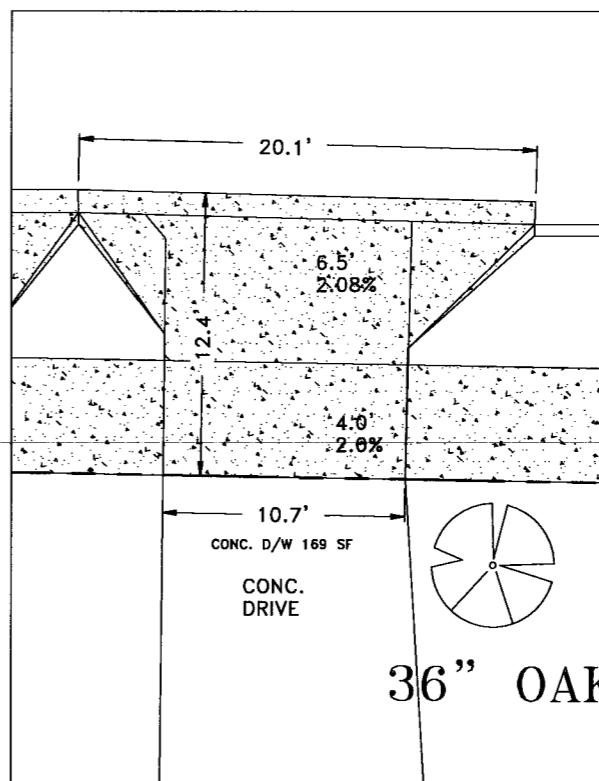
STA. 41+66, RT



STA. 43+87, RT




STA. 43+50, RT



STA. 43+73, RT

K

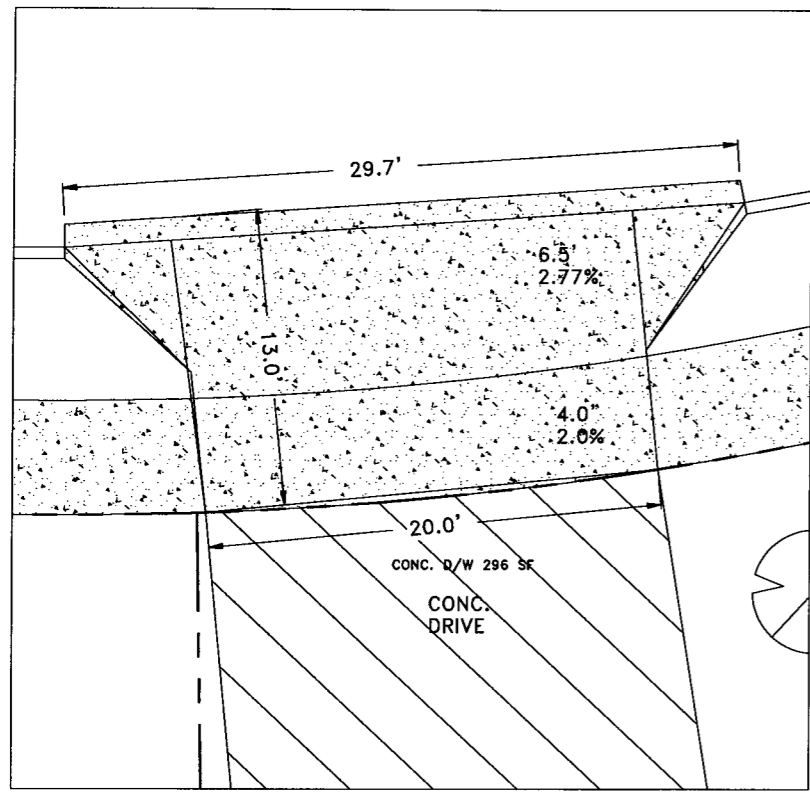

 DEPARTMENT OF PUBLIC WORKS
 CIVIL ENGINEERING
 701 W. MARKHAM
 LITTLE ROCK, ARKANSAS 72201


 J. BROCK

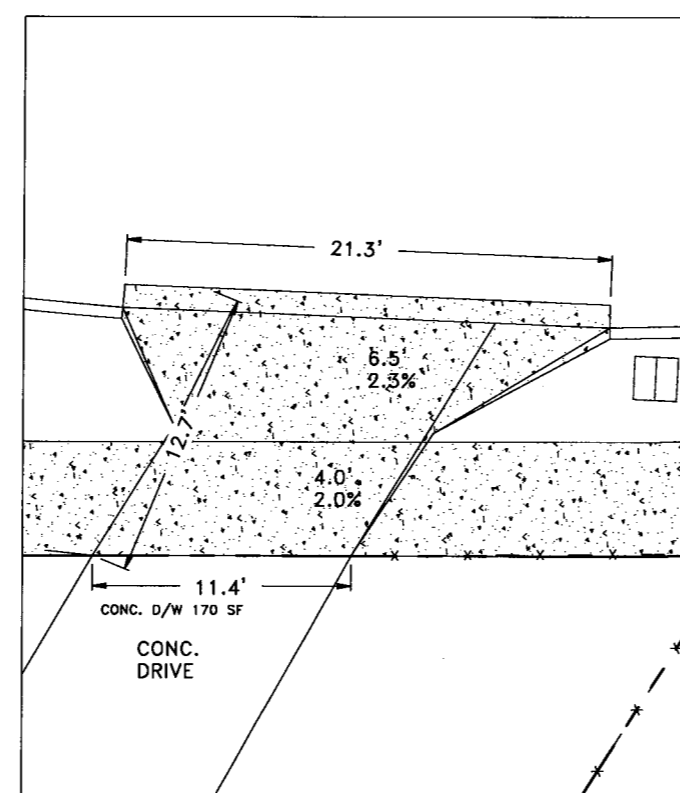
DRAWN BY
 JHD
 DESIGNED
 BJB/JHD
 CHECKED
 BJB
 DATE
 02-23-2018
 SCALE
 H: 1"=4'
 PROJECT NO.
 16-2-SW-158
 SHEET NO.
C23

REVISIONS	DATE

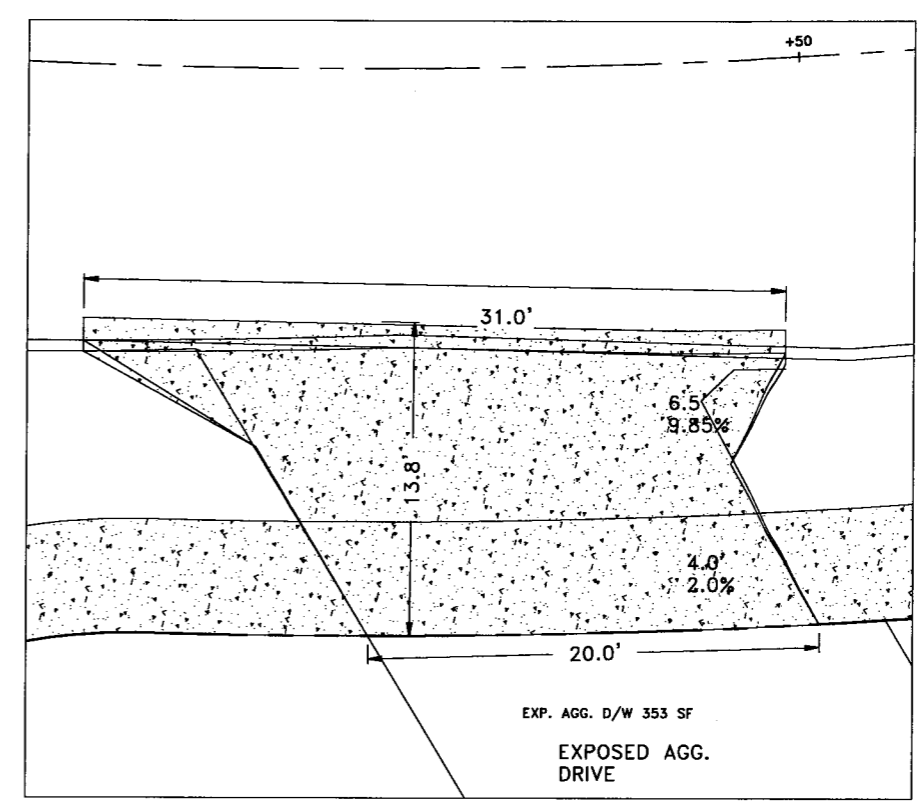
CITY OF LITTLE ROCK, ARKANSAS
WAKEFIELD COMMUNITY SIDEWALKS
SOUTH WAKEFIELD
DRIVEWAY PROFILES



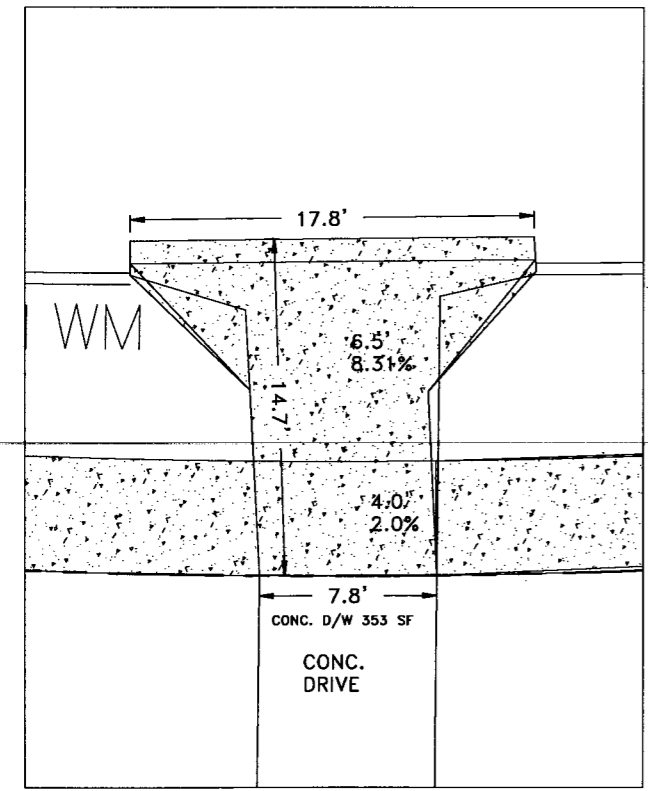
STA. 44+26, RT



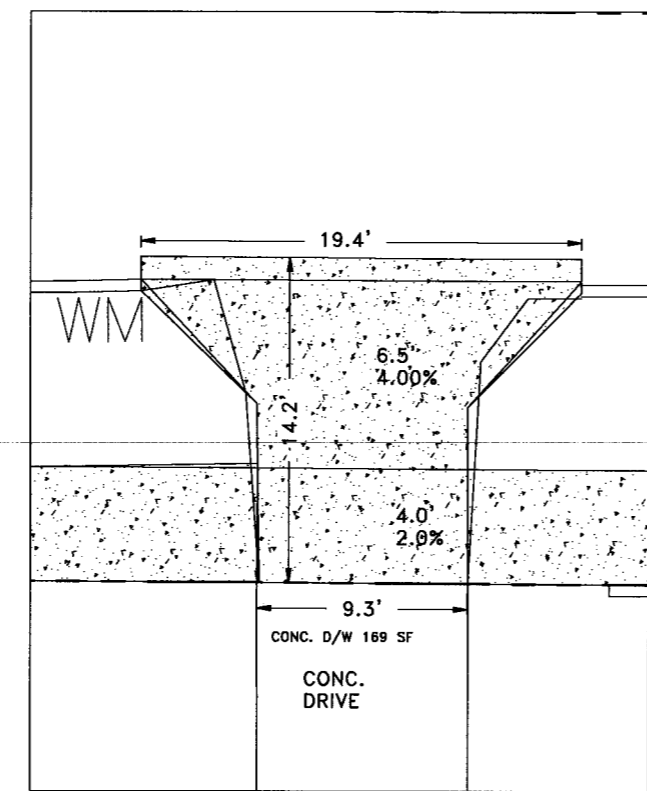
STA. 44+26, RT



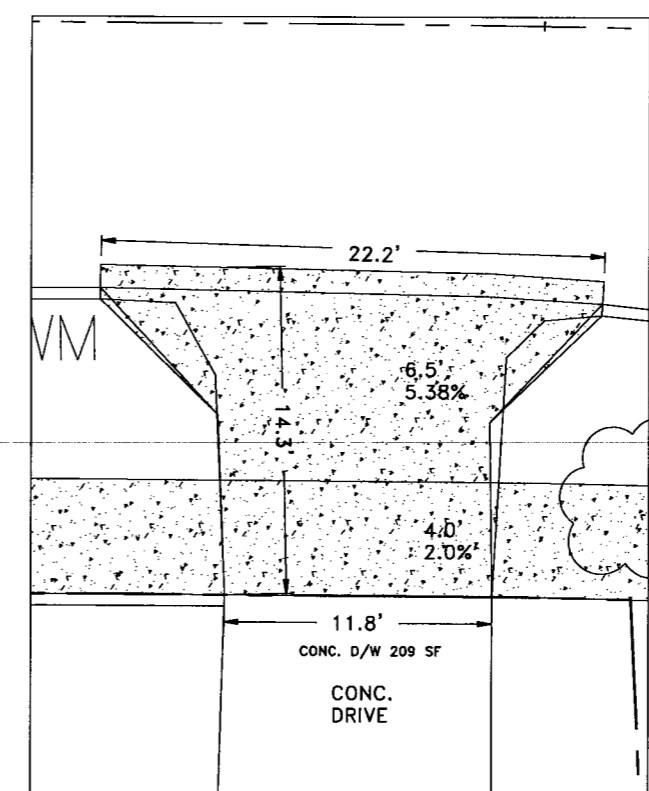
STA. 46+42, RT




STA. 47+25, RT



STA. 47+80, RT

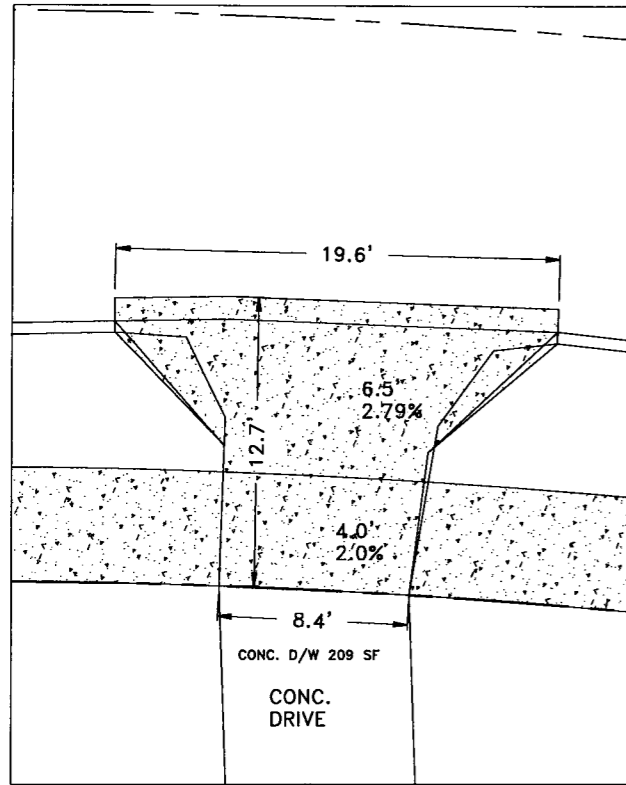


STA. 48+43, RT


 DEPARTMENT OF PUBLIC WORKS
 CIVIL ENGINEERING
 701 W. MARKHAM
 LITTLE ROCK, ARKANSAS 72201


 J. BROOKS
 2/23/18

DRAWN BY	JHD
DESIGNED	BJB/JHD
CHECKED	BJB
DATE	02-23-2018
SCALE	H: 1"=4'
PROJECT NO.	16-2-SW-168
SHEET NO.	C24




STA. 49+25, RT



REVISIONS	DATE

CITY OF LITTLE ROCK, ARKANSAS
 WAKEFIELD COMMUNITY SIDEWALKS
 SOUTH WAKEFIELD
 DRIVEWAY PROFILES

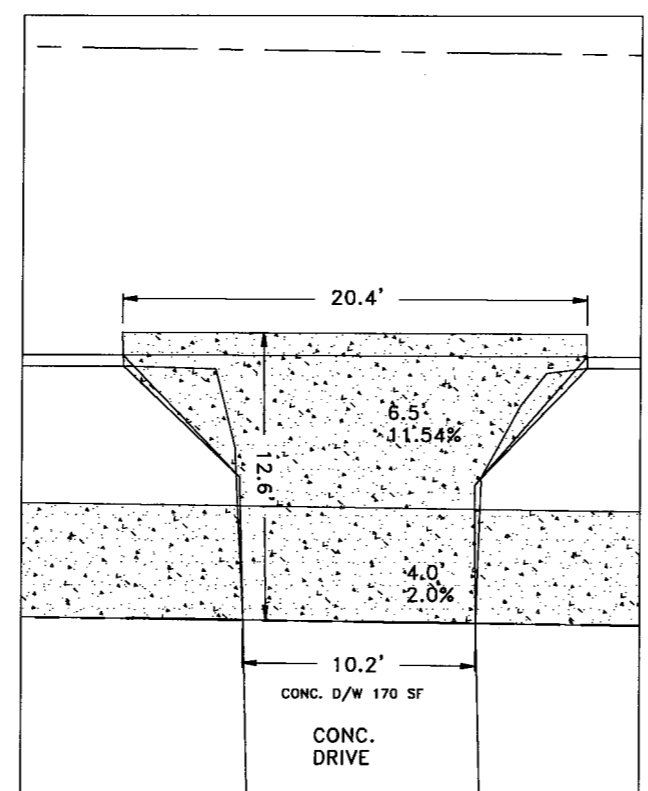
DEPARTMENT OF PUBLIC WORKS
 CIVIL ENGINEERING
 701 W. MARKHAM
 LITTLE ROCK, ARKANSAS 72201



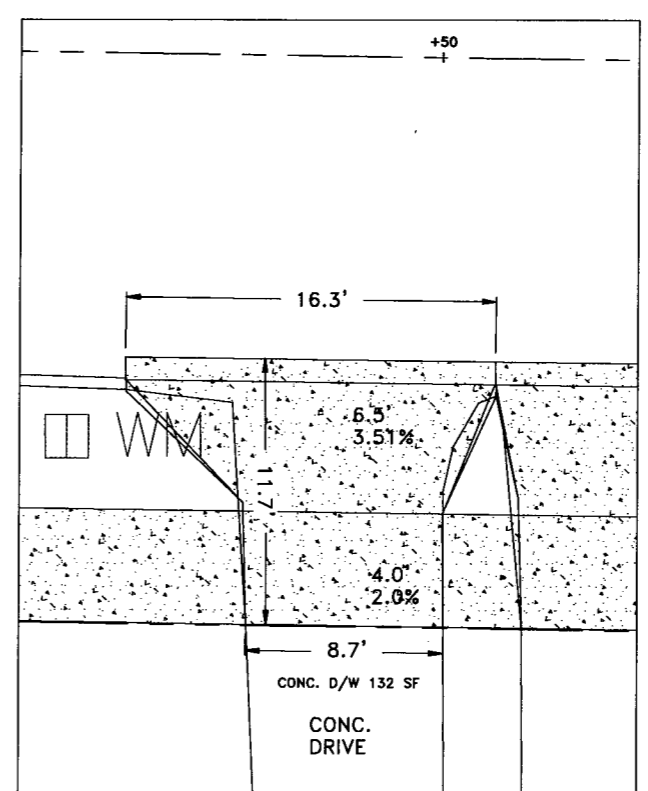
DRAWN BY	JHD
DESIGNED	BJB/JHD
CHECKED	BJB
DATE	02-23-2018
SCALE	H: 1"=4'
PROJECT NO.	16-2-SW-158
SHEET NO.	C25

REVISIONS	DATE

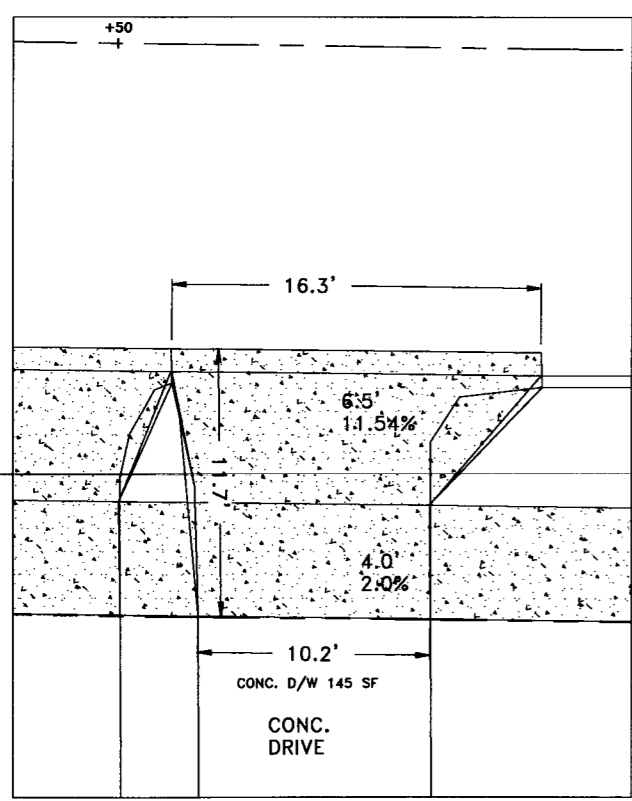
CITY OF LITTLE ROCK, ARKANSAS
WAKEFIELD COMMUNITY SIDEWALKS
WEST WAKEFIELD
DRIVEWAY PROFILES



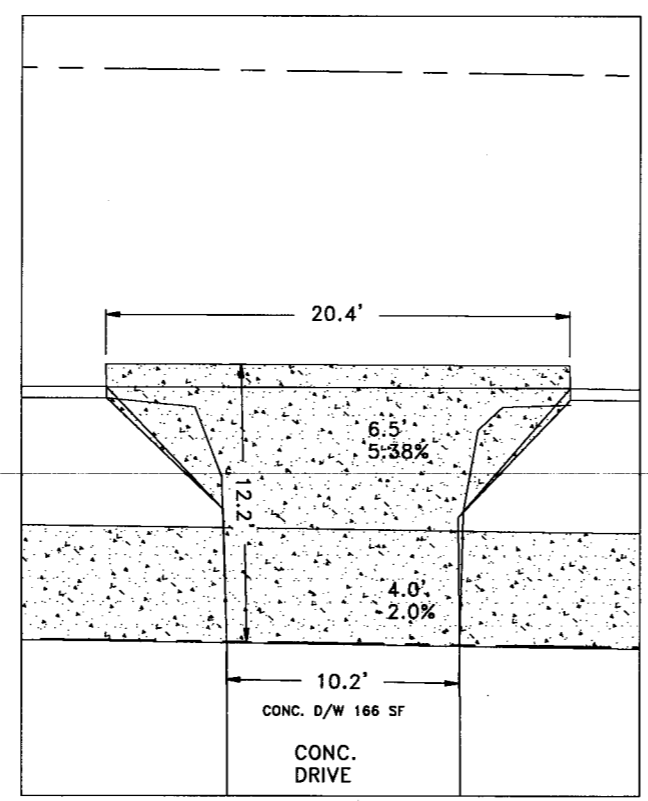
STA. 4+67, RT



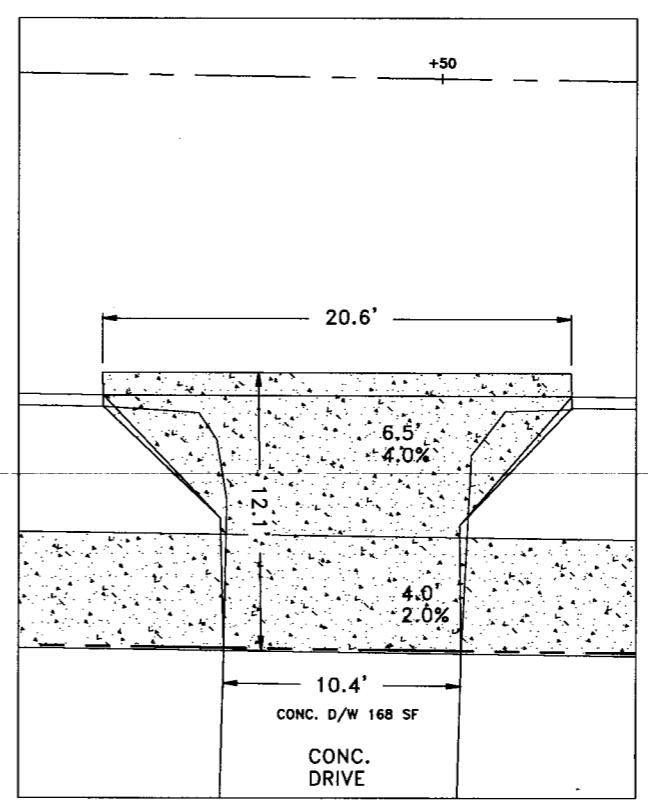
STA. 7+45, RT



STA. 7+60, RT



STA. 9+30, RT

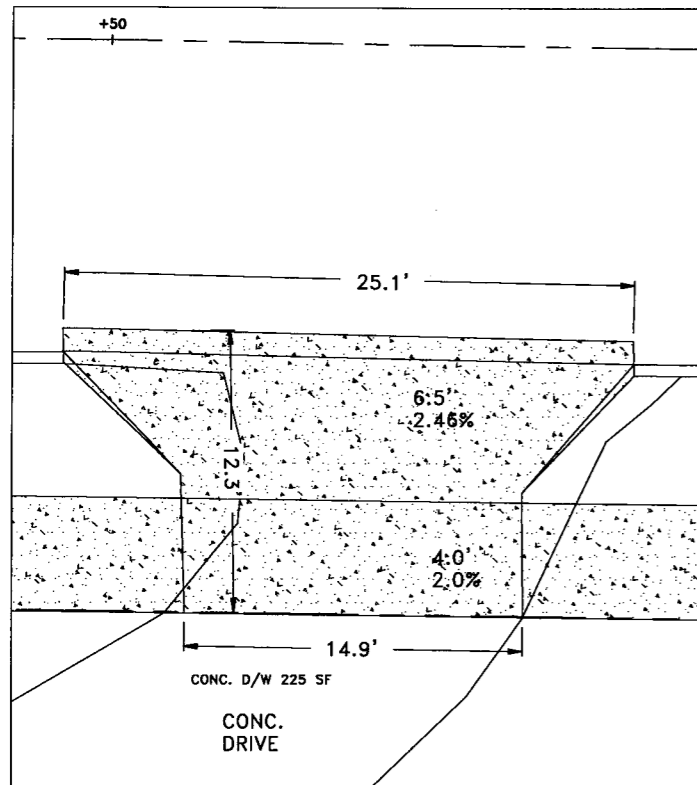


STA. 10+46, RT

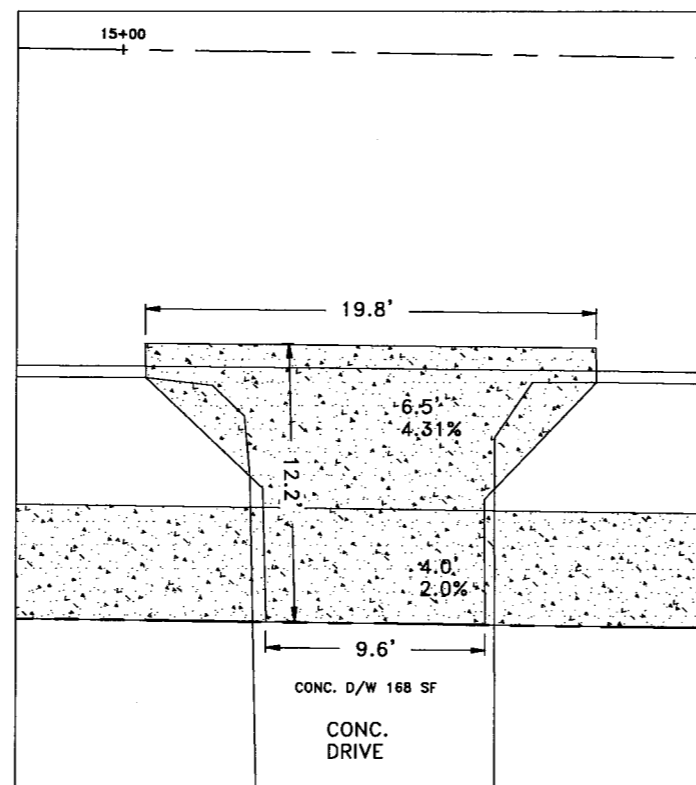
DEPARTMENT OF PUBLIC WORKS
CIVIL ENGINEERING
701 W. MARKHAM
LITTLE ROCK, ARKANSAS 72201



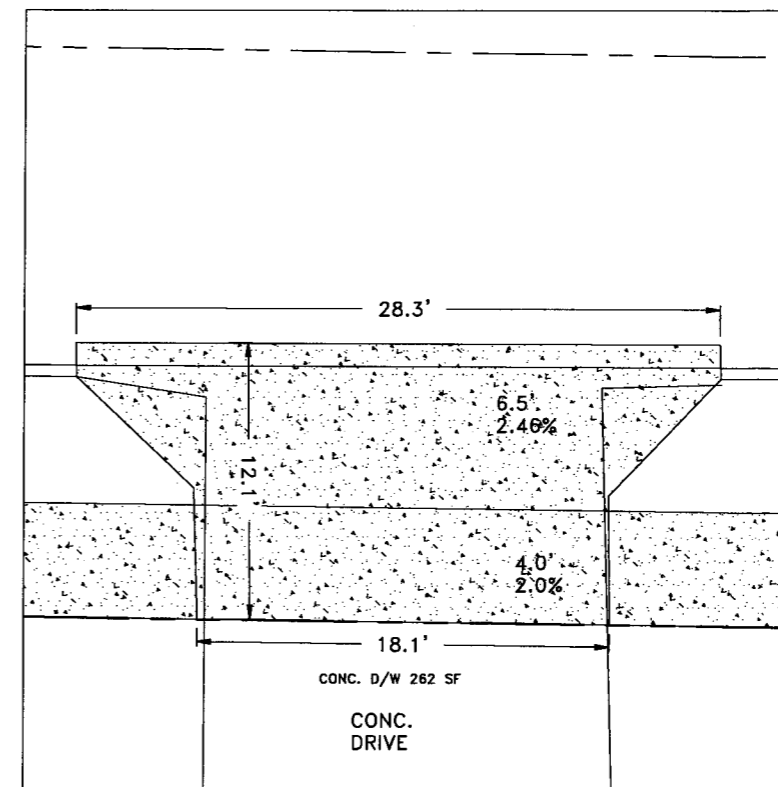
DRAWN BY	JHD
DESIGNED	BJB/JHD
CHECKED	BJB
DATE	02-23-2018
SCALE	H: 1"=4'
PROJECT NO.	16-2-SW-158
SHEET NO.	C26



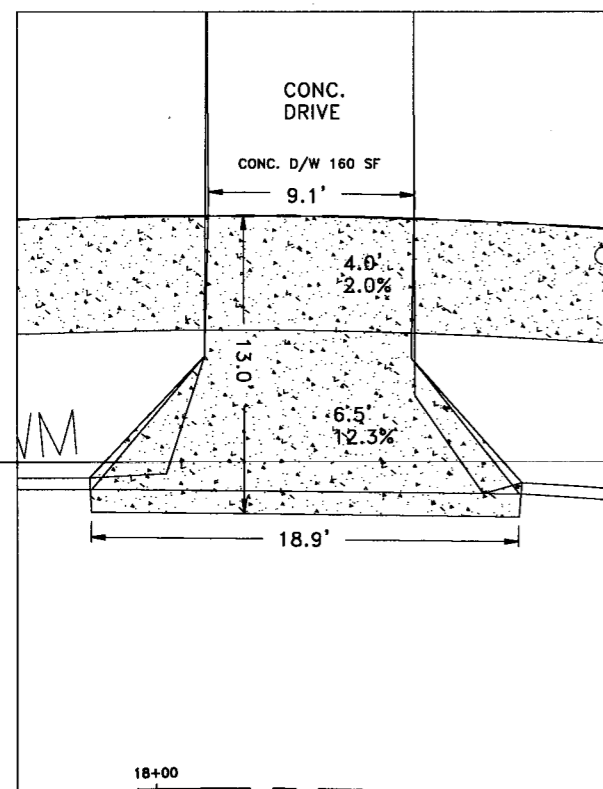
STA. 12+61, RT



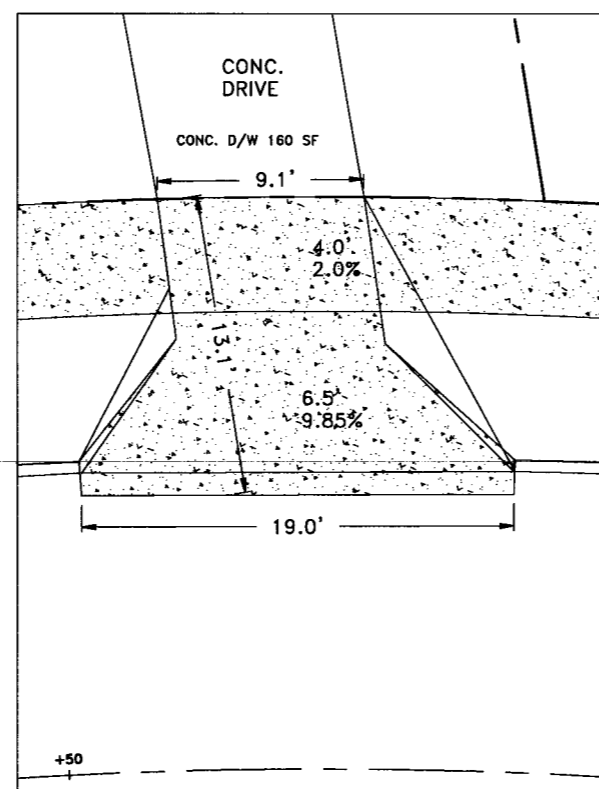
STA. 15+11, RT



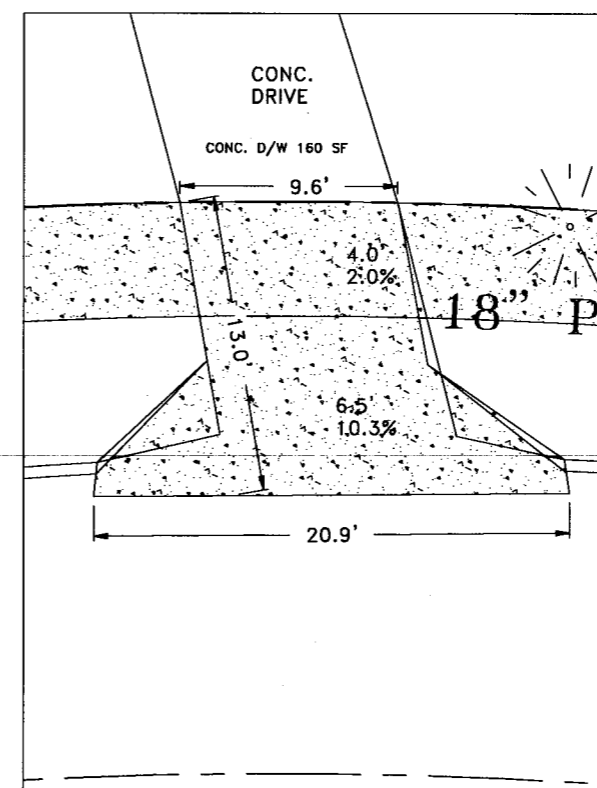
STA. 15+11, RT



STA. 18+07, RT



STA. 18+61, LT



STA. 18+83, LT

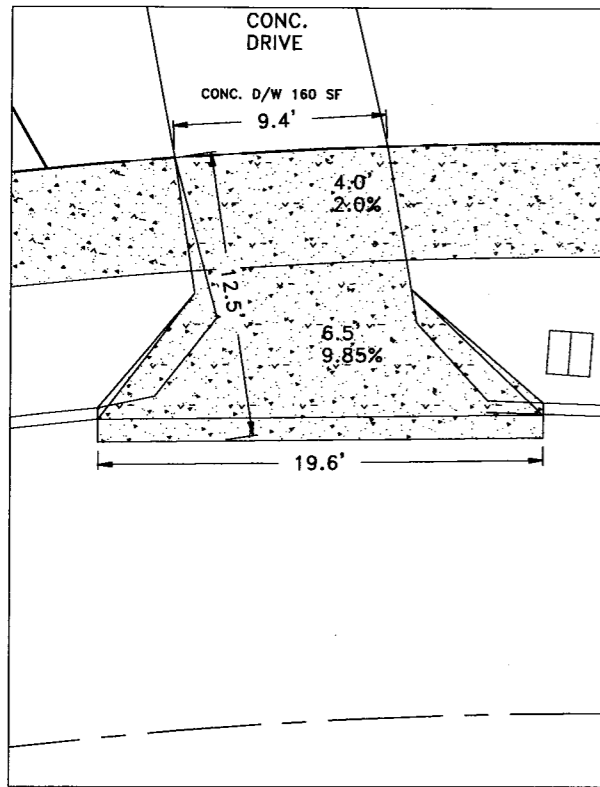
REVISIONS	DATE

CITY OF LITTLE ROCK, ARKANSAS
 WAKEFIELD COMMUNITY SIDEWALKS
 WEST WAKEFIELD
 DRIVEWAY PROFILES

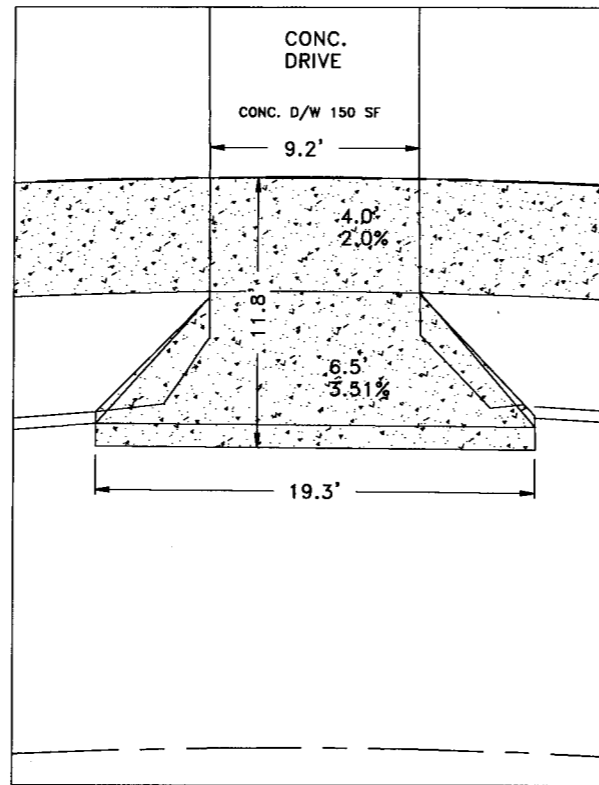
DEPARTMENT OF PUBLIC WORKS
 CIVIL ENGINEERING
 701 W. MARKHAM
 LITTLE ROCK, ARKANSAS 72201

STATE OF ARKANSAS
 REGISTERED PROFESSIONAL ENGINEER
 No. 10629
 J. BROCK, P.E.
 2/22/18

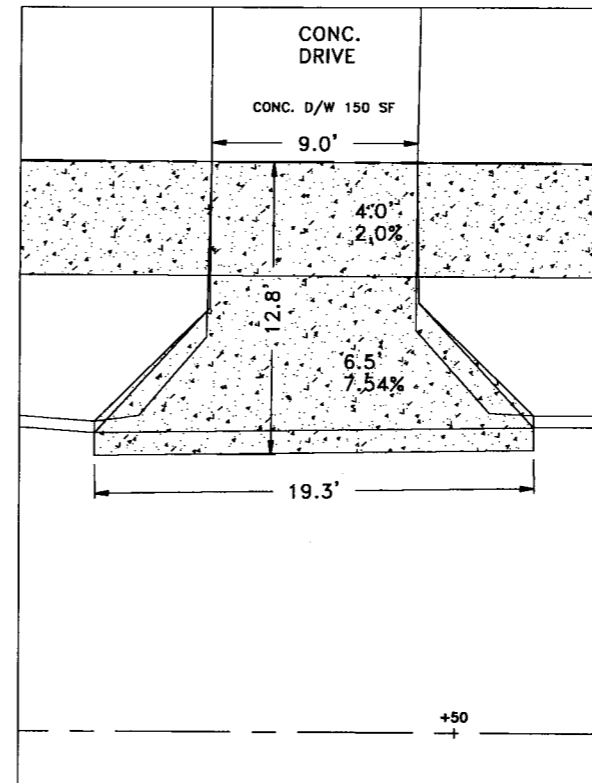
DRAWN BY	JHD
DESIGNED	BJB/JHD
CHECKED	BJB
DATE	02-23-2018
SCALE	H: 1"=4'
PROJECT NO.	16-2-SW-158
SHEET NO.	C27



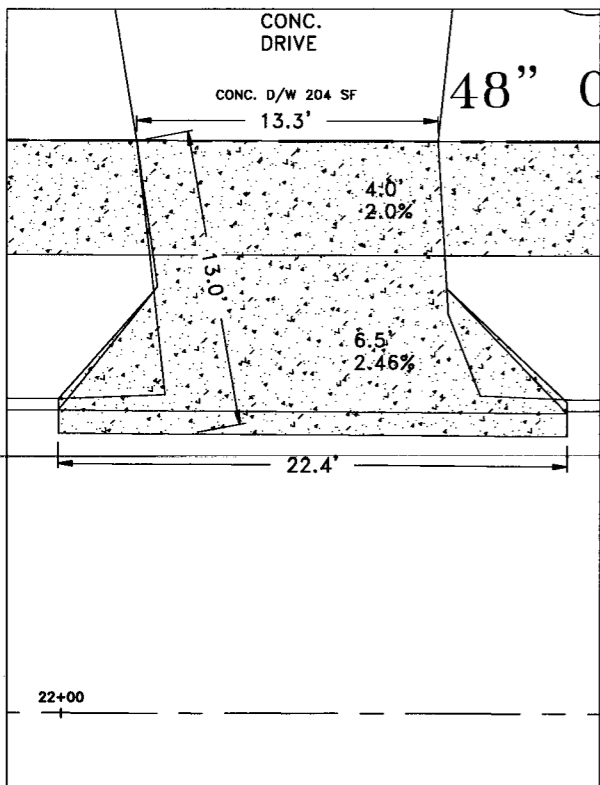
STA. 19+36, LT



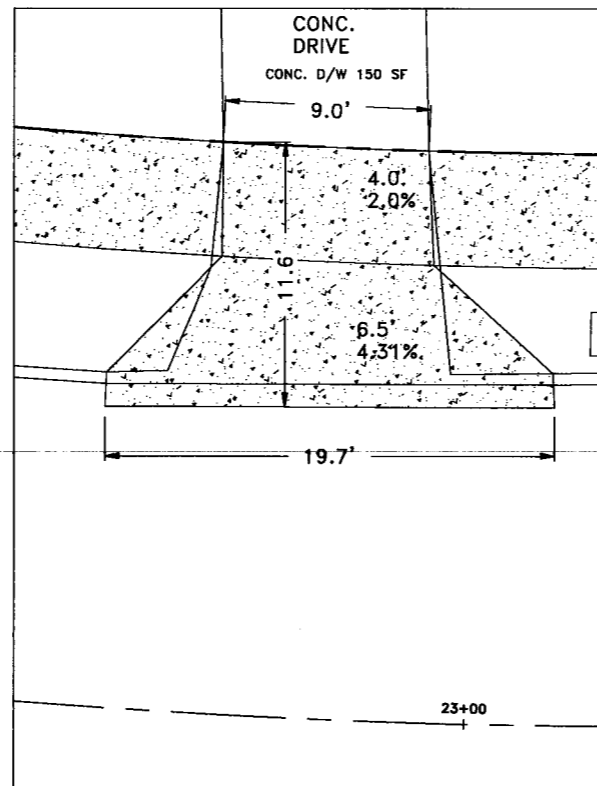
STA. 20+70, LT



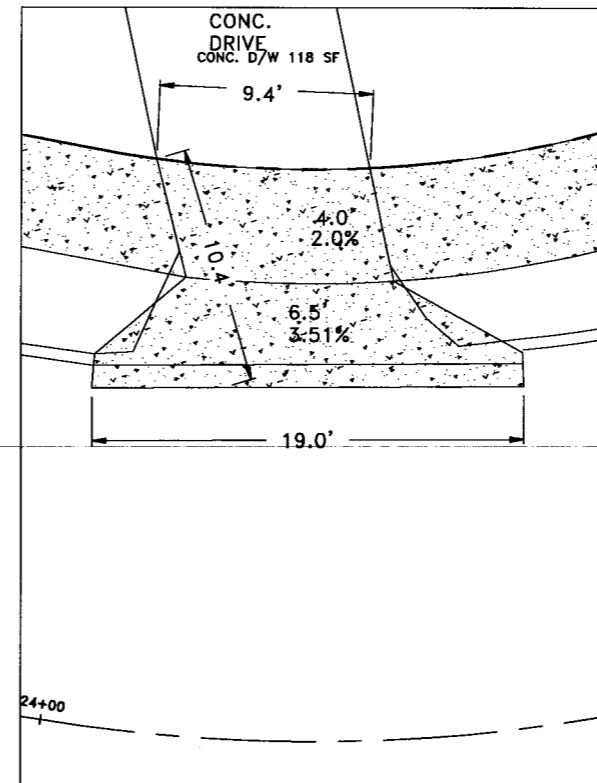
STA. 21+44, LT



STA. 22+11, LT



STA. 22+94, LT



STA. 24+12, LT

REVISIONS	DATE

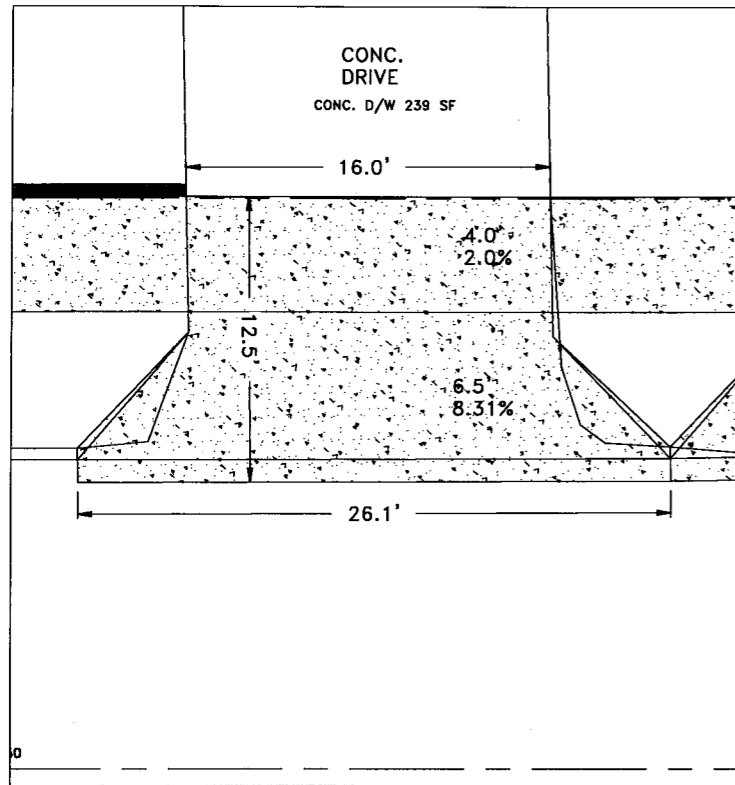
CITY OF LITTLE ROCK, ARKANSAS
 WAKEFIELD COMMUNITY SIDEWALKS
 WEST WAKEFIELD
 DRIVEWAY PROFILES



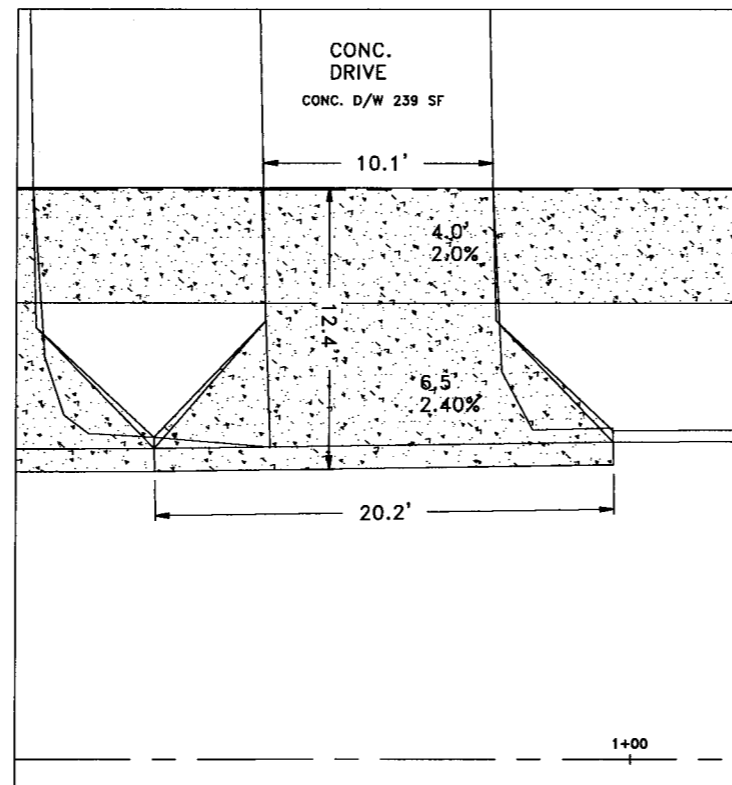
DEPARTMENT OF PUBLIC WORKS
 CIVIL ENGINEERING
 701 W. MARKHAM
 LITTLE ROCK, ARKANSAS 72201



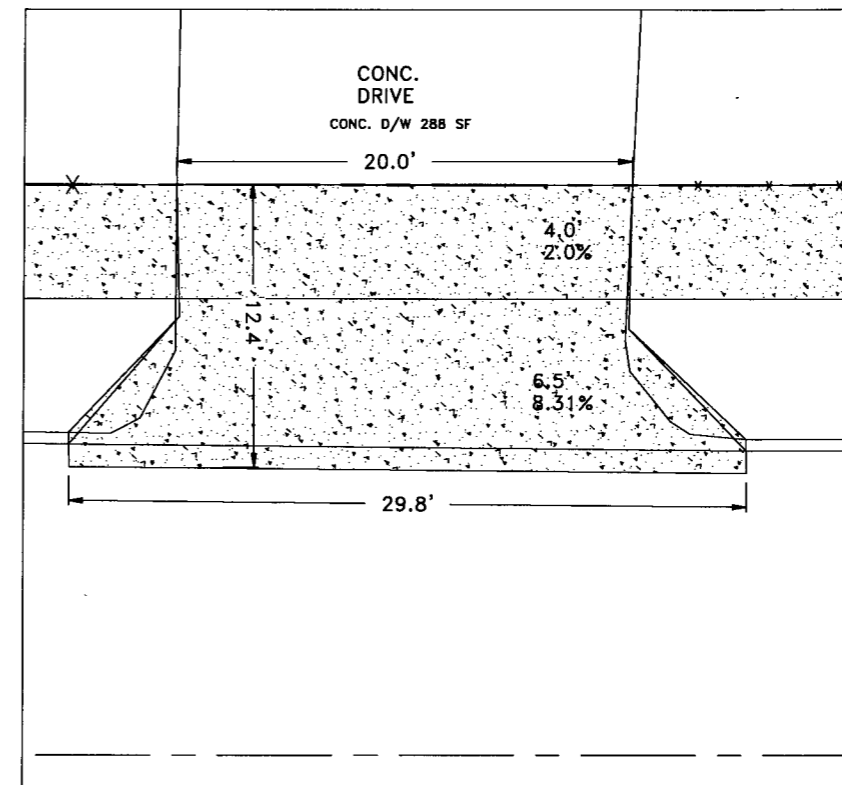
DRAWN BY	JHD
DESIGNED	BJB/JHD
CHECKED	BJB
DATE	02-23-2018
SCALE	H: 1"=4'
PROJECT NO.	16-2-SW-158
SHEET NO.	C28



STA. 0+68, LT



STA. 0+90, LT



STA. 3+69, LT



REVISIONS	DATE

CITY OF LITTLE ROCK, ARKANSAS
 WAKEFIELD COMMUNITY SIDEWALKS
 DOYLE SPRINGS
 DRIVEWAY PROFILES



DEPARTMENT OF PUBLIC WORKS
 CIVIL ENGINEERING
 701 W. MARKHAM
 LITTLE ROCK, ARKANSAS 72201



DRAWN BY	JHD
DESIGNED	BJB/JHD
CHECKED	BJB
DATE	02-23-2018
SCALE	H: 1"=4'
PROJECT NO.	16-2-SW-168
SHEET NO.	C29