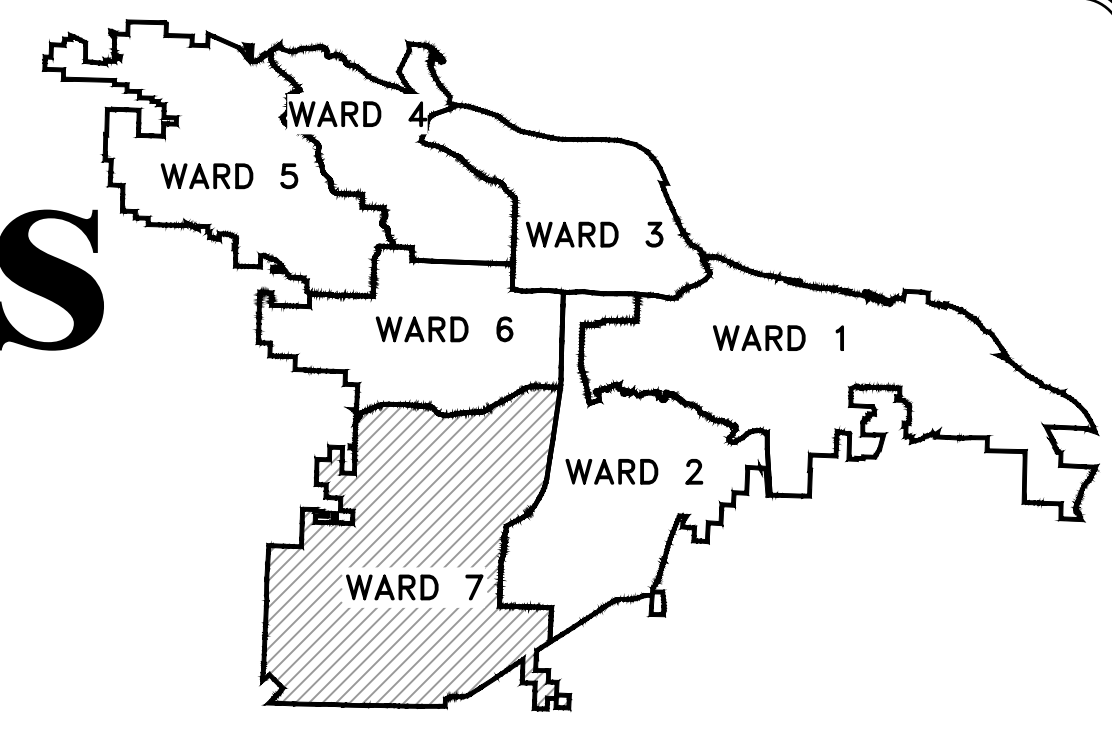


WEST BASELINE ROAD IMPROVEMENTS

16-7-ST-239

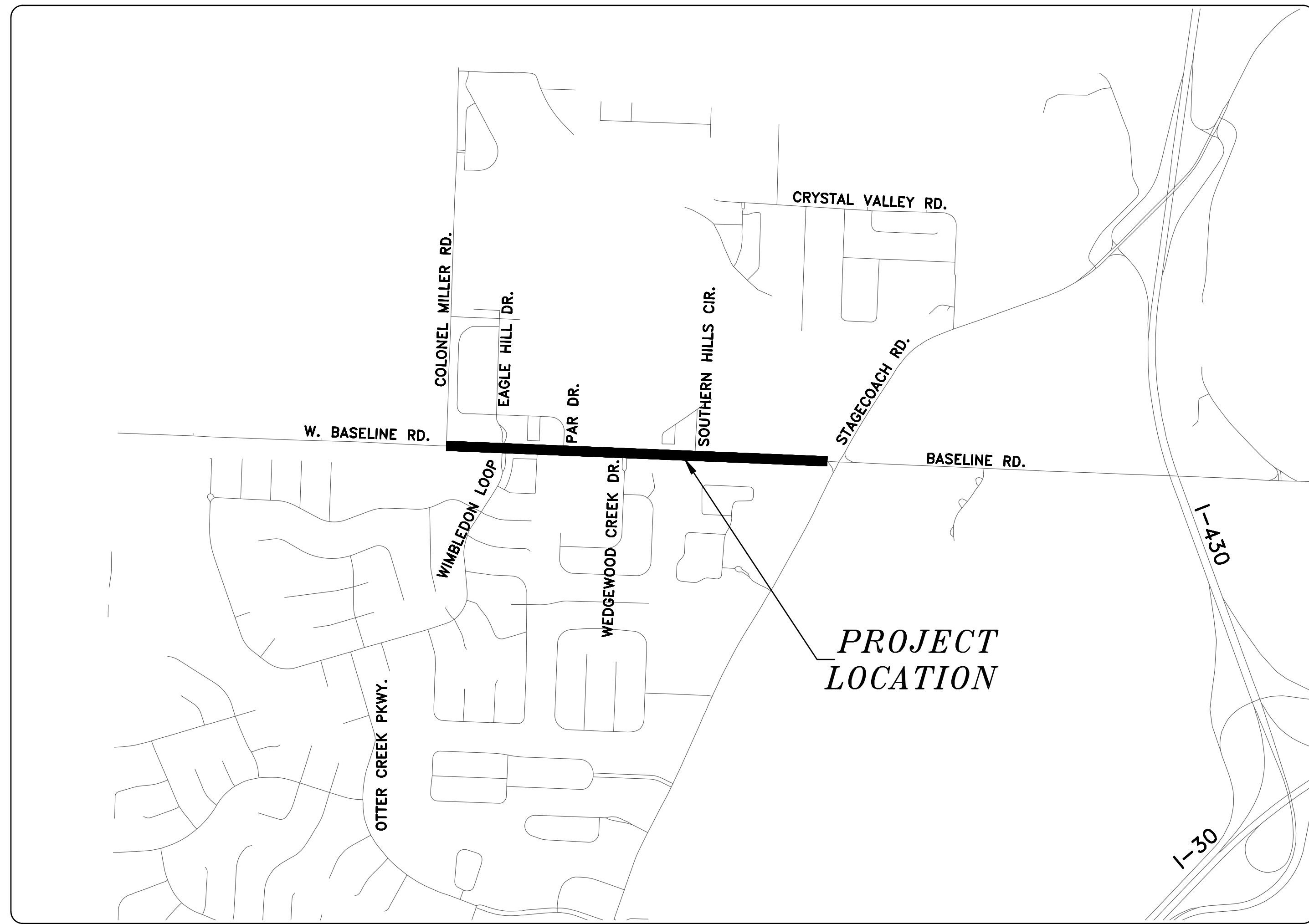

WEST BASELINE ROAD FROM COLONEL MILLER ROAD TO STAGECOACH ROAD



PROJECT LOCATION - WARD 7

REVISIONS	DATE

CITY OF LITTLE ROCK, ARKANSAS
 WEST BASELINE RD. IMPVTS.
 COVER SHEET



SHEET NO.	TITLE
C1	COVER SHEET
C2	QUANTITIES & DETAILS
C3	TYPICAL SECTION
C4	SPECIAL DETAILS 1
C5	SPECIAL DETAILS 2
C6	FIELD TIES/LAYOUT SHEET 1
C7	FIELD TIES/LAYOUT SHEET 2
C8	WEST BASELINE 1
C9	WEST BASELINE 2
C10	WEST BASELINE 3
C11	WEST BASELINE 4
C12	WEST BASELINE 5
C13	WEST BASELINE 6
C14	DRIVEWAY DETAILS 1
C15	DRIVEWAY DETAILS 2
C16	EROSION CONTROL 1
C17	EROSION CONTROL 2
C18	EROSION CONTROL 3
C19	MAINTENANCE OF TRAFFIC 1
C20	MAINTENANCE OF TRAFFIC 2
C21	MAINTENANCE OF TRAFFIC 3
C22	STRIPING PLAN 1
C23	STRIPING PLAN 2
C24 - C31	CROSS SECTIONS



DEPARTMENT OF PUBLIC WORKS
 CIVIL ENGINEERING
 701 W. MARKHAM
 LITTLE ROCK, ARKANSAS 72201



DEPARTMENT OF PUBLIC WORKS
 CIVIL ENGINEERING
 701 WEST MARKHAM STREET
 LITTLE ROCK, ARKANSAS 72201



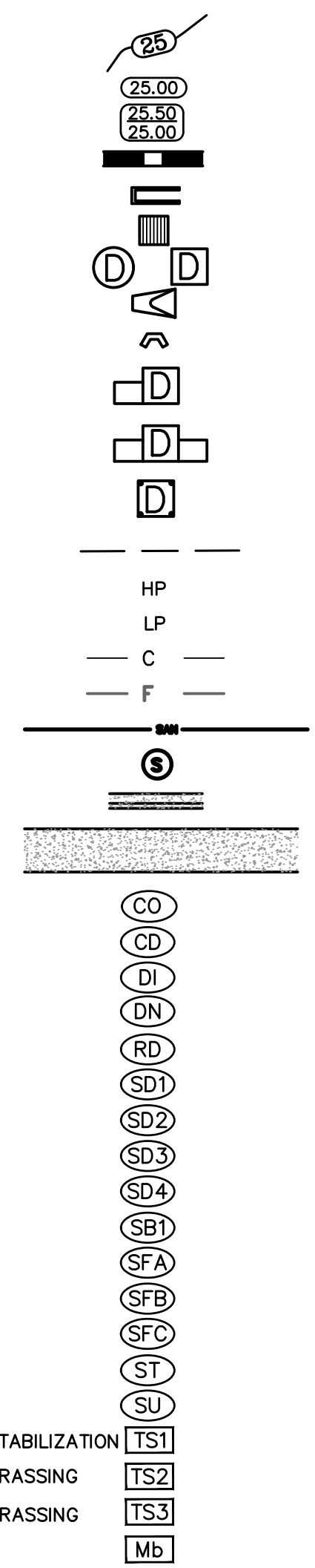
4701 Northshore Drive
 North Little Rock, AR 72118
 501-376-3633

DRAWN BY	RCC
DESIGNED	RCC
CHECKED	TEM
DATE	8-2-18
SCALE	N.T.S.
PROJECT NO.	16-7-ST-239
SHEET NO.	C1

CLR PROJECT# 16-7-ST-239			
WEST BASELINE RD. IMPRVTS.			
August 2, 2018			
ITEM #	ITEM DESCRIPTION	UNIT	QUANTITY
2.01	SITE PREPARATION	LS	1
3.01	UNCLASSIFIED EXCAVATION	CY	5,988
3.06	BORROW MATERIAL	CY	8,158
3.40	TOPSOIL	CY	330
4.01	AGGREGATE BASE COURSE	TON	1,824
5.01	TACK COAT	GAL	391
6.01	ACHM SURFACE COURSE	TON	860
6.20	ACHM BINDER COURSE	TON	645
7.06	CONCRETE DRIVEWAY (6" THICK), STANDARD FINISH	SF	3,088
8.01	CONCRETE CURB AND GUTTER (CLASS 1)	LF	2,443
9.04	CONCRETE SIDEWALK (4" THICK)	SF	14,383
10.01	JUNCTION BOX	EA	4
10.02	AREA INLET	EA	1
10.04	CURB INLET - 4' BOX	EA	12
10.05	CURB INLET - 5' BOX	EA	2
10.06	CURB INLET - 6' BOX	EA	4
10.07	WING 3' EXTENSION	EA	17
10.10	WING 6' EXTENSION	EA	2
11.20	REINFORCED CONCRETE RETAINING WALL	CY	30
11.30	REINFORCED CONCRETE ACCESS RAMP	CY	8
13.18S	STORM DRAIN PIPE, 18" SIDE DRAIN	LF	1,638
13.24X	STORM DRAIN PIPE, 24" CROSS DRAIN	LF	52
13.24S	STORM DRAIN PIPE, 24" SIDE DRAIN	LF	21
13.36S	STORM DRAIN PIPE, 36" SIDE DRAIN	LF	292
13.42S	STORM DRAIN PIPE, 42" SIDE DRAIN	LF	524
13.48S	STORM DRAIN PIPE, 48" SIDE DRAIN	LF	18
13.61	TIE INTO EXISTING JUNCTION BOX	EA	1
14.01	SOLID SODDING, BERMUDA	SY	2,968
16.01	MAINTENANCE OF TRAFFIC	LS	1
18.40	HANDRAIL	LF	92
18.45	RIPRAP (NON-GROUTED)	CY	24
18.55	WATER FOR DUST CONTROL	GAL	20,000
19.01	FINAL CLEANUP	LS	1
22.10	MAILBOX RELOCATION	EA	7
24.02	CHECK DAM (CD)	CY	400
24.06	SEDIMENT BARRIER, SILT FENCE (SD1)	EA	25
24.09	SEDIMENT BARRIER, BLOCK (SD4)	EA	25
24.11	SILT FENCE - TYPE A (SFA)	LF	970
25.04	FENCE CHAIN LINK (4')	LF	502
25.16	FENCE WOOD (6')	LF	143
25.44	FENCE GATE, CHAIN LINK DOUBLE SWING (4')	LF	52
26.10	TRENCH & EXCAVATION SAFETY	LS	1
606.18S	FLARED END SECTION 18" SIDE DRAIN	EA	6
606.24S	FLARED END SECTION 24" SIDE DRAIN	EA	1
606.36S	FLARED END SECTION 36" SIDE DRAIN	EA	1
606.42S	FLARED END SECTION 42" SIDE DRAIN	EA	1
606.48S	FLARED END SECTION 48" SIDE DRAIN	EA	1
719.04W	THERMOPLASTIC PAVEMENT MARKING WHITE (4")	LF	2,377

EXISTING **PROPOSED**

- | | | | |
|------------------------------|--|--|--|
| IRON ROD | | CONTOUR | |
| PK NAIL | | SPOT ELEVATION | |
| R.R. SPIKE | | SPOT CURB ELEVATION | |
| CONC. MONUMENT | | STORM SEWER - PIPE | |
| WATER VALVE | | STORM SEWER - MITERED END SECTION | |
| WATER METER | | STORM SEWER - GRATE INLET | |
| FIRE HYDRANT | | STORM SEWER - JUNCTION BOX | |
| GAS METER | | STORM SEWER - FLARED END SECTION | |
| GAS VALVE | | STORM SEWER - HEADWALL | |
| CLEAN-OUT | | STORM SEWER - INLET WITH SINGLE EXTENSION | |
| GUARD POST (BOLLARD) | | STORM SEWER - INLET WITH DOUBLE EXTENSION | |
| SIGN POST | | STORM SEWER - AREA INLET | |
| BENCHMARK | | GRADE BREAK LINE | |
| STORM SEWER MANHOLE | | HIGH POINT | |
| SANITARY SEWER MANHOLE | | LOW POINT | |
| TELEPHONE MANHOLE | | CUT LINE | |
| ELECTRIC MANHOLE | | FILL LINE | |
| TELEPHONE BOX | | SANITARY SEWER PIPE | |
| ELECTRIC BOX | | SANITARY SEWER MANHOLE | |
| CABLE BOX | | CURB | |
| UTILITY POLE | | CONCRETE | |
| GUY WIRE | | CONSTRUCTION - ENTRANCE/EXIT | |
| LIGHT POLE | | CHECK DAM | |
| POST OR POLE (TYPE AS NOTED) | | DIVERSION BERM | |
| MAILBOX | | DOWNDRAIN STRUCTURE - TEMPORARY | |
| DECIDUOUS TREE | | ROCK DAM | |
| EVERGREEN/CONIFEROUS TREE | | SEDIMENT BARRIER - SILT FENCE | |
| BUSH | | SEDIMENT BARRIER - GRAVEL RING | |
| PROPERTY LINE | | SEDIMENT BARRIER - BLOCK & GRAVEL | |
| SETBACK LINE | | SEDIMENT BARRIER - BLOCK | |
| EASEMENT LINE | | TEMPORARY SEDIMENT BASIN | |
| CURB | | SILT FENCE - TYPE A | |
| FENCE | | SILT FENCE - TYPE B | |
| OVERHEAD UTILITY | | SILT FENCE - TYPE C | |
| UNDERGROUND TELEPHONE | | STORM DRAIN OUTLET PROTECTION | |
| UNDERGROUND ELECTRIC | | SURFACE ROUGHENING | |
| WATER LINE | | DISTURBED AREA STABILIZATION - TEMPORARY STABILIZATION | |
| SEWER LINE | | DISTURBED AREA STABILIZATION - TEMPORARY GRASSING | |
| GAS LINE | | DISTURBED AREA STABILIZATION - PERMANENT GRASSING | |
| STORM SEWER/CULVERT | | MATting/BLANKETS | |
| CONTOUR LINE | | | |



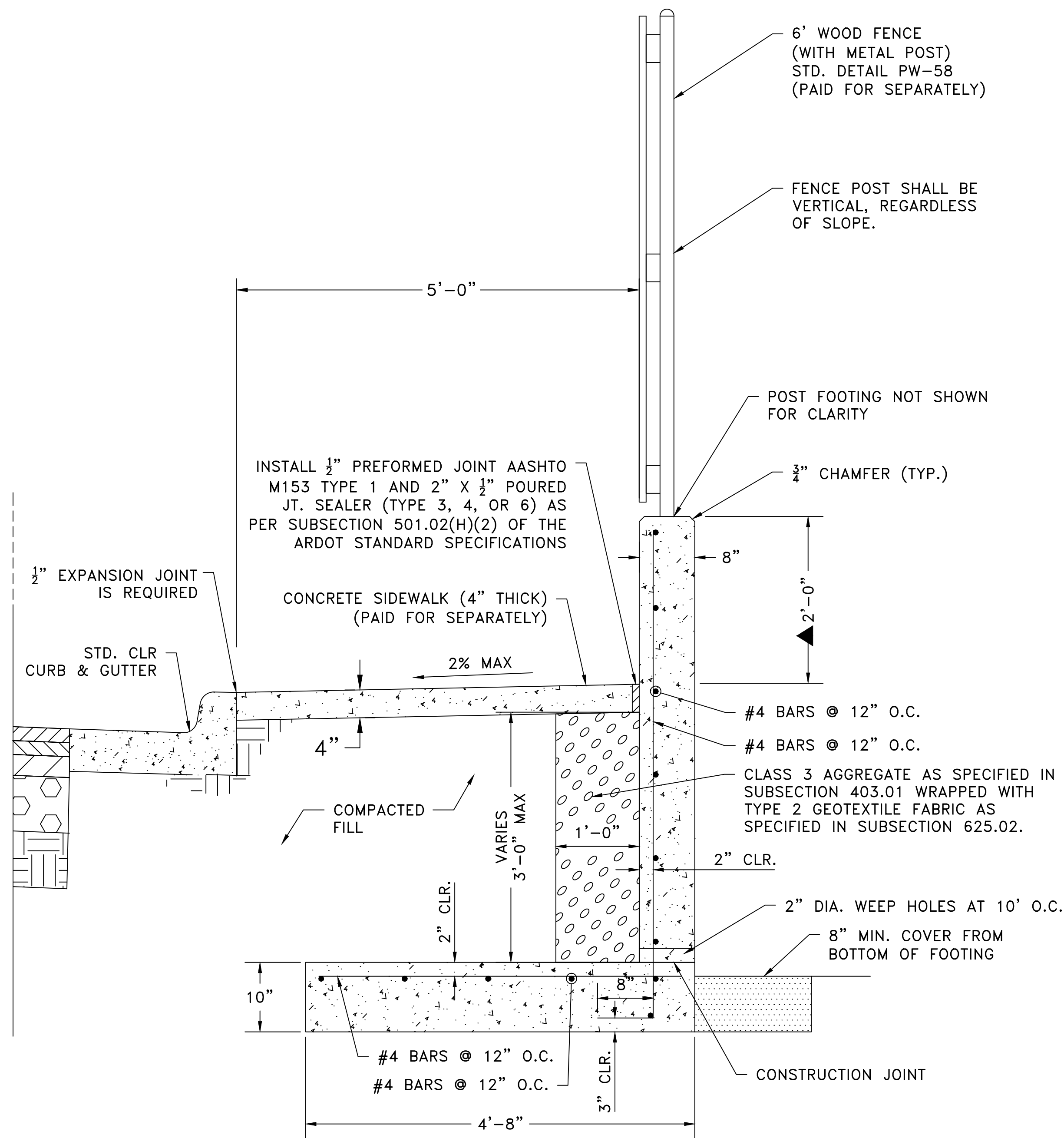
REVISIONS	DATE

CITY OF LITTLE ROCK, ARKANSAS
WEST BASELINE RD. IMPVTS.
QUANTITIES AND DETAILS

DEPARTMENT OF PUBLIC WORKS
 CIVIL ENGINEERING
 701 W. MARKHAM
 LITTLE ROCK, ARKANSAS 72201

STATE OF ARKANSAS
 LICENSED PROFESSIONAL ENGINEER
 No. 11835
 TODD E. MUELLER
Digitally Signed 08/02/2018

DRAWN BY RCC
DESIGNED RCC
CHECKED TEM
DATE 8-2-2018
SCALE N.T.S.
PROJECT NO. 16-7-ST-239
SHEET NO. C2



REINFORCED CONCRETE WALL DETAIL
MAX HEIGHT 3'-0"

STA. 43+60.18 TO STA. 44+89.88

▲ TRANSITION HEIGHT FROM 0'-2" AT STA. 43+60.18 TO 2'-0" AT STA. 43+66.18

TRANSITION HEIGHT FROM 2'-0" AT STA. 44+83.88 TO 0'-2" AT STA. 44+89.88

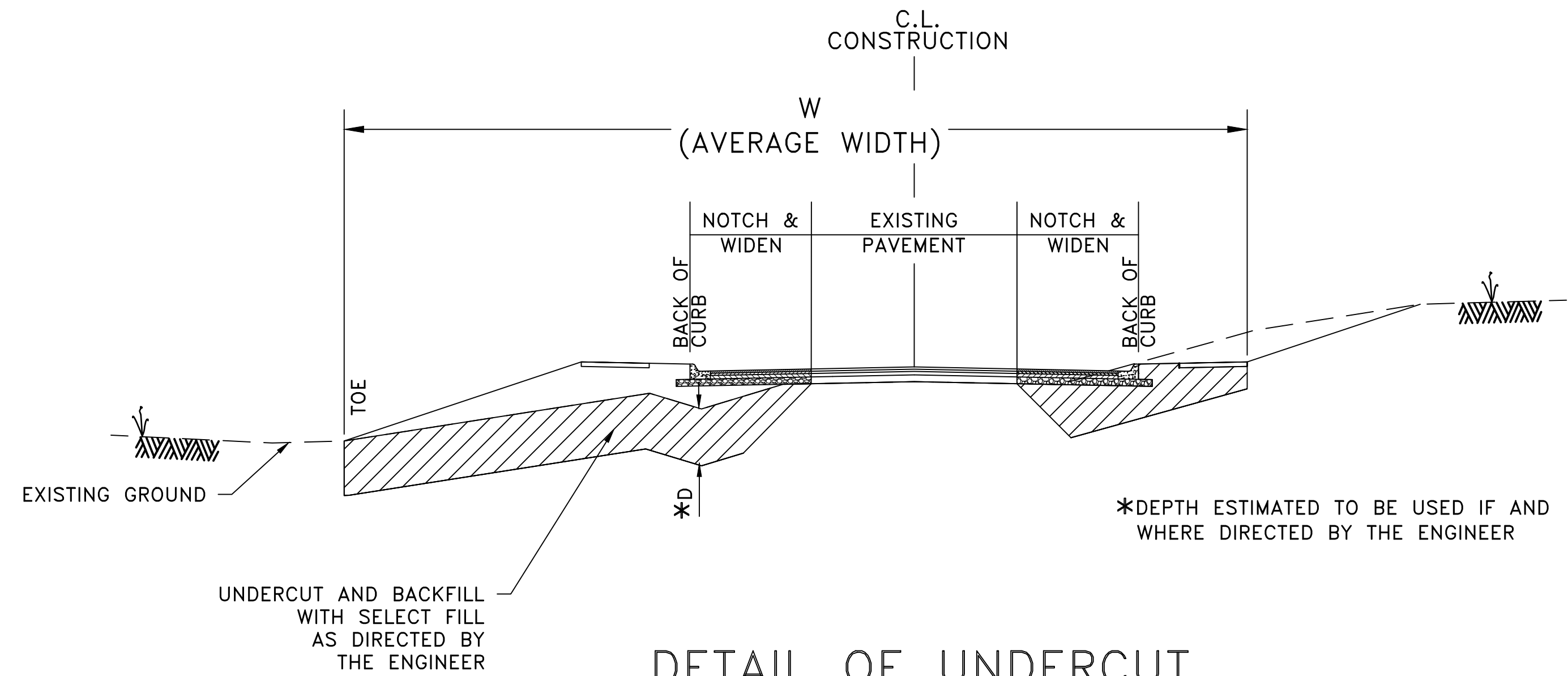
NOTES:
 CONTROL JOINT AT 10'-0" O.C. TO MATCH SIDEWALK JOINTS. EXPANSION JOINTS AT 60' O.C. TO MATCH SIDEWALK EXPANSION JOINTS.

ALL CONCRETE SHALL BE CLASS S (F'C=3,500 PSI) AND SHALL BE POURED IN THE DRY.

REINFORCING STEEL SHALL BE AASHTO M31 OR M53, GRADE 60 (FY=60,000 PSI).

PAYMENT FOR THE WEEP HOLES, CLASS 3 AGGREGATE, TYPE 2 GEOTEXTILE FABRIC, PREFORMED JOINT FILLER, POURED JOINT SEALER, REINF. STEEL, AND CONCRETE FOR THE WALL AND FOOTING SHALL BE INCLUDED IN THE UNIT BID PRICE PER CUBIC YARD FOR REINFORCED CONCRETE RETAINING WALL.

NOTE: THE TURN UP WALL AND FENCE ARE INTENDED TO PROVIDE A SIGHT AND NOISE BARRIER. THE WALL IS NOT INTENDED TO WITHSTAND IMPACT FROM VEHICULAR OR TRUCK TRAFFIC.



DETAIL OF UNDERCUT

W. BASELINE STA. 24+98.18 TO STA. 53+70.23 D = 2'-4' W = 70' (AVG)

REVISIONS	DATE

CITY OF LITTLE ROCK, ARKANSAS
 WEST BASELINE RD. IMPVTS.

SPECIAL DETAILS



DEPARTMENT OF PUBLIC WORKS
 CIVIL ENGINEERING
 701 W. MARKHAM
 LITTLE ROCK, ARKANSAS 72201

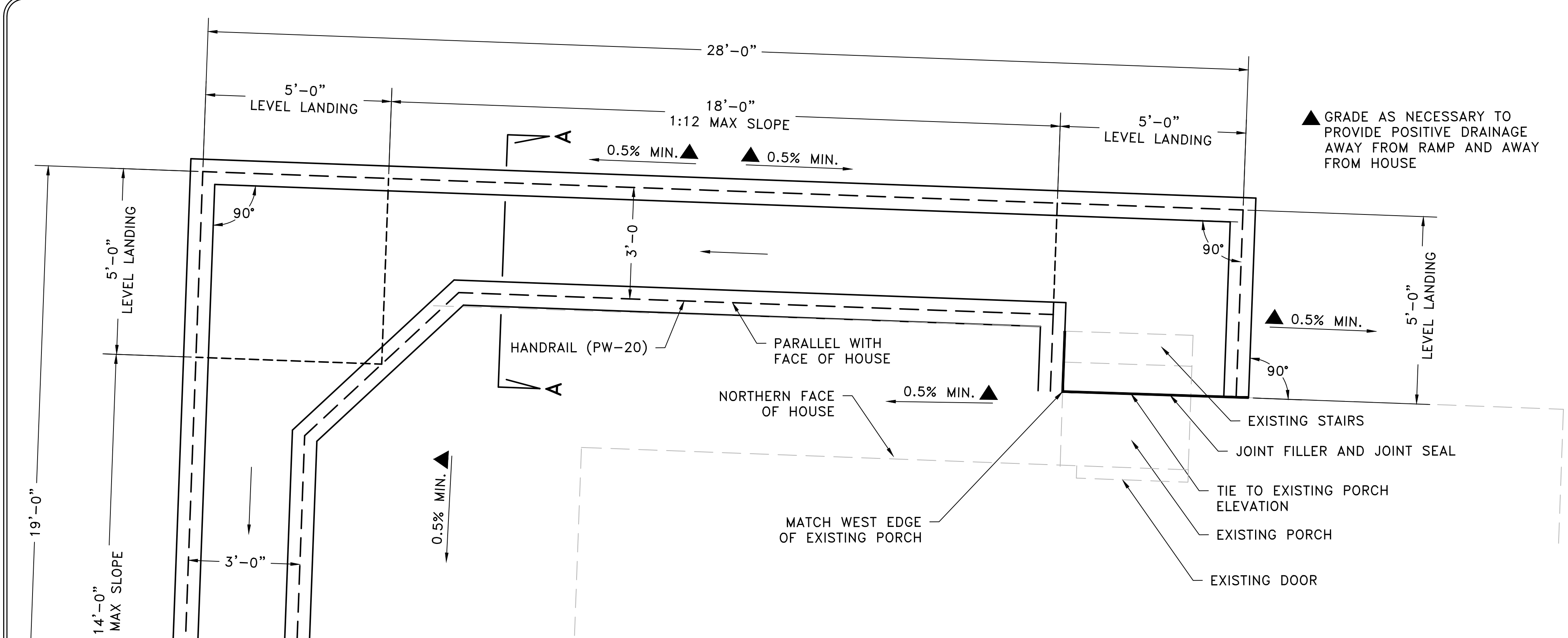


DRAWN BY
 RCC
 DESIGNED
 RCC
 CHECKED
 TEM
 DATE
 8-2-2018
 SCALE
 N.T.S.

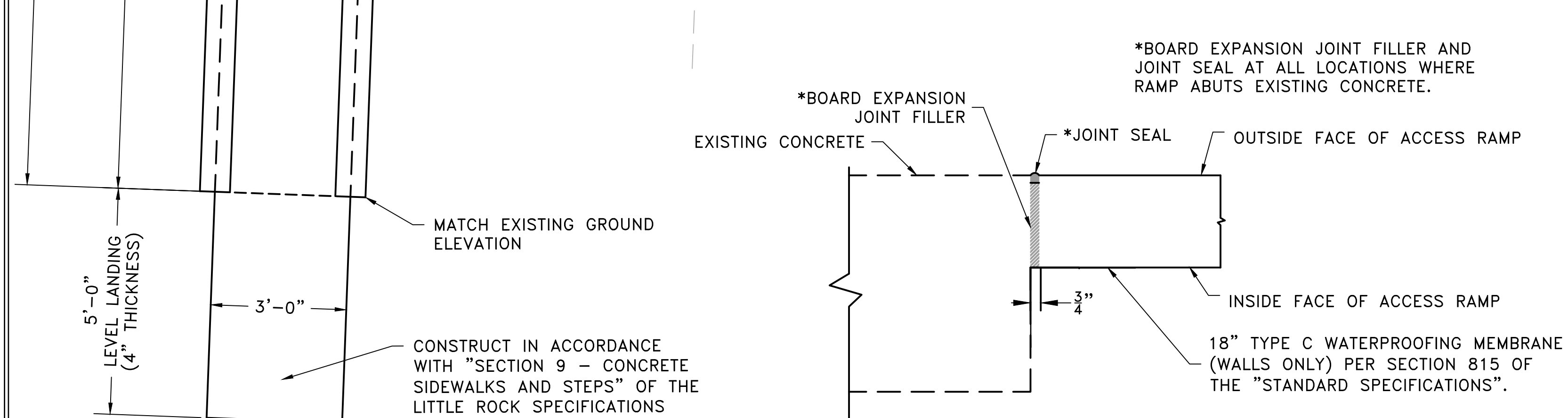
PROJECT NO.
 16-7-ST-239

SHEET NO.

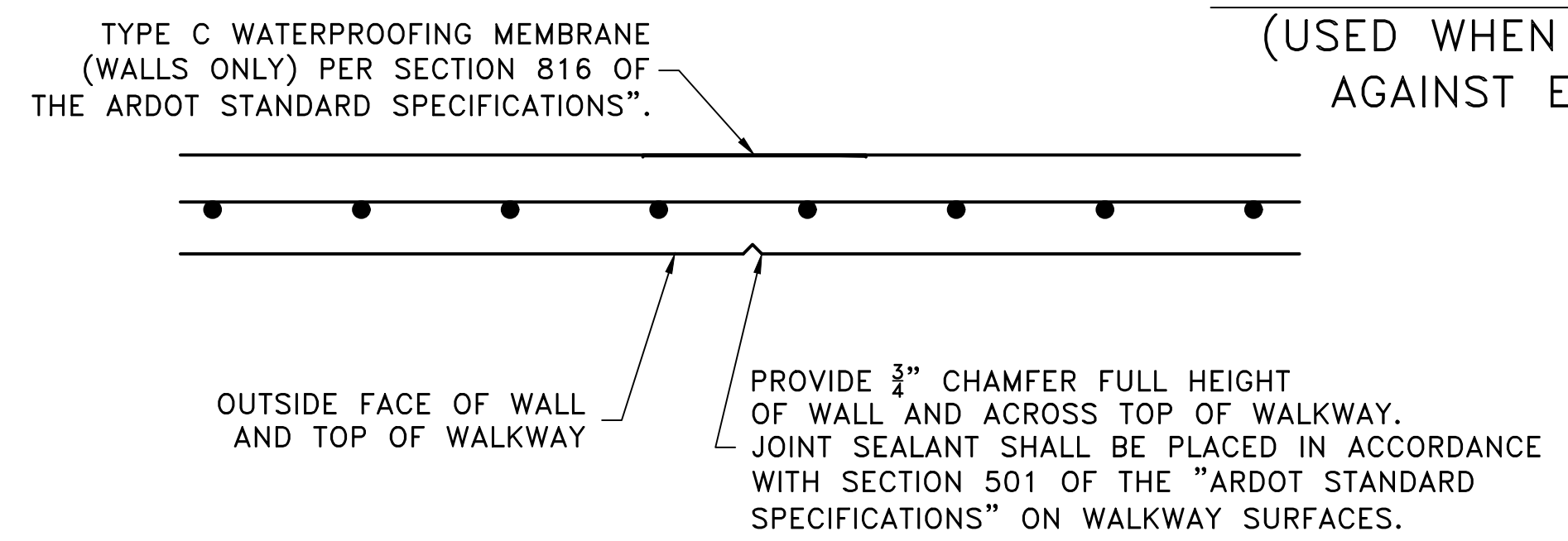
C4



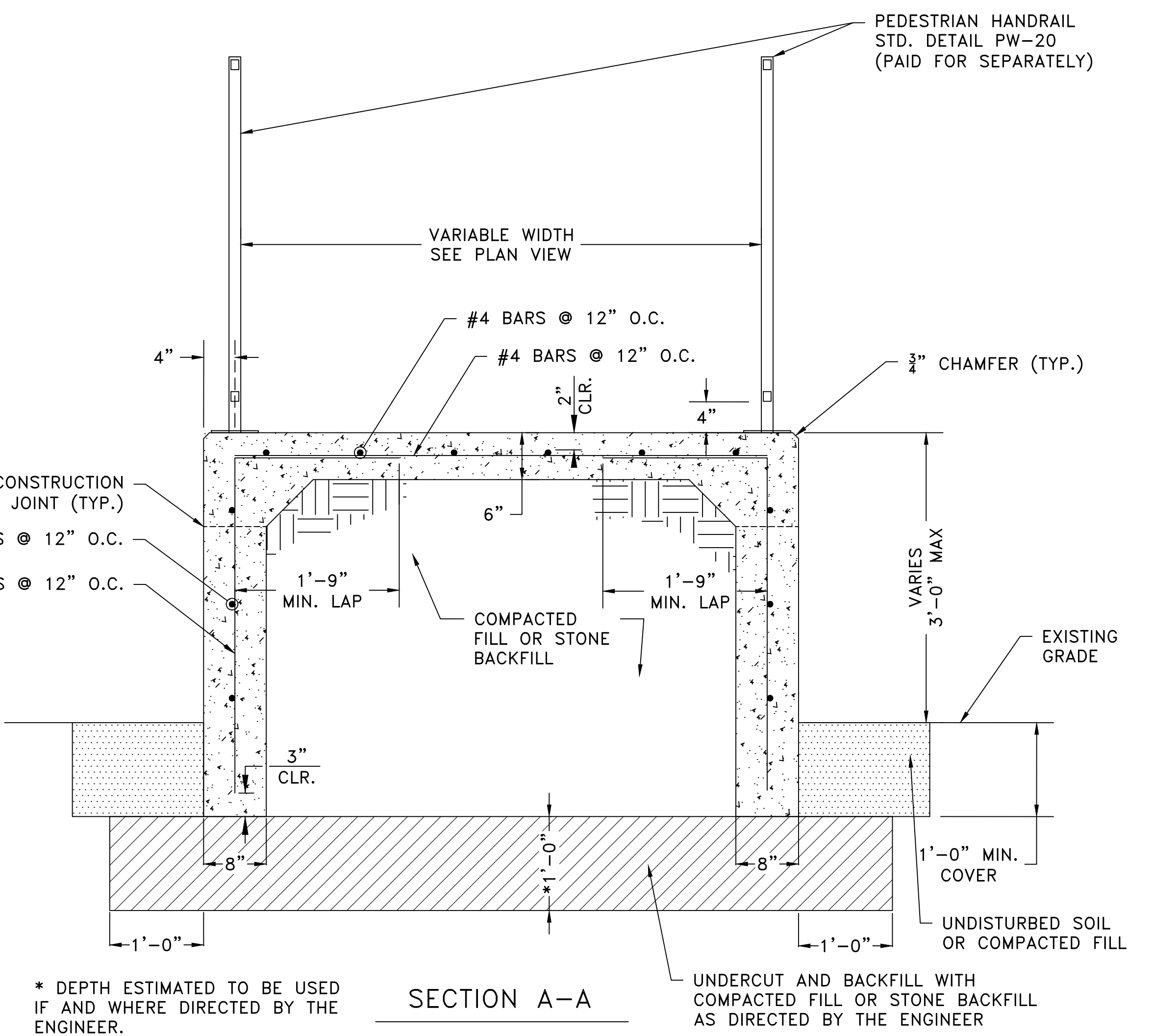
ACCESS RAMP DETAIL
STA. 44+28 RT.



EXPANSION JOINT FOR CONNECTION
TO EXISTING CONCRETE
(USED WHEN CONCRETE IS PLACED
AGAINST EXISTING CONCRETE)



CONTROL JOINT FOR ACCESS RAMP
(USED AT 10' O.C.)



SECTION A-A

GENERAL NOTES:

CONCRETE: CONCRETE SHALL BE POURED IN THE DRY AND ALL EXPOSED CORNERS TO BE CHAMFERED 3/4". ALL CONCRETE SHALL BE CLASS S WITH A MINIMUM 28 DAY COMPRESSIVE STRENGTH F'C=3,500 PSI. CONCRETE SHALL BE GIVEN A BROOM FINISH TRANSVERSE TO THE SLOPE OF THE RAMP.

REINFORCING STEEL: ALL REINFORCING STEEL SHALL CONFORM TO AASHTO M31 OR M53, GRADE 60.

LAP LENGTH FOR #4 BARS SHALL BE 1'-9" MINIMUM.

CONSTRUCT CONTROL JOINTS AT 10'-0" O.C.

PLACE 2'-0" WIDE STRIP OF SOLID SODDING ADJACENT TO NEW CONCRETE AND ADDITIONAL SOLID SODDING ON ALL AREAS DISTURBED BY CONSTRUCTION OF THE ACCESS RAMP. SODDING SHALL BE PAID FOR PER THE UNIT PRICE BID FOR "SOLID SODDING, BERMUDA."

PAYMENT FOR THE CONCRETE, REINFORCING STEEL, JOINT FILLER, EXCAVATION, UNDERCUT, AND COMPACTED FILL REQUIRED TO CONSTRUCT THE ACCESS RAMP AND THE LEVEL LANDING AT GRADE SHALL BE INCLUDED IN THE UNIT PRICE BID PER CUBIC YARD FOR "REINFORCED CONCRETE ACCESS RAMP."

STONE BACKFILL MAY BE USED IN PLACE OF COMPACTED FILL AT NO ADDITIONAL COST TO THE OWNER. STONE BACKFILL MAY BE "C" BALLAST MEETING THE REQUIREMENTS OF THE CITY OF LITTLE ROCK CONTRACT CONDITIONS AND SPECIFICATIONS, OR COARSE AGGREGATE FOR CLASS S CONCRETE MEETING THE REQUIREMENTS OF SECTION 802.02(C) OF THE ARDOT STANDARD SPECIFICATIONS.

PAYMENT FOR THE NECESSARY GRADING ADJACENT TO THE ACCESS RAMP SHALL BE INCLUDED IN THE UNIT PRICE BID FOR "REINFORCED CONCRETE ACCESS RAMP."

HANDRAIL SHALL BE PAID FOR PER THE UNIT PRICE BID FOR "HANDRAIL."

REMOVAL AND DISPOSAL OF THE EXISTING WOODEN DECK SHALL NOT BE MEASURED FOR SEPARATE PAYMENT BUT SHALL BE INCLUDED IN THE PRICE BID FOR "SITE PREPARATION".

REVISIONS	DATE

CITY OF LITTLE ROCK, ARKANSAS
WEST BASELINE RD. IMPVTS.
SPECIAL DETAILS

DEPARTMENT OF PUBLIC WORKS
CIVIL ENGINEERING
701 W. MARKHAM
LITTLE ROCK, ARKANSAS 72201

STATE OF ARKANSAS
L. J. MUELLER
LICENSED PROFESSIONAL ENGINEER
No. 11835
TODD E. MUELLER
Digitally Signed 08/02/2018

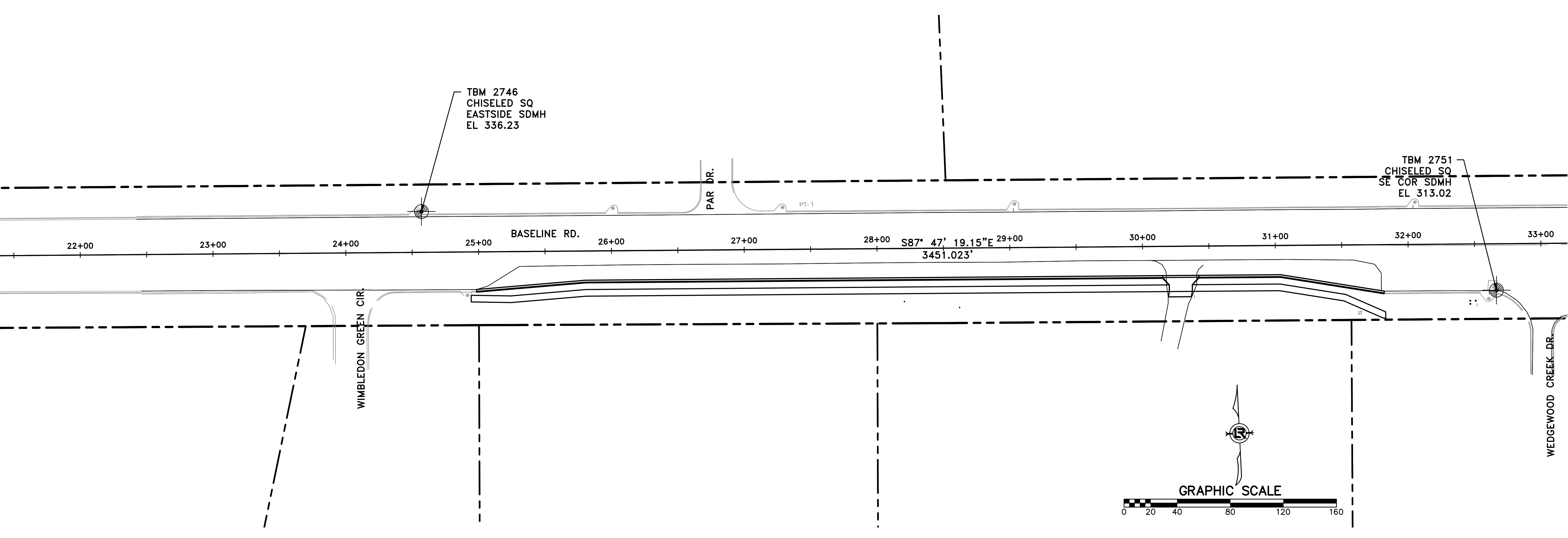
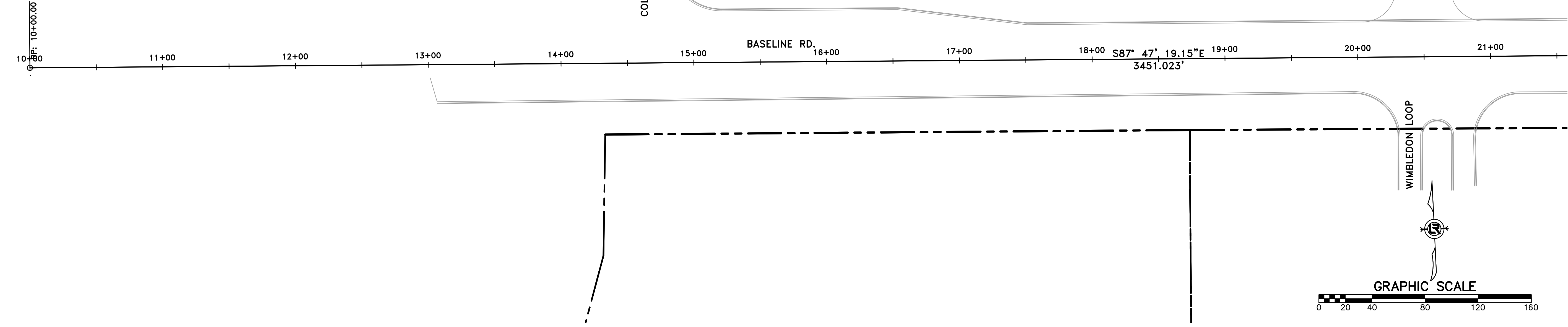
DRAWN BY
RCC
DESIGNED
RCC
CHECKED
TEM
DATE
8-2-2018
SCALE
N.T.S.
PROJECT NO.
16-7-ST-239
SHEET NO.
C5

C.L. BASELINE RD. COORDINATES			
STA.	TYPE	NORTHING	EASTING
10+00.00	BP	123469.5823	1182045.8769
44+51.02	PC	123336.4221	1185494.3295
45+42.26	PT	123332.5389	1185585.4812
55+55.32	EP	123285.3905	1186597.4512

VERTICAL DATUM: NAVD 88
 BASIS OF BEARING: ARKANSAS GRID NORTH ZONE 0301
 AS DETERMINED BY GPS RTK READINGS ON DECEMBER 20, 2016 BASED
 UPON THE PAGIS DIAL-UP SYSTEM.



SURVEY BENCHMARKS				
NO.	DESCRIPTION	NORTHING	EASTING	ELEV.
2640	CH. SQ. NE COR CONC SDMH	123360.8490	1185514.2670	300.21
2746	CH. SQ. EASTSIDE SDMH	123444.0450	1183503.1550	336.23
2751	CH. SQ. SE COR CONC SDMH	123347.2380	1184309.1410	313.02
2763	CH. SQ. NW COR SDMH	123347.1280	1186585.4210	293.25



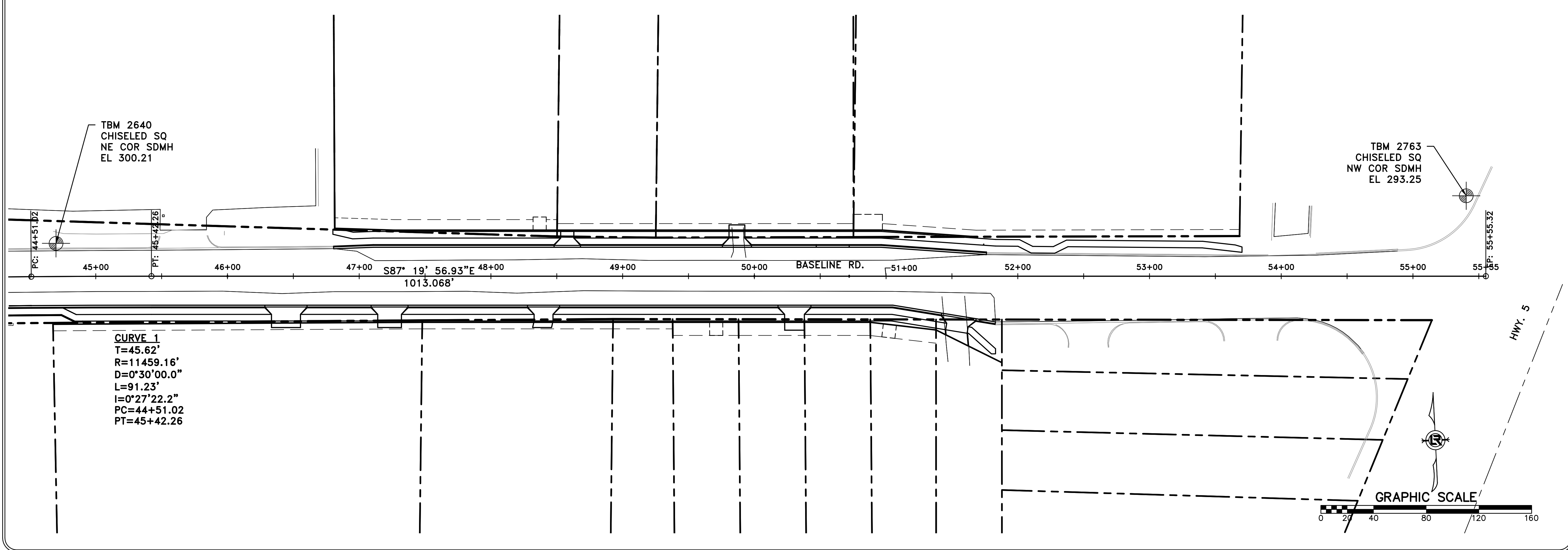
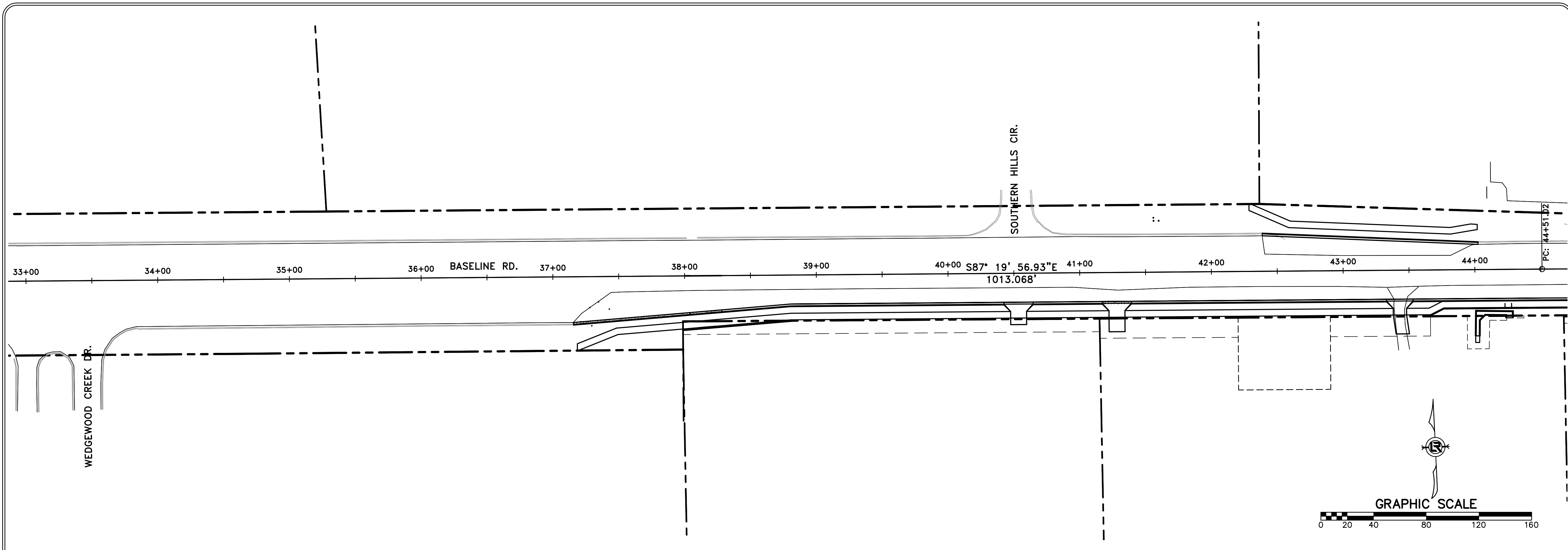
REVISIONS	DATE

CITY OF LITTLE ROCK, ARKANSAS
 WEST BASELINE RD. IMPVTS.
 FIELD TIES / LAYOUT
 BOP TO 33+00

DEPARTMENT OF PUBLIC WORKS
 CIVIL ENGINEERING
 701 W. MARKHAM
 LITTLE ROCK, ARKANSAS 72201

STATE OF ARKANSAS
 LICENSED PROFESSIONAL ENGINEER
 No. 11835
 TODD E. MUELLER
 Digitally Signed 08/02/2018

DRAWN BY RCC
DESIGNED RCC
CHECKED TEM
DATE 8-2-2018
SCALE H: 1"=40' V: 1"=40'
PROJECT NO. 16-7-ST-239
SHEET NO. C6



REVISIONS	DATE

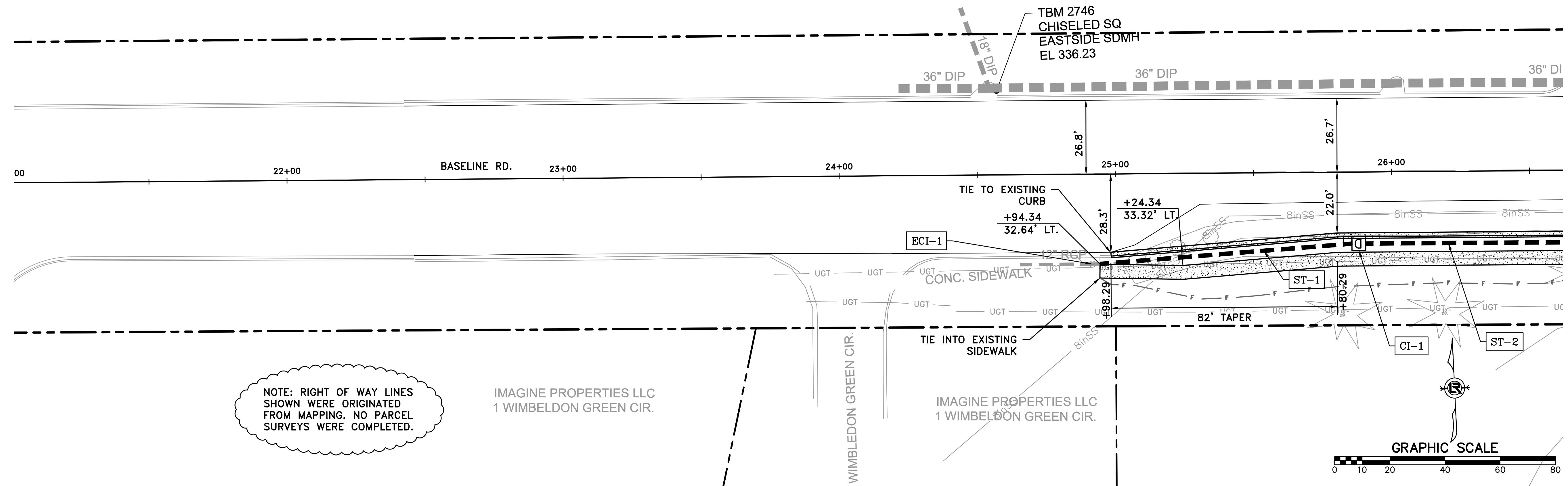
CITY OF LITTLE ROCK, ARKANSAS
 WEST BASELINE RD. IMPVTS.
 FIELD TIES / LAYOUT
 STA 32+00 TO 43+00

DEPARTMENT OF PUBLIC WORKS
 CIVIL ENGINEERING
 701 W. MARKHAM
 LITTLE ROCK, ARKANSAS 72201

STATE OF ARKANSAS
 LICENSED PROFESSIONAL ENGINEER
 No. 11835
 TODD E. MUELLER
 Digitally Signed 08/02/2018

DRAWN BY RCC
DESIGNED RCC
CHECKED TEM
DATE 8-2-2018
SCALE H: 1"=40' V: 1"=40'
PROJECT NO. 16-7-ST-239
SHEET NO. C7

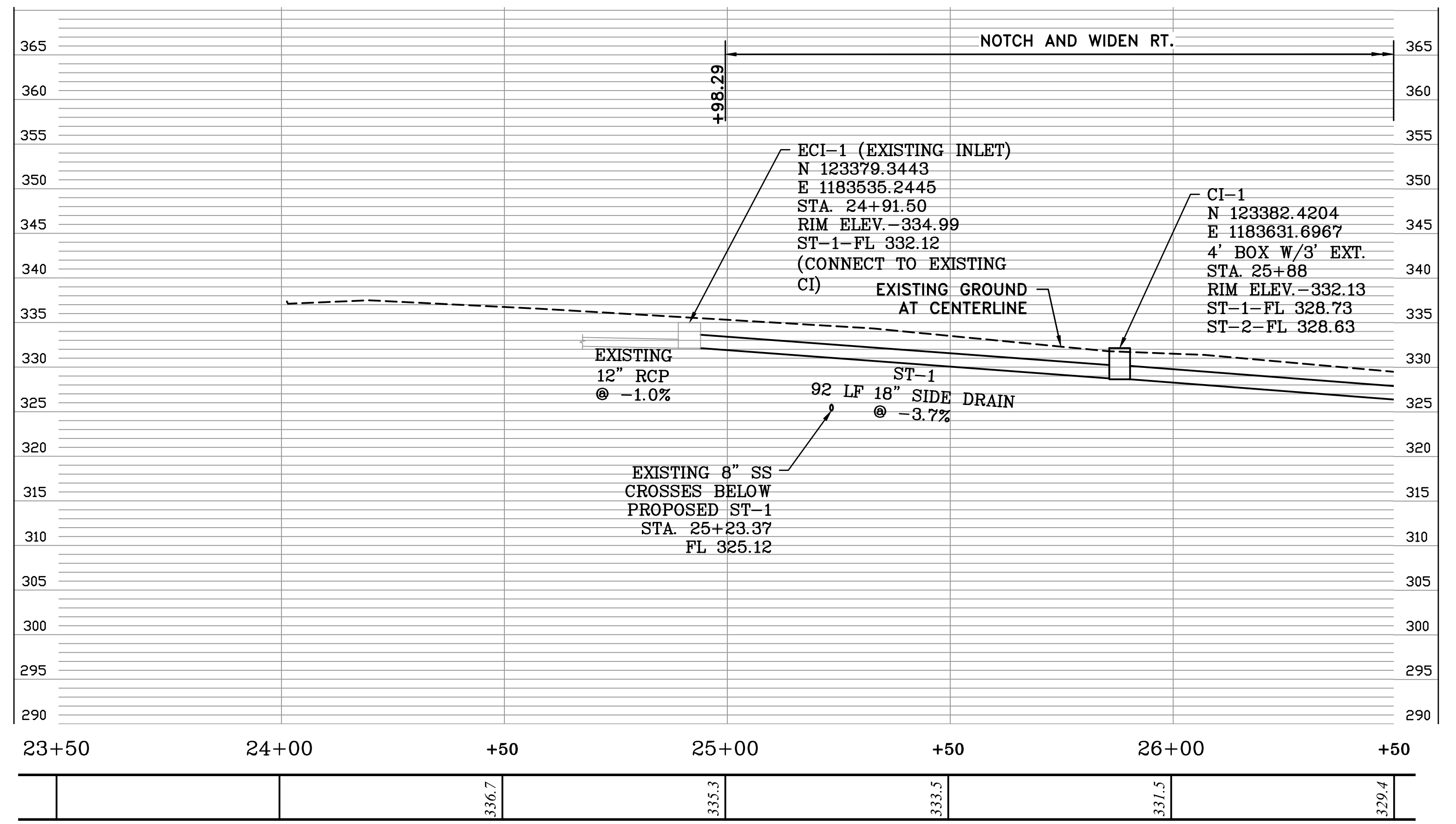
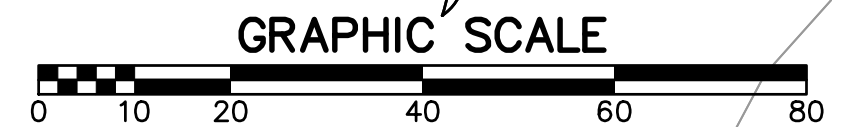
REVISIONS	DATE



NOTE: RIGHT OF WAY LINES SHOWN WERE ORIGINATED FROM MAPPING. NO PARCEL SURVEYS WERE COMPLETED.

IMAGINE PROPERTIES LLC
1 WIMBLEDON GREEN CIR.

IMAGINE PROPERTIES LLC
1 WIMBLEDON GREEN CIR.



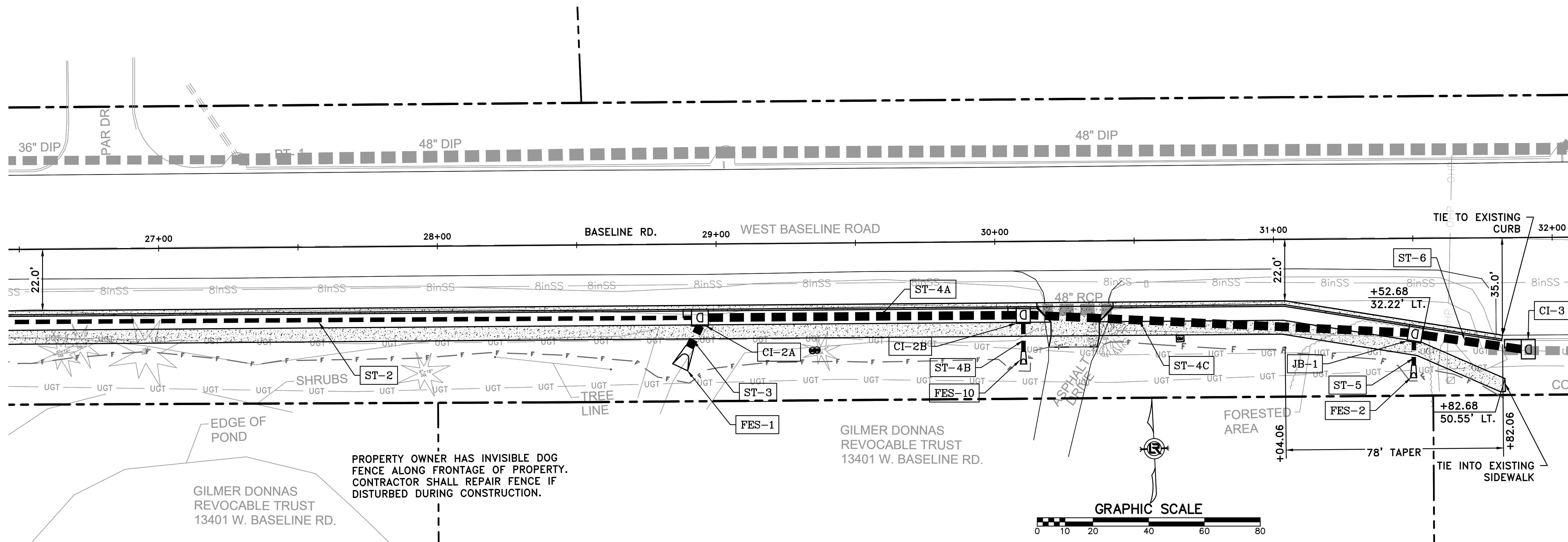
BASELINE ROAD

CITY OF LITTLE ROCK, ARKANSAS
WEST BASELINE RD. IMPVTS.
PLAN - PROFILE
STA BOP TO 26+50

DEPARTMENT OF PUBLIC WORKS
CIVIL ENGINEERING
701 W. MARKHAM
LITTLE ROCK, ARKANSAS 72201

STATE OF ARKANSAS
TODD E. MUELLER
LICENSED PROFESSIONAL ENGINEER
No. 11835
Digitally Signed 08/02/2018

DRAWN BY
RCC
DESIGNED
RCC
CHECKED
TEM
DATE
8-2-2018
SCALE
H: 1"=20'
V: 1"=10'
PROJECT NO.
16-7-ST-239
SHEET NO.
C8

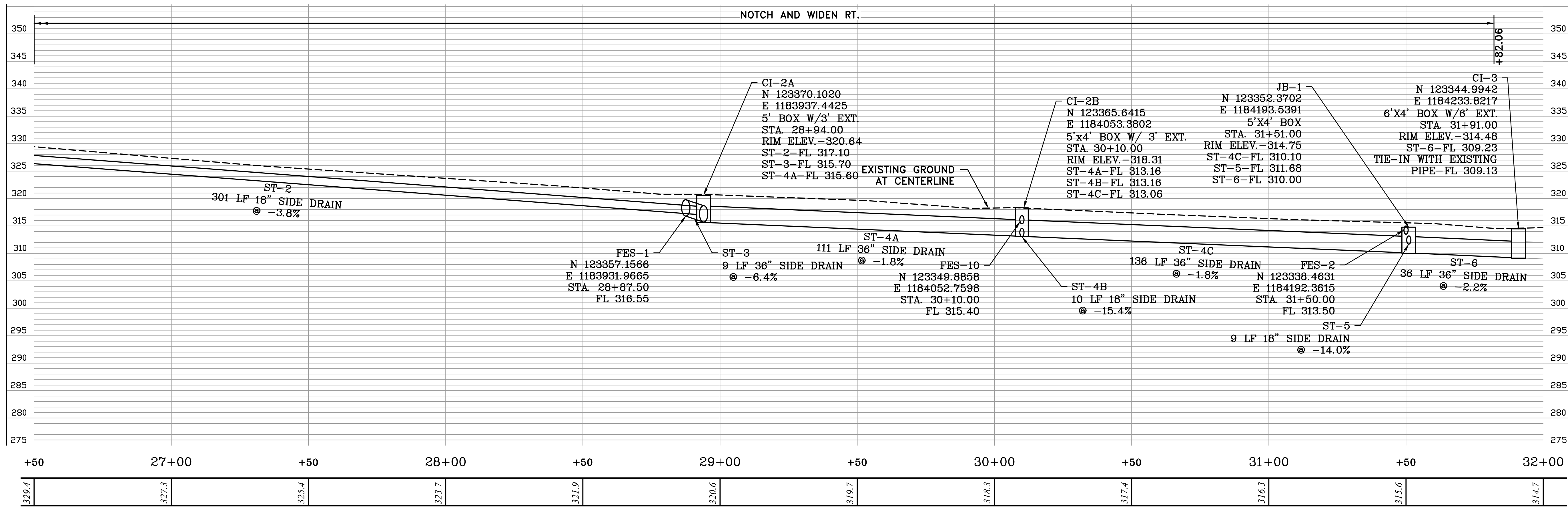
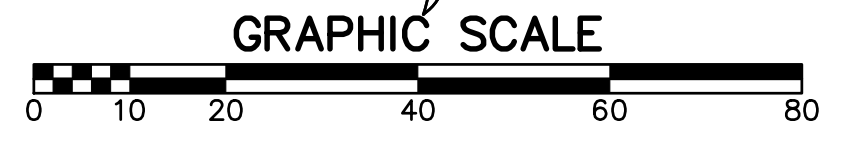


PROPERTY OWNER HAS INVISIBLE DOG FENCE ALONG FRONTAGE OF PROPERTY. CONTRACTOR SHALL REPAIR FENCE IF DISTURBED DURING CONSTRUCTION.

GILMER DONNAS REVOCABLE TRUST
13401 W. BASELINE RD.

GILMER DONNAS REVOCABLE TRUST
13401 W. BASELINE RD.

FORESTED AREA



BASELINE ROAD

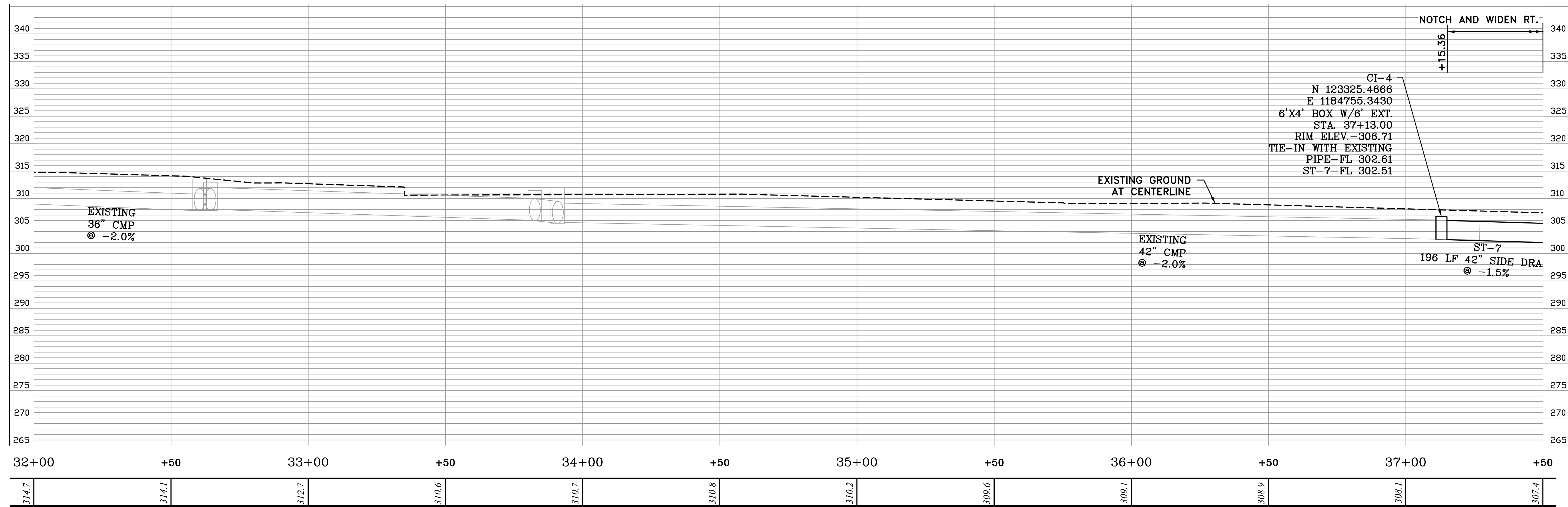
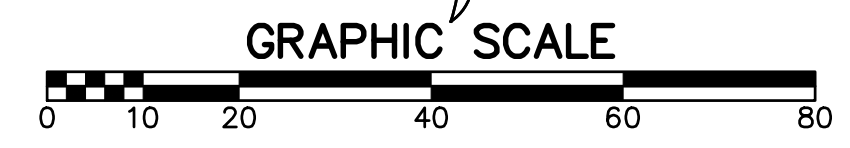
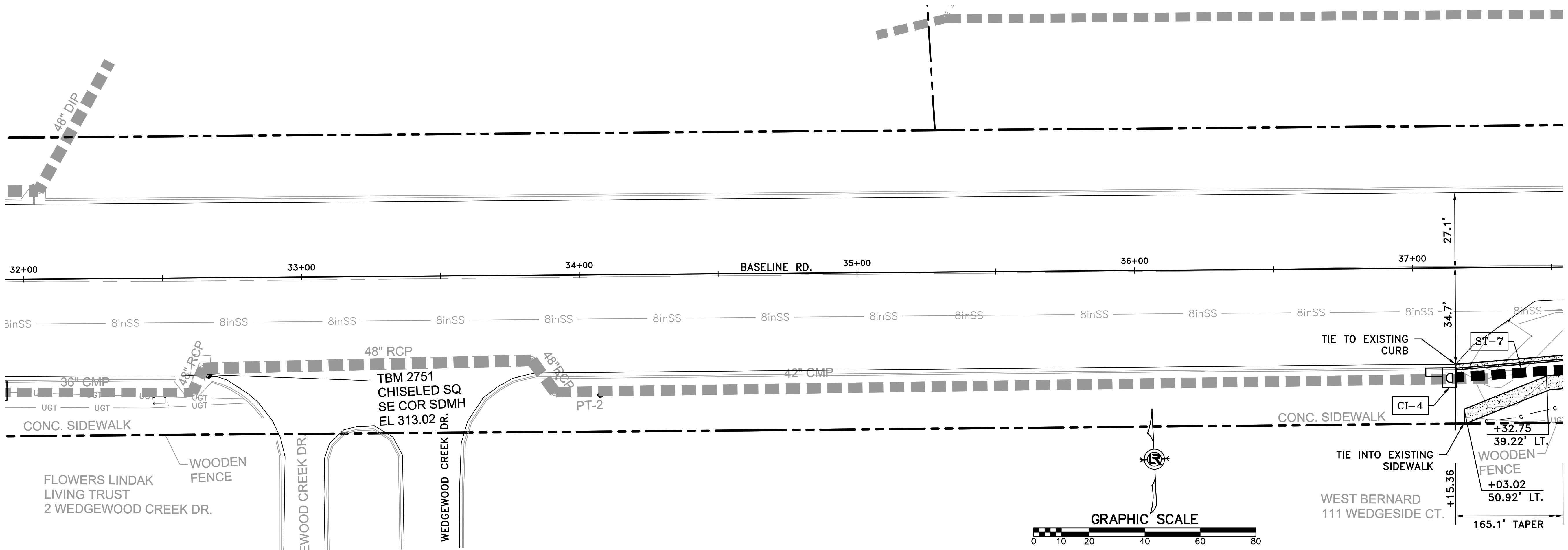
REVISIONS	DATE

CITY OF LITTLE ROCK, ARKANSAS
WEST BASELINE RD. IMPVTS.
PLAN - PROFILE
STA 26+50 TO 32+00

DEPARTMENT OF PUBLIC WORKS
CIVIL ENGINEERING
701 W. MARKHAM
LITTLE ROCK, ARKANSAS 72201

STATE OF ARKANSAS
TODD E. MUELLER
LICENSED PROFESSIONAL ENGINEER
No. 11835
Digitally Signed 08/02/2018

DRAWN BY
RCC
DESIGNED
RCC
CHECKED
TEM
DATE
8-2-2018
SCALE
H: 1"=20'
V: 1"=10'
PROJECT NO.
16-7-ST-239
SHEET NO.
C9



BASELINE ROAD

REVISIONS	DATE

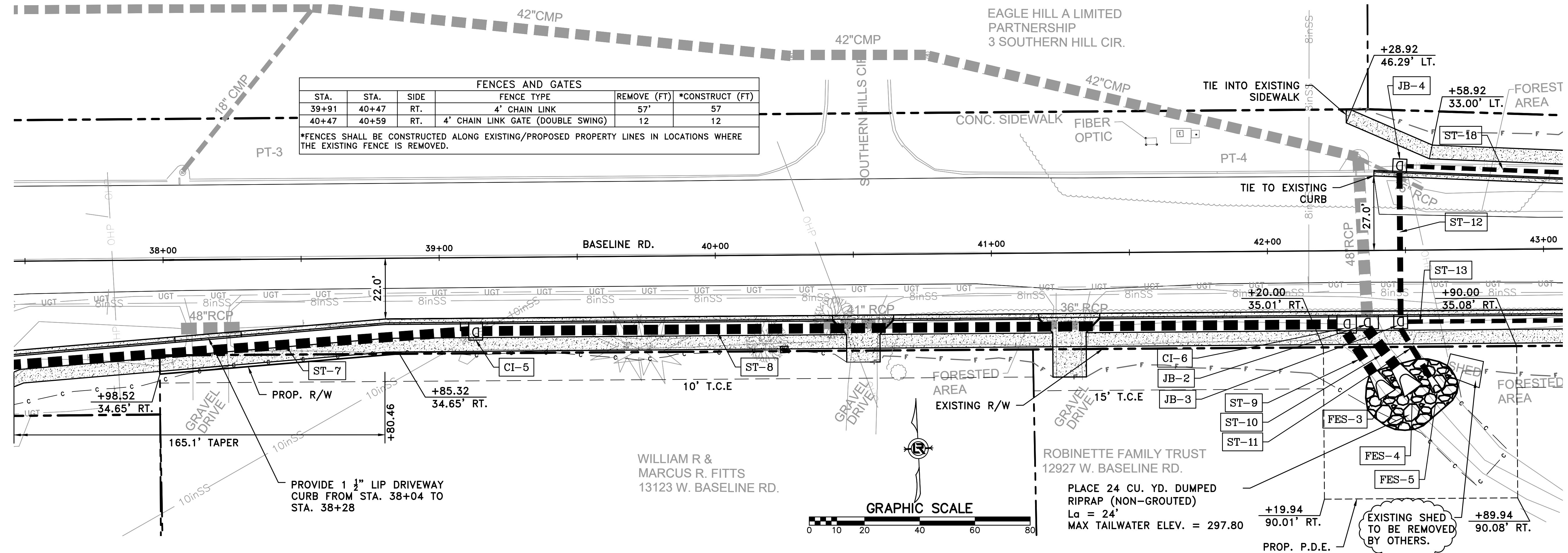
CITY OF LITTLE ROCK, ARKANSAS
 WEST BASELINE RD. IMPVTS.
 PLAN - PROFILE
 STA 32+00 TO 37+50

DEPARTMENT OF PUBLIC WORKS
 CIVIL ENGINEERING
 701 W. MARKHAM
 LITTLE ROCK, ARKANSAS 72201

STATE OF ARKANSAS
 LICENSED PROFESSIONAL ENGINEER
 No. 11835
 TODD E. MUELLER
 Digitally Signed 08/02/2018

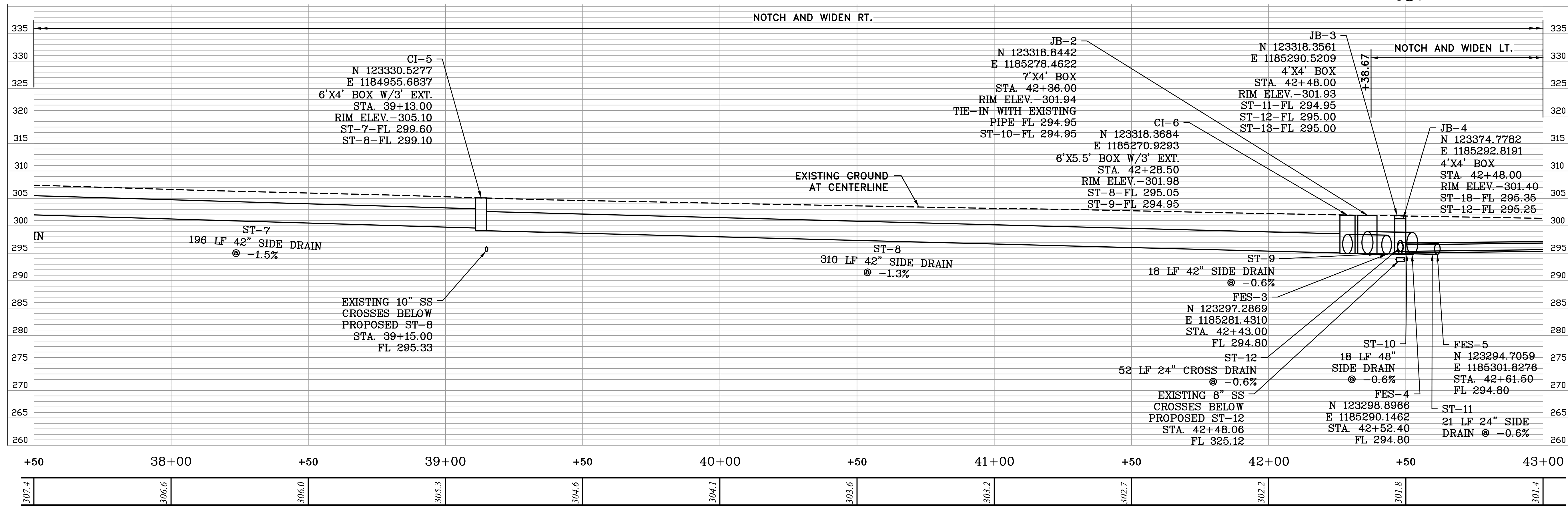
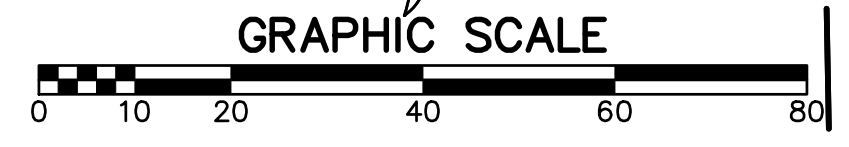
DRAWN BY RCC
DESIGNED RCC
CHECKED TEM
DATE 8-2-2018
SCALE H: 1"=20' V: 1"=10'
PROJECT NO. 16-7-ST-239
SHEET NO. C10

REVISIONS	DATE



FENCES AND GATES					
STA.	STA.	SIDE	FENCE TYPE	REMOVE (FT)	*CONSTRUCT (FT)
39+91	40+47	RT.	4' CHAIN LINK	57'	57
40+47	40+59	RT.	4' CHAIN LINK GATE (DOUBLE SWING)	12	12

*FENCES SHALL BE CONSTRUCTED ALONG EXISTING/PROPOSED PROPERTY LINES IN LOCATIONS WHERE THE EXISTING FENCE IS REMOVED.



BASELINE ROAD

CITY OF LITTLE ROCK, ARKANSAS
 WEST BASELINE RD. IMPVTS.
 PLAN - PROFILE
 STA 37+50 TO 43+00

DEPARTMENT OF PUBLIC WORKS
 CIVIL ENGINEERING
 701 W. MARKHAM
 LITTLE ROCK, ARKANSAS 72201

STATE OF ARKANSAS
 LICENSED PROFESSIONAL ENGINEER
 No. 11835
 TODD E. MUELLER
 Digitally Signed 08/02/2018

DRAWN BY
 RCC
 DESIGNED
 RCC
 CHECKED
 TEM
 DATE
 8-2-2018
 SCALE
 H: 1"=20'
 V: 1"=10'
 PROJECT NO.
 16-7-ST-239
 SHEET NO.
 C11

REVISIONS	DATE

CITY OF LITTLE ROCK, ARKANSAS
 WEST BASELINE RD. IMPVTS.
 PLAN - PROFILE
 STA 43+00 TO 48+50

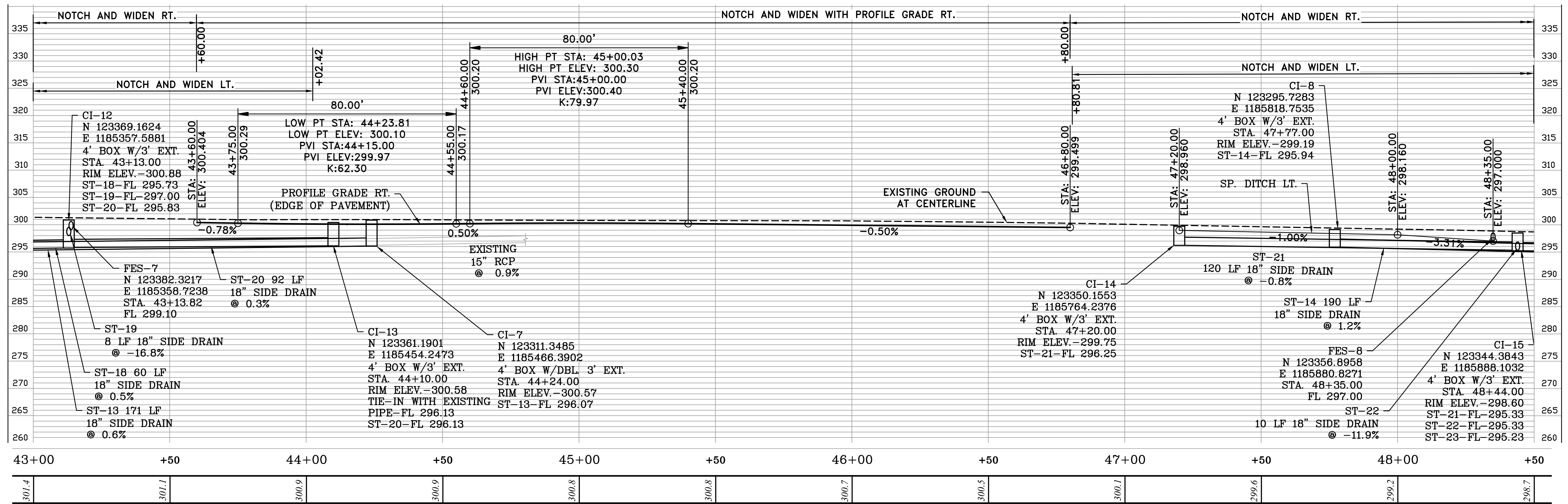
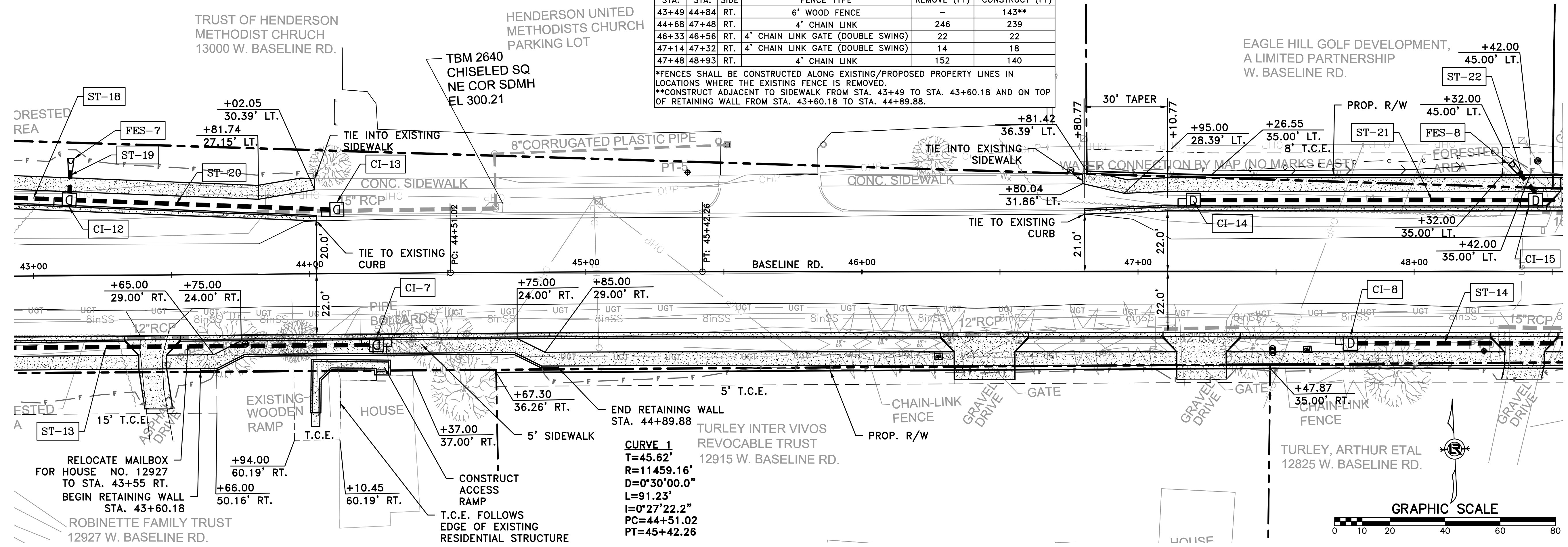
DEPARTMENT OF PUBLIC WORKS
 CIVIL ENGINEERING
 701 W. MARKHAM
 LITTLE ROCK, ARKANSAS 72201

STATE OF ARKANSAS
 LICENSED PROFESSIONAL ENGINEER
 No. 11835
 TODD E. MUELLER
 Digitally Signed 08/02/2018

DRAWN BY
 RCC
 DESIGNED
 RCC
 CHECKED
 TEM
 DATE
 8-2-2018
 SCALE
 H: 1"=20'
 V: 1"=10'
 PROJECT NO.
 16-7-ST-239
 SHEET NO.
 C12

FENCES AND GATES					
STA.	STA.	SIDE	FENCE TYPE	REMOVE (FT)	*CONSTRUCT (FT)
43+49	44+84	RT.	6' WOOD FENCE	-	143**
44+68	47+48	RT.	4' CHAIN LINK	246	239
46+33	46+56	RT.	4' CHAIN LINK GATE (DOUBLE SWING)	22	22
47+14	47+32	RT.	4' CHAIN LINK GATE (DOUBLE SWING)	14	18
47+48	48+93	RT.	4' CHAIN LINK	152	140

*FENCES SHALL BE CONSTRUCTED ALONG EXISTING/PROPOSED PROPERTY LINES IN LOCATIONS WHERE THE EXISTING FENCE IS REMOVED.
 **CONSTRUCT ADJACENT TO SIDEWALK FROM STA. 43+49 TO STA. 43+60.18 AND ON TOP OF RETAINING WALL FROM STA. 43+60.18 TO STA. 44+89.88.

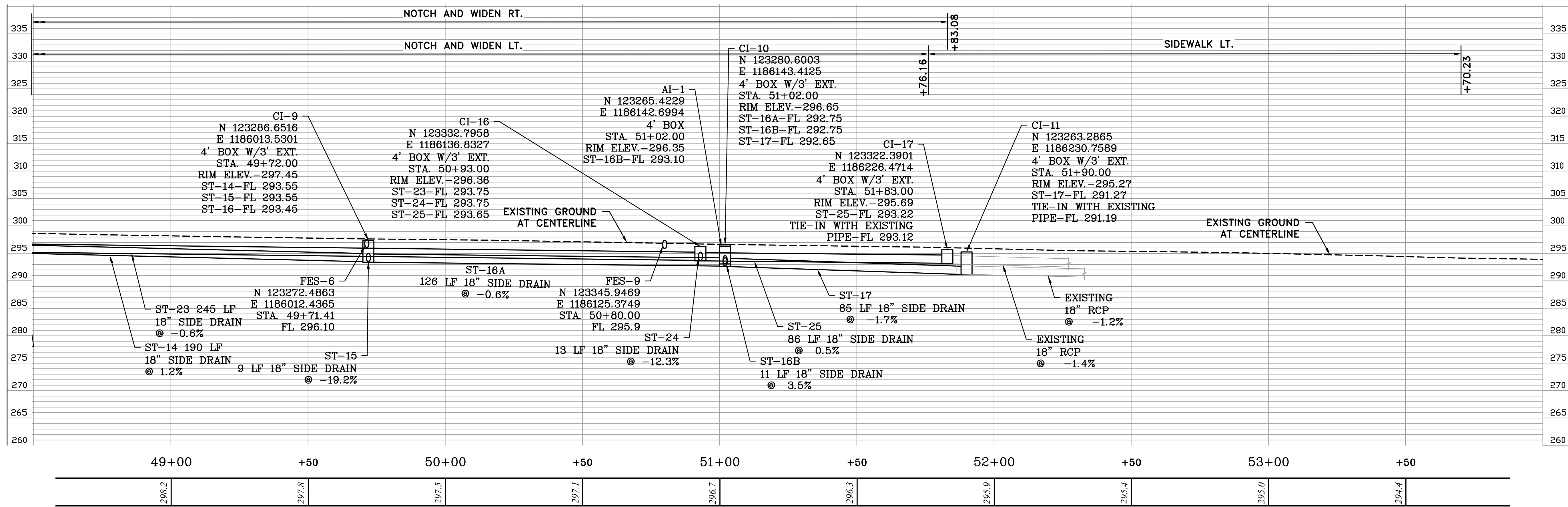
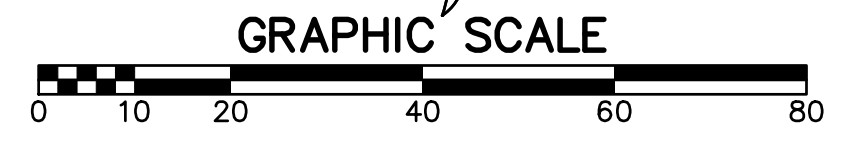
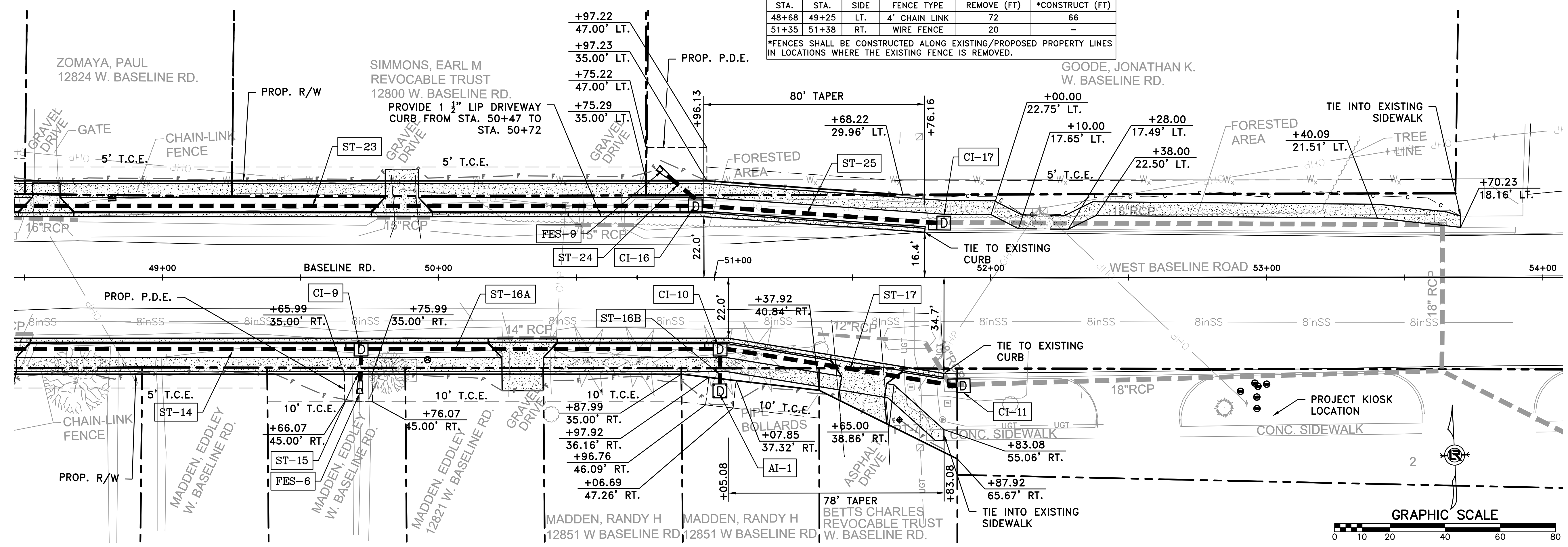


BASELINE ROAD

REVISIONS	DATE

FENCES AND GATES					
STA.	STA.	SIDE	FENCE TYPE	REMOVE (FT)	*CONSTRUCT (FT)
48+68	49+25	LT.	4' CHAIN LINK	72	66
51+35	51+38	RT.	WIRE FENCE	20	-

*FENCES SHALL BE CONSTRUCTED ALONG EXISTING/PROPOSED PROPERTY LINES IN LOCATIONS WHERE THE EXISTING FENCE IS REMOVED.



BASELINE ROAD

CITY OF LITTLE ROCK, ARKANSAS
 WEST BASELINE RD. IMPVTS.
 PLAN - PROFILE
 STA 48+50 TO EOP

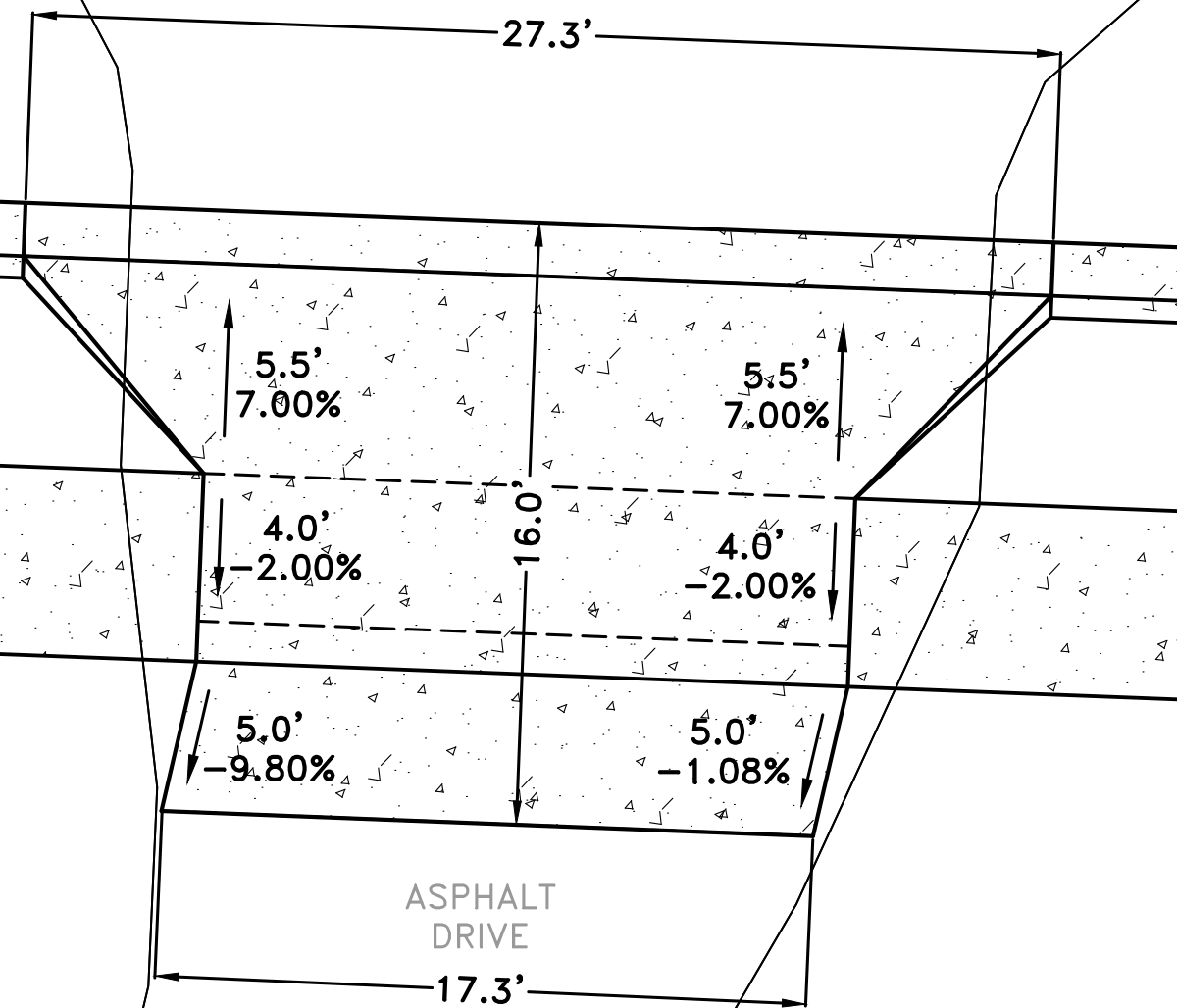
DEPARTMENT OF PUBLIC WORKS
 CIVIL ENGINEERING
 701 W. MARKHAM
 LITTLE ROCK, ARKANSAS 72201

STATE OF ARKANSAS
 LICENSED PROFESSIONAL ENGINEER
 No. 11835
 TODD E. MUELLER
 Digitally Signed 08/02/2018

DRAWN BY
 RCC
 DESIGNED
 RCC
 CHECKED
 TEM
 DATE
 8-2-2018
 SCALE
 H: 1"=20'
 V: 1"=10'
 PROJECT NO.
 16-7-ST-239
 SHEET NO.
 C13

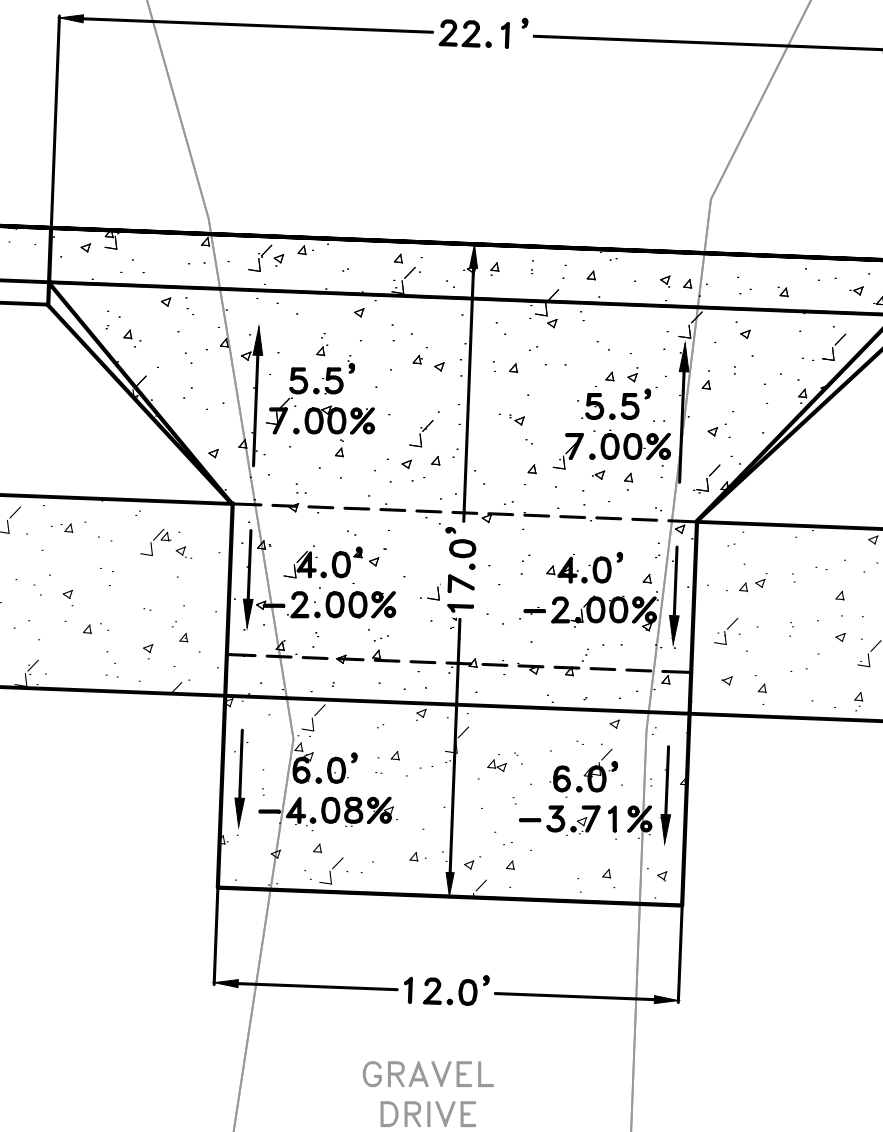
STA. 30+28.59 RT.

C.L. BASELINE RD.



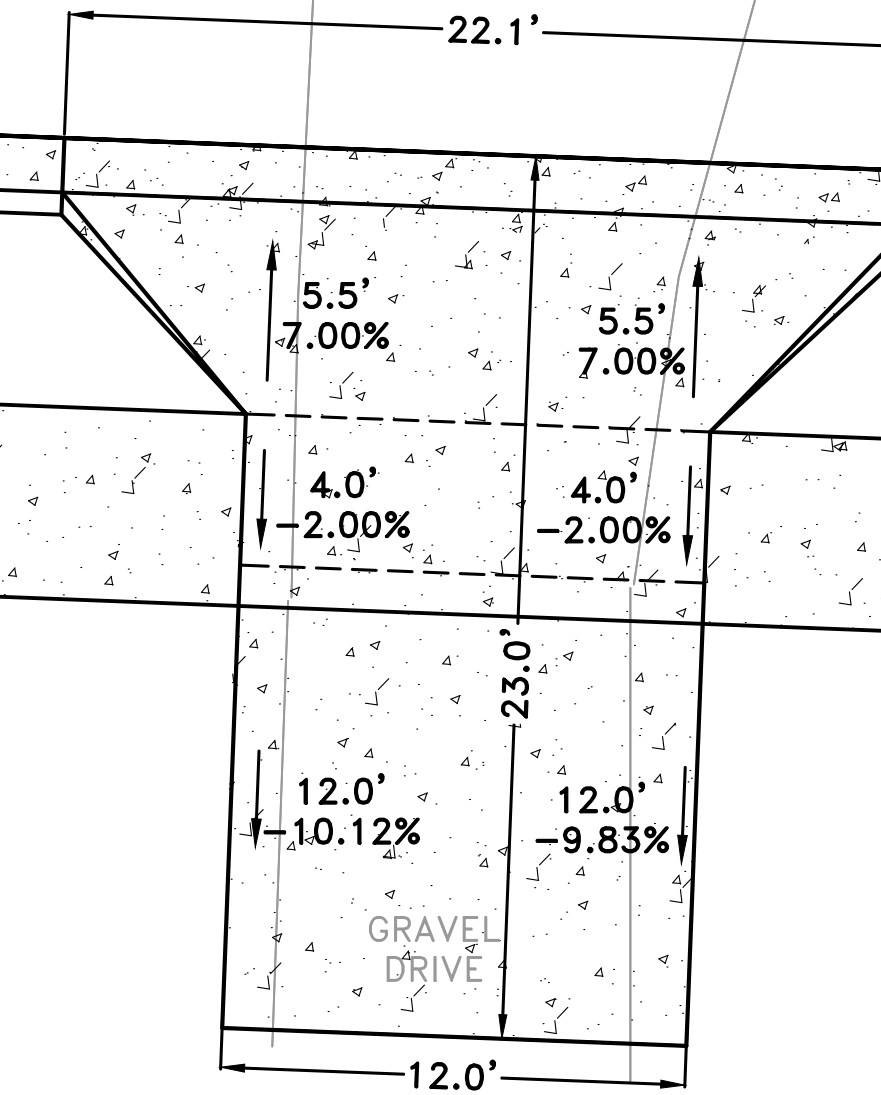
STA. 40+53.40 RT.

C.L. BASELINE RD.

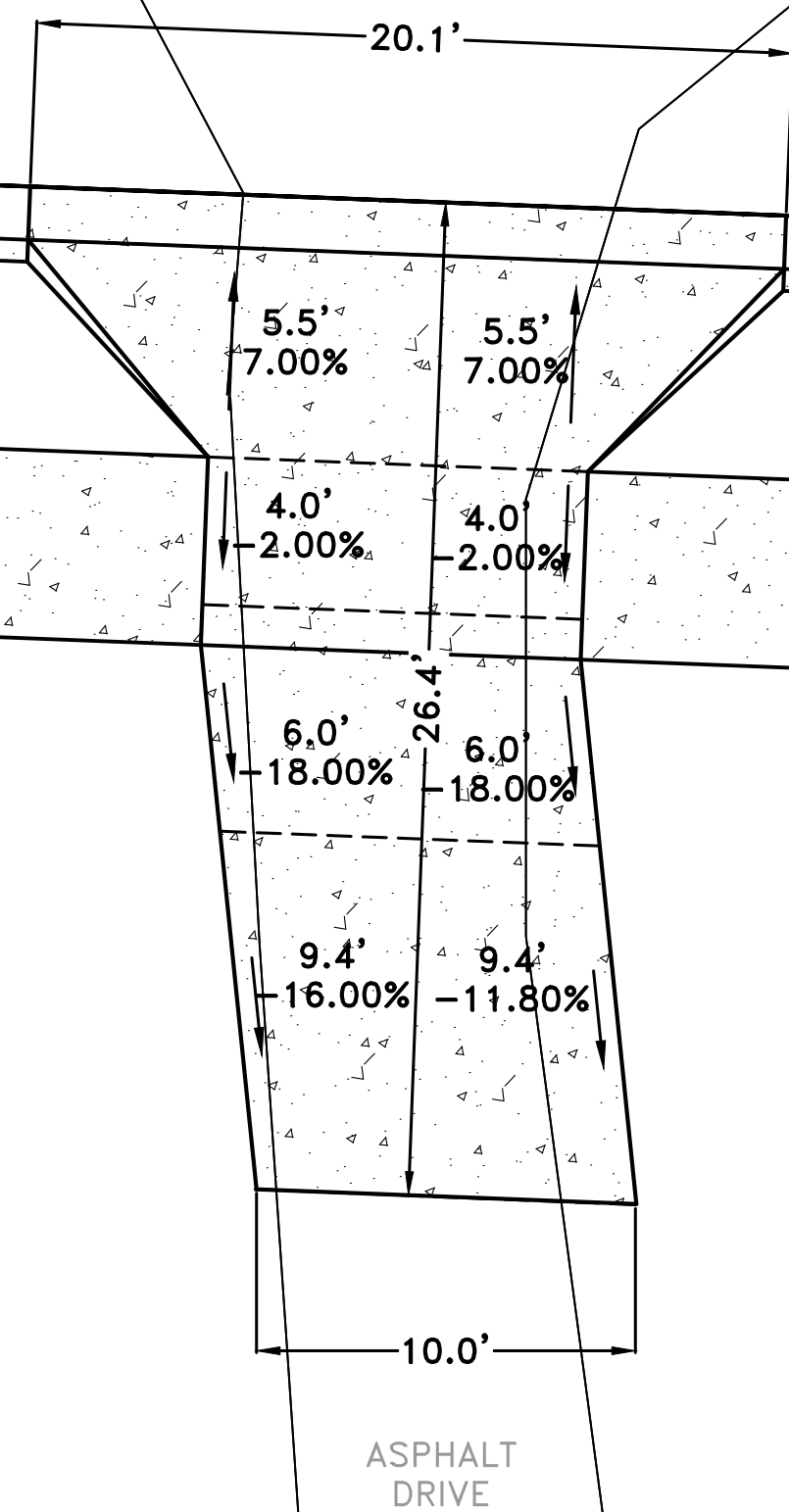


STA. 41+28.04 RT.

C.L. BASELINE RD.

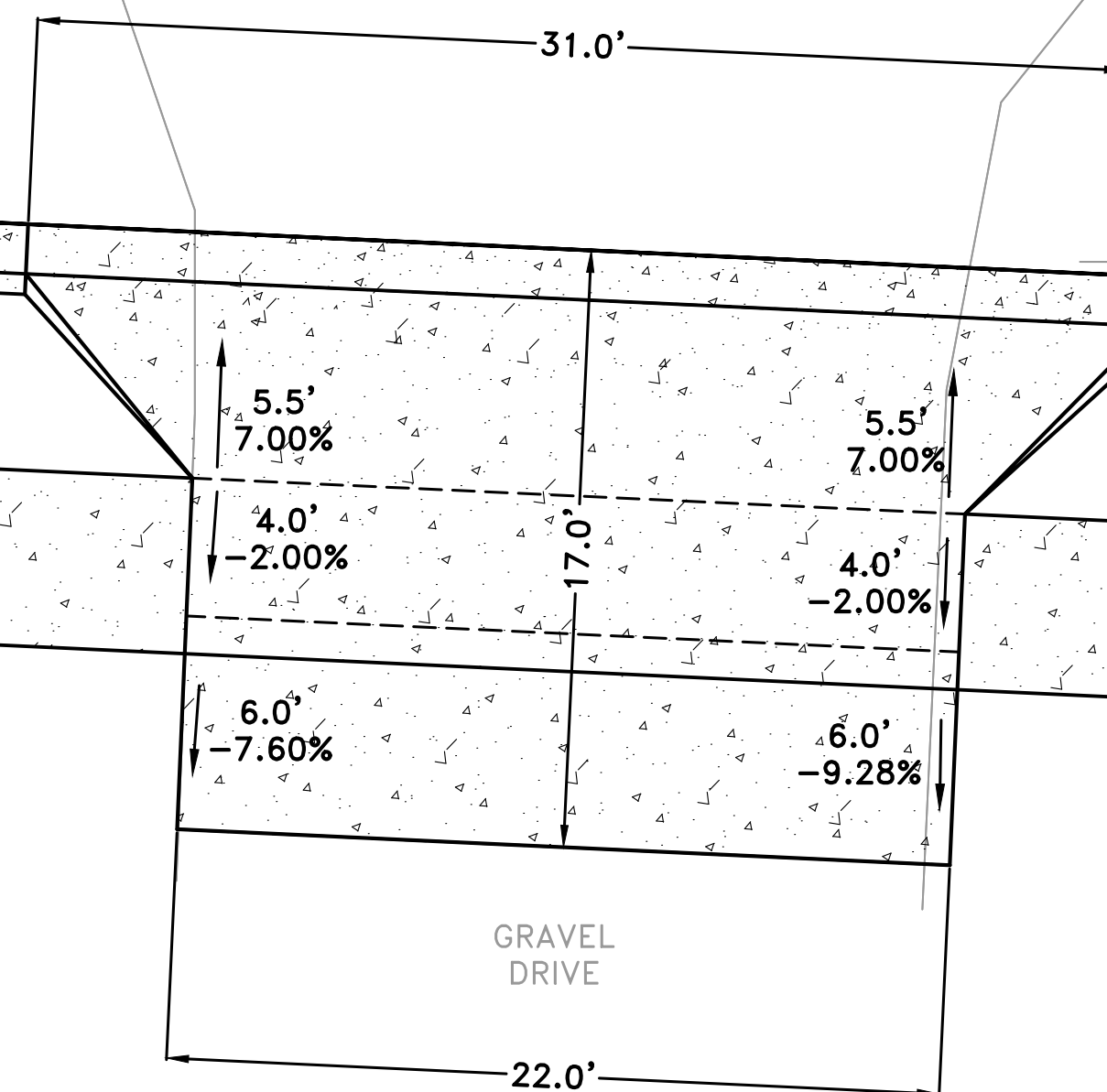


STA. 43+42.91 RT.



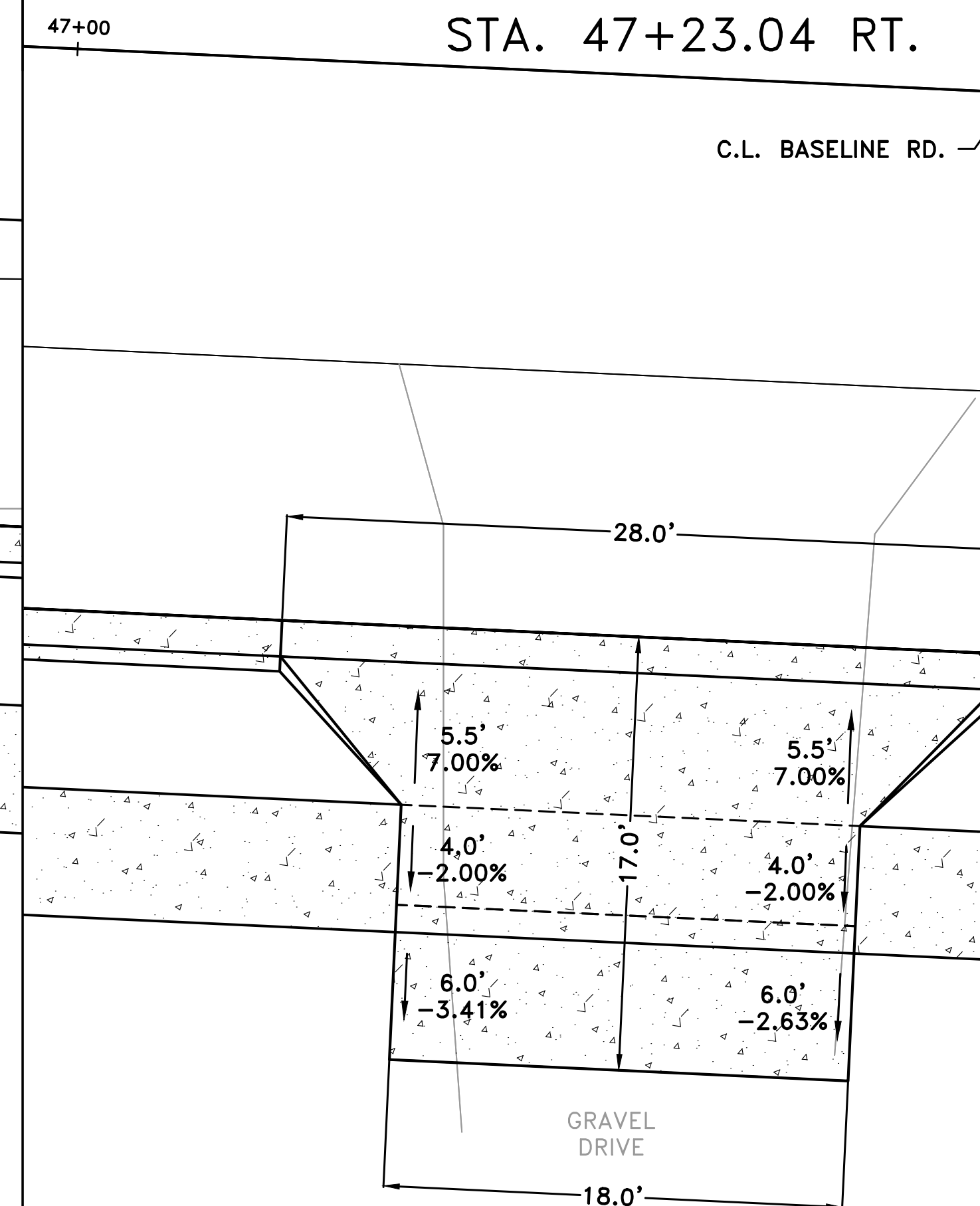
STA. 46+44.44 RT.

C.L. BASELINE RD.



STA. 47+23.04 RT.

C.L. BASELINE RD.



REVISIONS	DATE

CITY OF LITTLE ROCK, ARKANSAS
 WEST BASELINE RD. IMPVTS.
 DRIVEWAY DETAILS

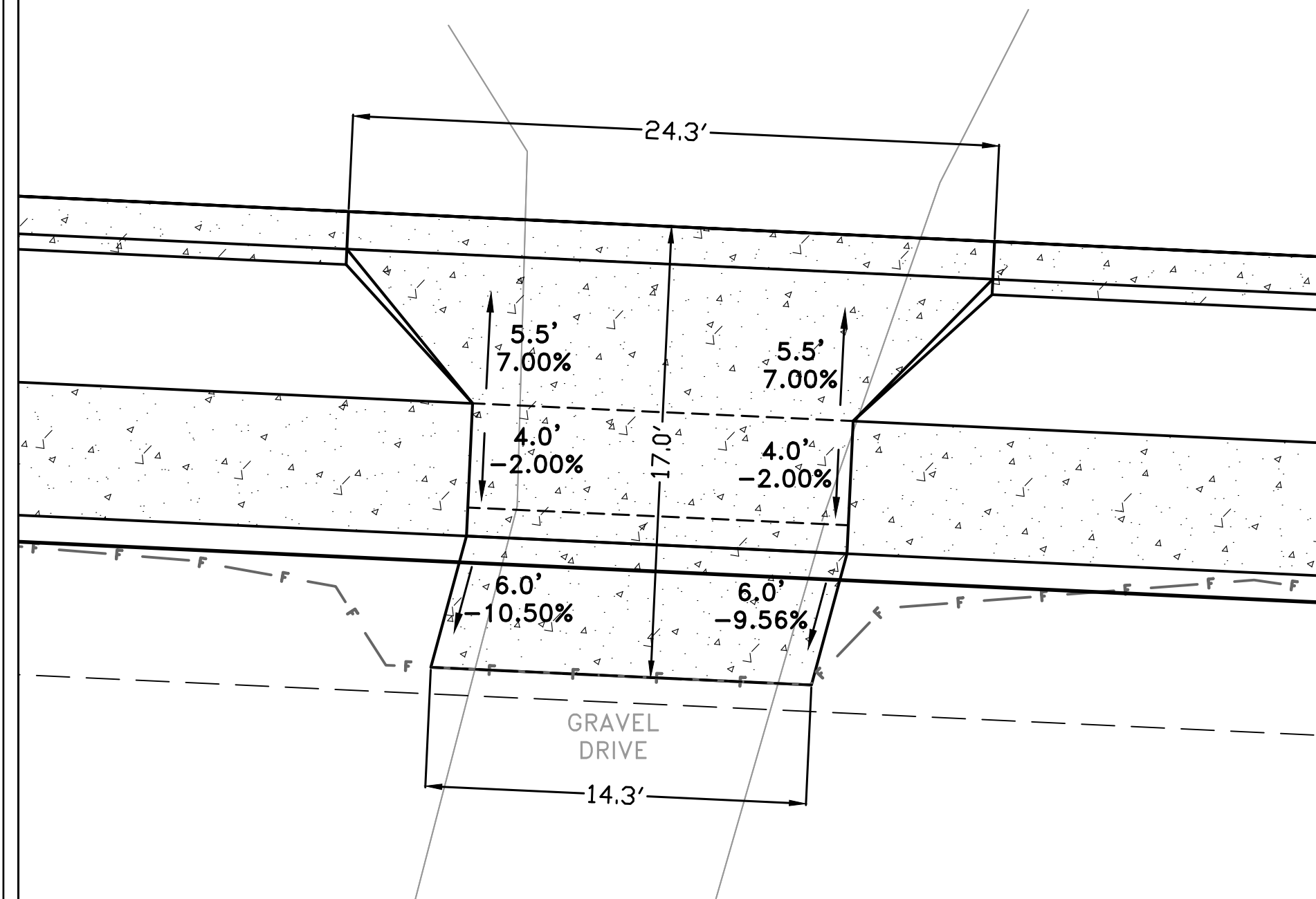
DEPARTMENT OF PUBLIC WORKS
 CIVIL ENGINEERING
 701 W. MARKHAM
 LITTLE ROCK, ARKANSAS 72201

STATE OF ARKANSAS
 LICENSED PROFESSIONAL ENGINEER
 No. 11835
 TODD E. MUELLER
 Digitally Signed 08/02/2018

DRAWN BY	MJM
DESIGNED	RCC
CHECKED	TEM
DATE	8-2-2018
SCALE	N.T.S.
PROJECT NO.	16-7-ST-239
SHEET NO.	C14

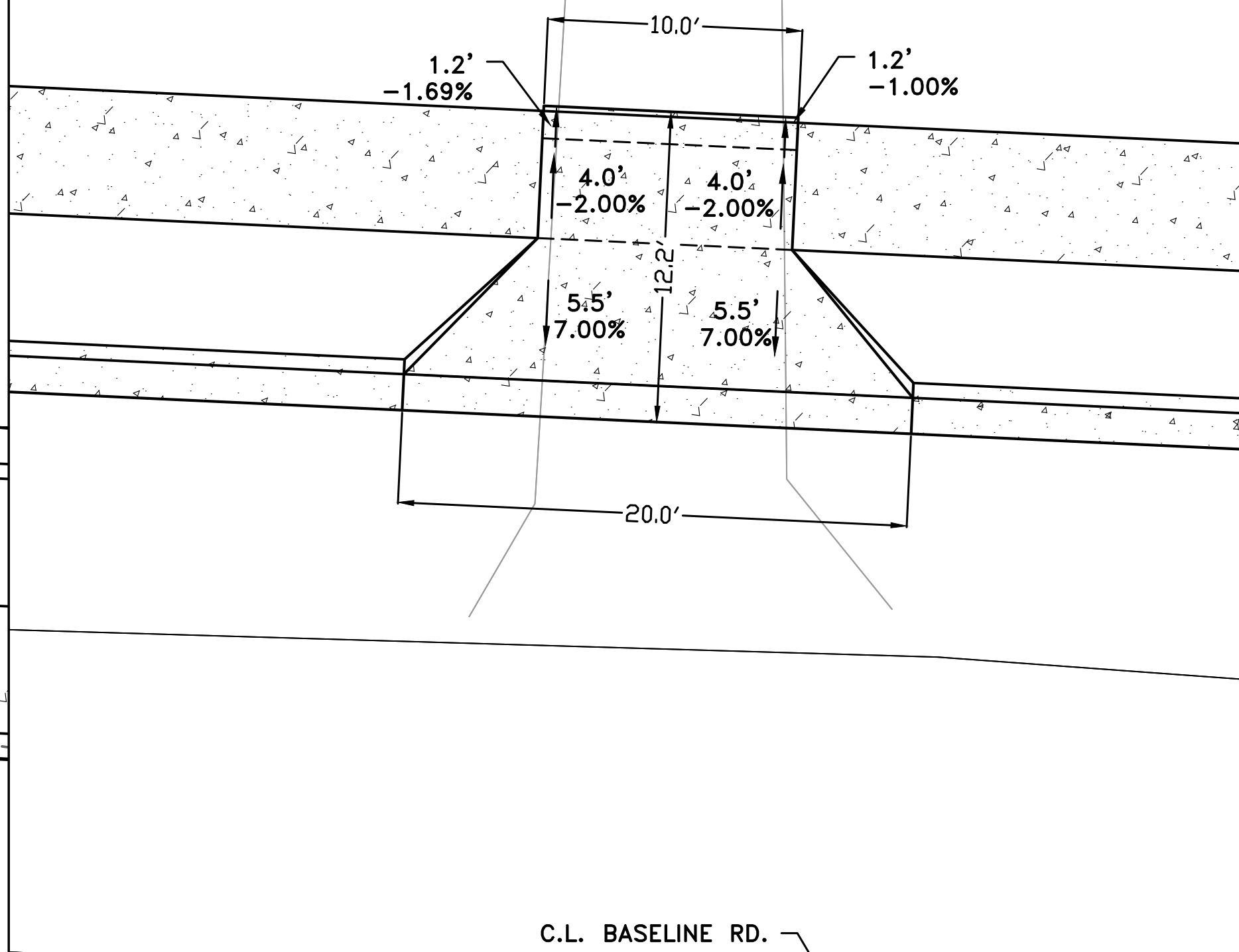
STA. 48+39.97 RT.

C.L. BASELINE RD.



STA. 48+57.73 LT.

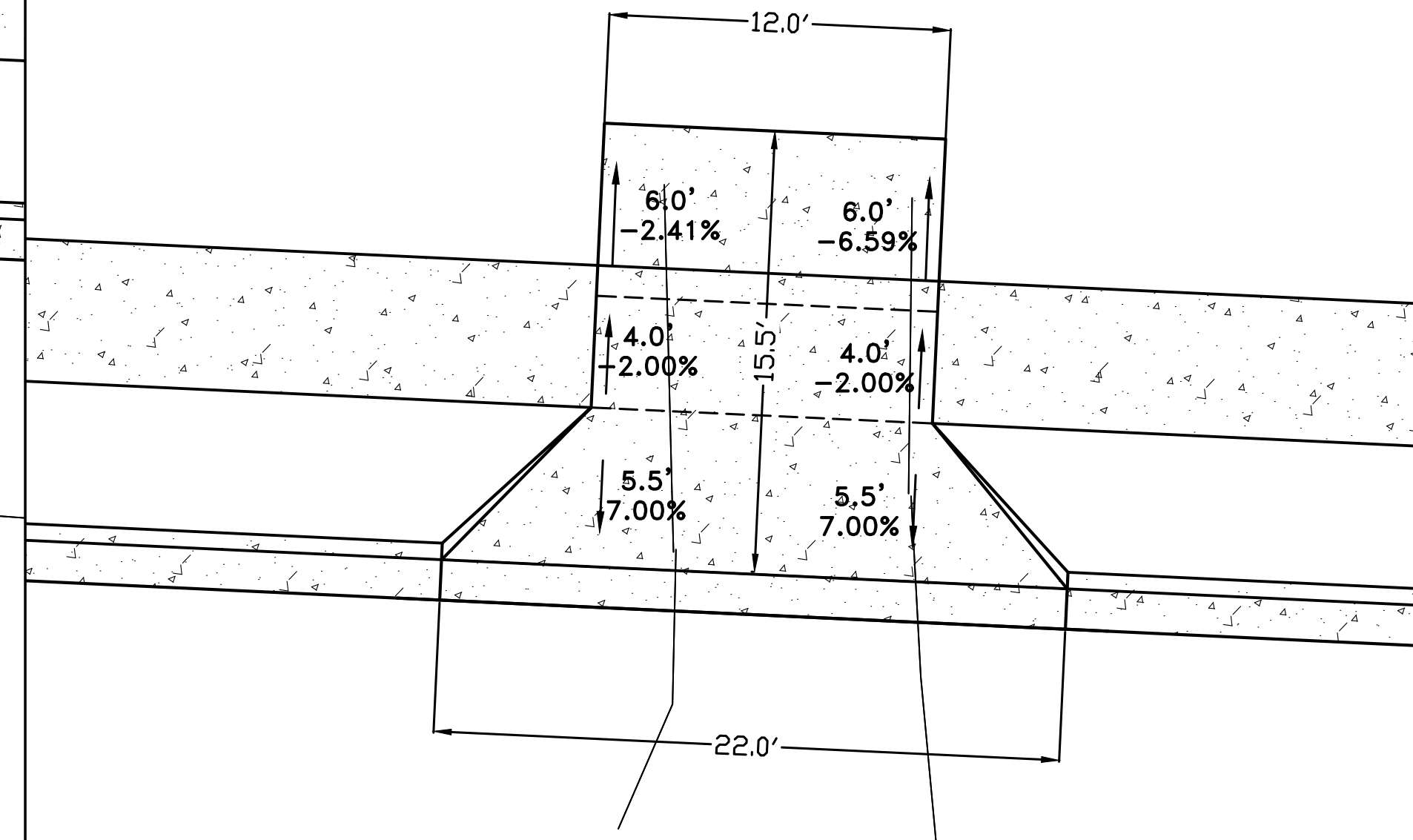
GRAVEL DRIVE



C.L. BASELINE RD.

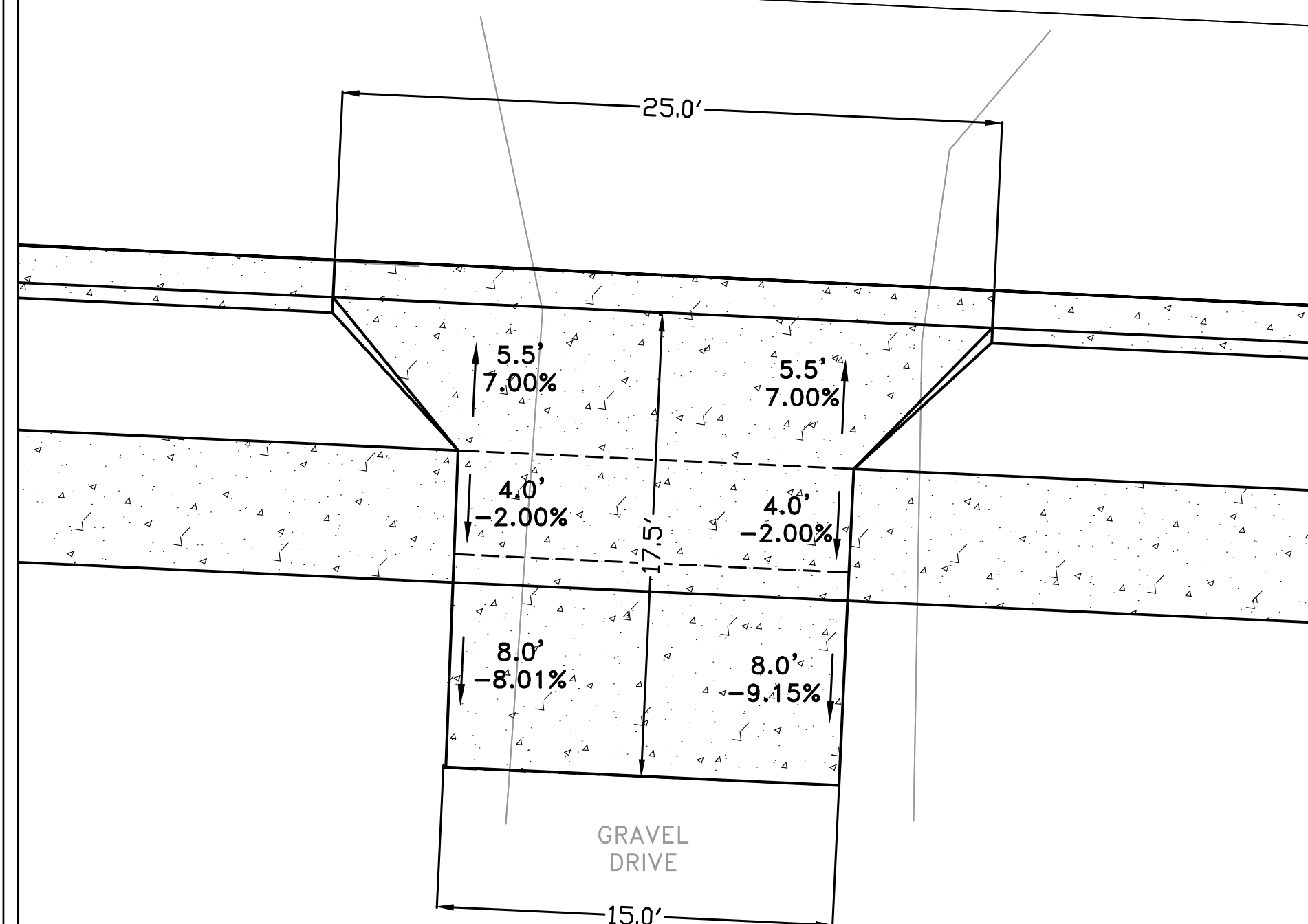
STA. 49+86.75 LT.

GRAVEL DRIVE



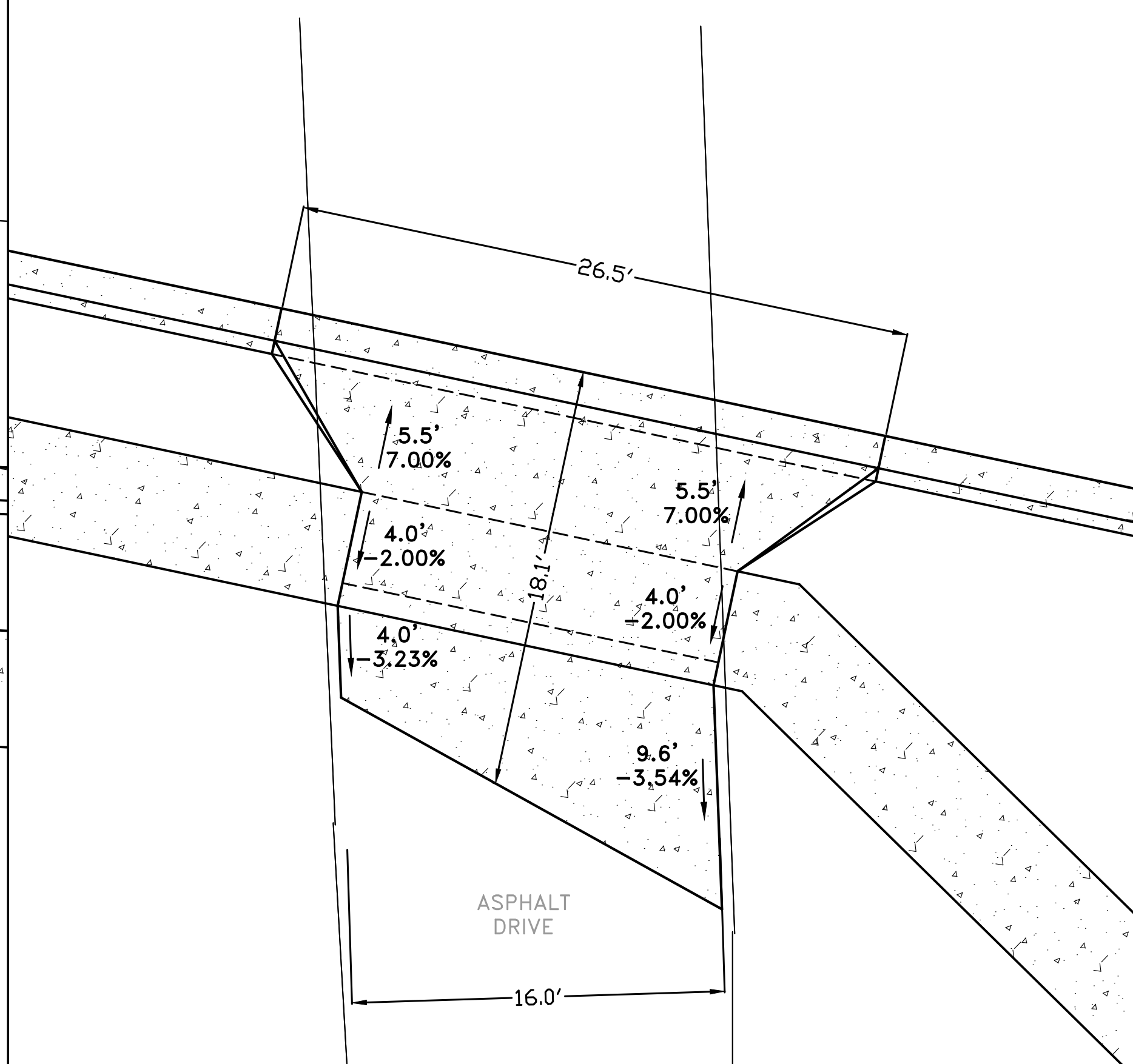
STA. 50+31.91 RT.

C.L. BASELINE RD.



STA. 51+55.33 RT.

ASPHALT DRIVE



REVISIONS	DATE

CITY OF LITTLE ROCK, ARKANSAS
 WEST BASELINE RD. IMPVTS.
 DRIVEWAY DETAILS

DEPARTMENT OF PUBLIC WORKS
 CIVIL ENGINEERING
 701 W. MARKHAM
 LITTLE ROCK, ARKANSAS 72201

STATE OF ARKANSAS
 Todd E. Mueller
 LICENSED PROFESSIONAL ENGINEER
 No. 11835
 TODD E. MUELLER
 Digitally Signed 08/02/2018

DRAWN BY	MJM
DESIGNED	RCC
CHECKED	TEM
DATE	8-2-2018
SCALE	N.T.S.
PROJECT NO.	16-7-ST-239
SHEET NO.	C15

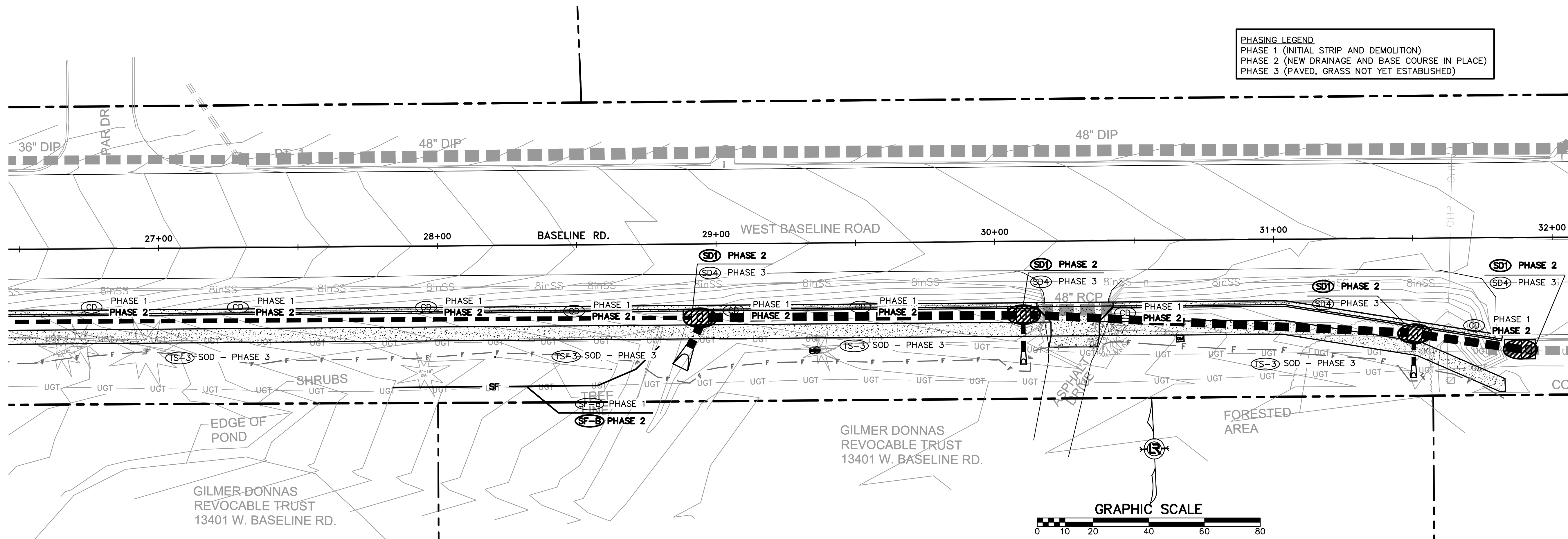
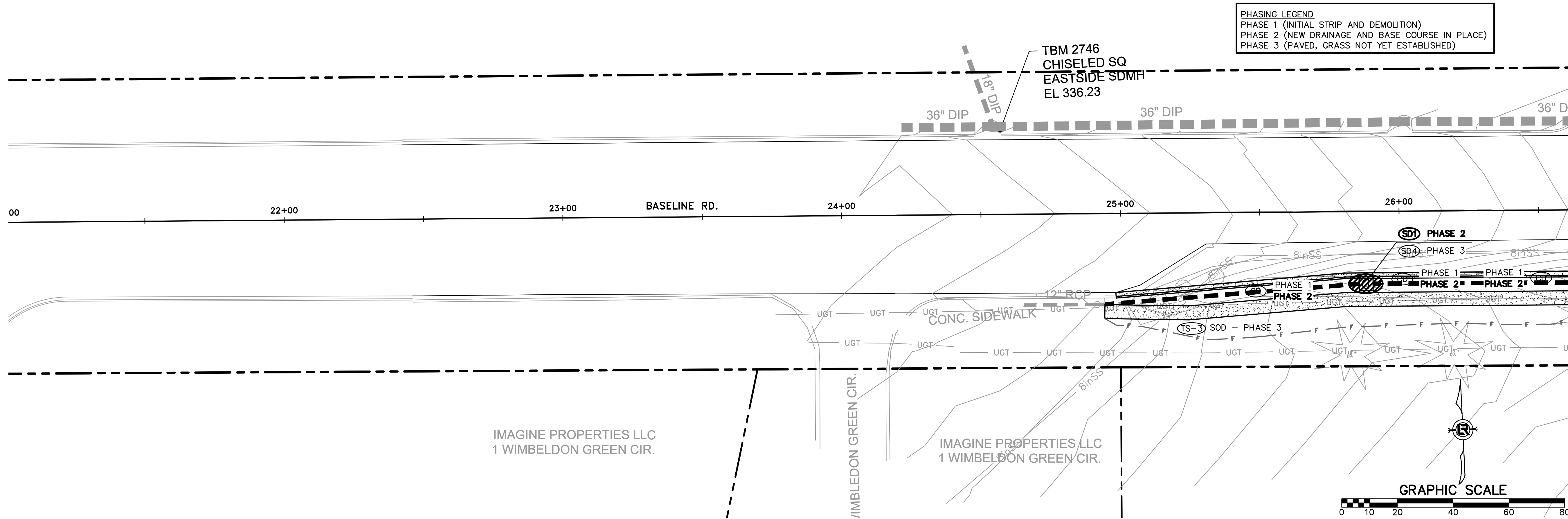
REVISIONS	DATE

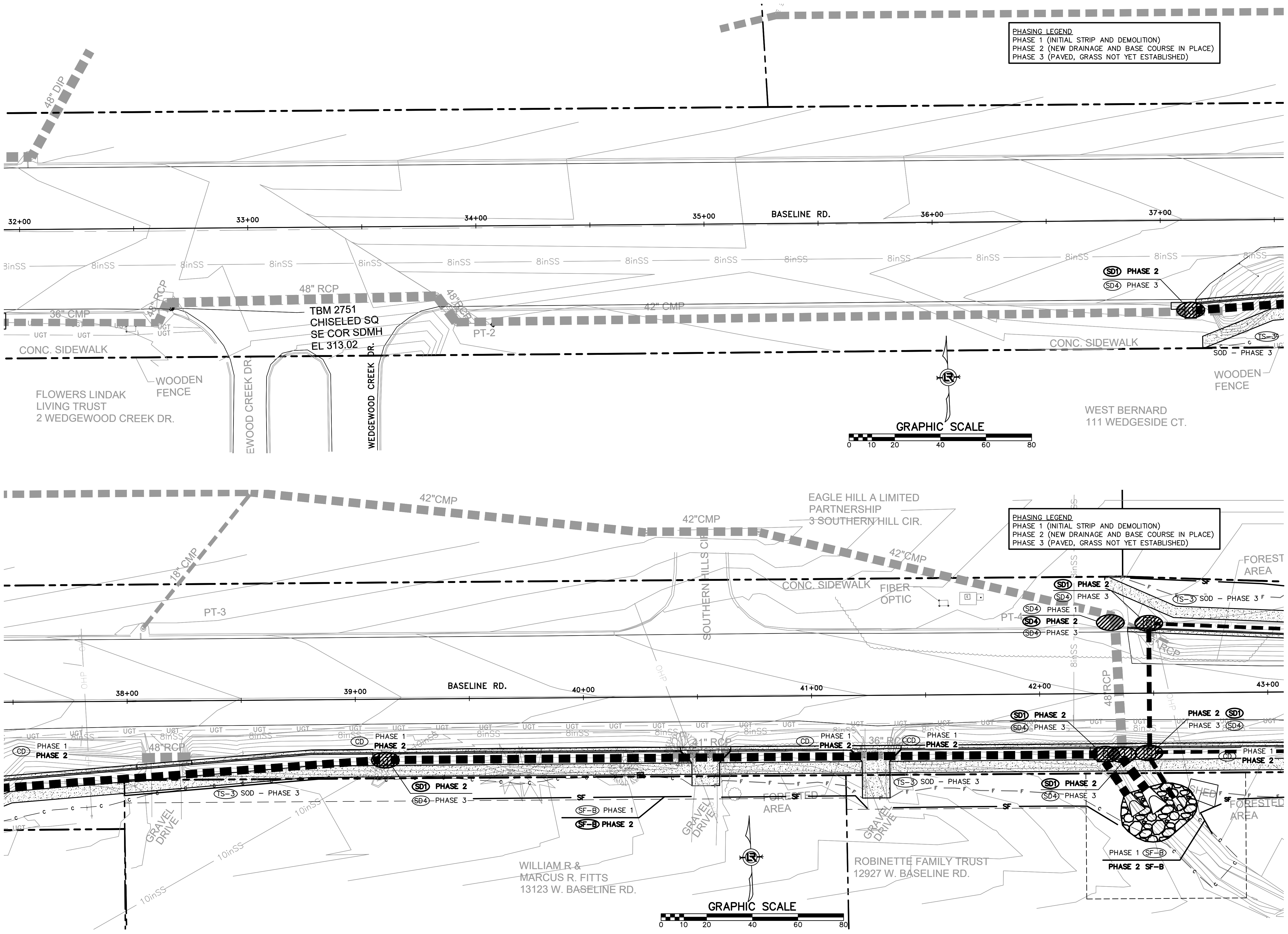
CITY OF LITTLE ROCK, ARKANSAS
 WEST BASELINE RD. IMPVTS.
 EROSION CONTROL
 STA 21+00 TO 32+00

DEPARTMENT OF PUBLIC WORKS
 CIVIL ENGINEERING
 701 W. MARKHAM
 LITTLE ROCK, ARKANSAS 72201

STATE OF ARKANSAS
 LICENSED PROFESSIONAL ENGINEER
 No. 11835
 TODD E. MUELLER
 Digitally Signed 08/02/2018

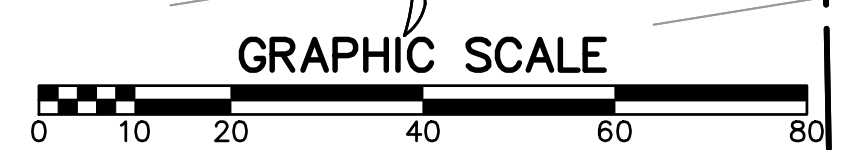
DRAWN BY
 RCC
 DESIGNED
 RCC
 CHECKED
 TEM
 DATE
 8-2-2018
 SCALE
 H: 1"=20'
 V: 1"=20'
 PROJECT NO.
 16-7-ST-239
 SHEET NO.
C16





PHASING LEGEND
 PHASE 1 (INITIAL STRIP AND DEMOLITION)
 PHASE 2 (NEW DRAINAGE AND BASE COURSE IN PLACE)
 PHASE 3 (PAVED, GRASS NOT YET ESTABLISHED)

PHASING LEGEND
 PHASE 1 (INITIAL STRIP AND DEMOLITION)
 PHASE 2 (NEW DRAINAGE AND BASE COURSE IN PLACE)
 PHASE 3 (PAVED, GRASS NOT YET ESTABLISHED)



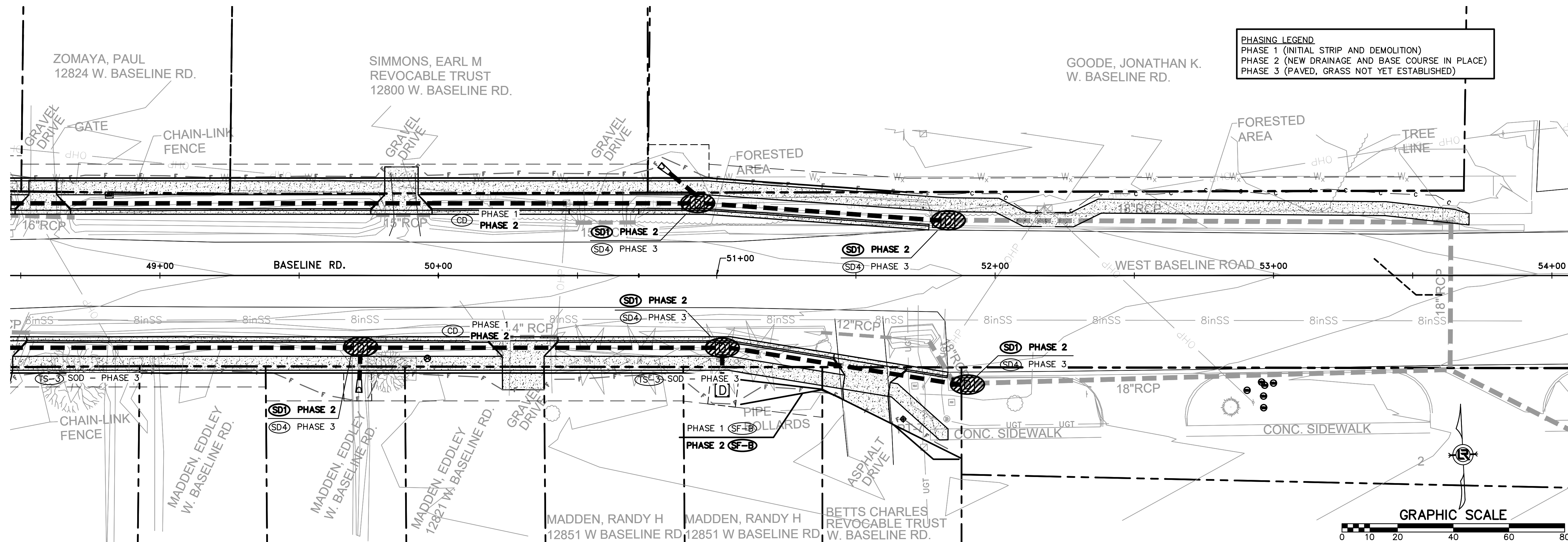
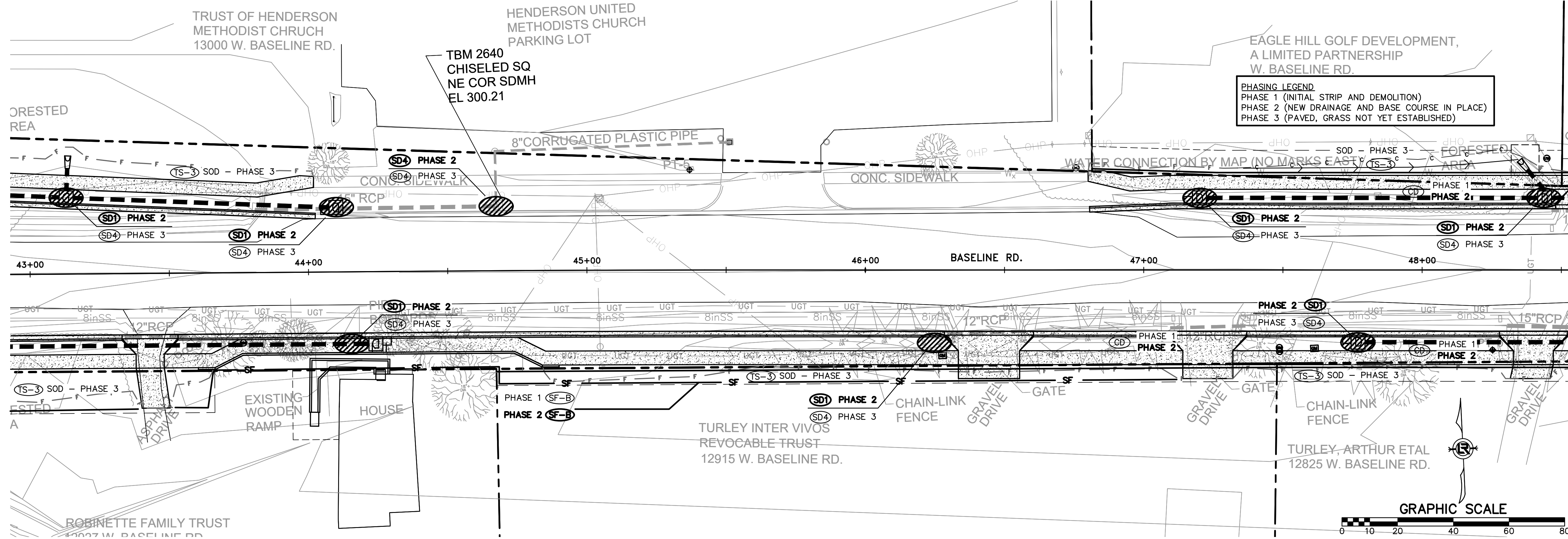
REVISIONS	DATE

CITY OF LITTLE ROCK, ARKANSAS
 WEST BASELINE RD. IMPVTS.
 EROSION CONTROL
 STA 32+00 TO 43+00

DEPARTMENT OF PUBLIC WORKS
 CIVIL ENGINEERING
 701 W. MARKHAM
 LITTLE ROCK, ARKANSAS 72201

STATE OF ARKANSAS
 LICENSED PROFESSIONAL ENGINEER
 No. 11835
 TODD E. MUELLER
 Digitally Signed 08/02/2018

DRAWN BY
 RCC
 DESIGNED
 RCC
 CHECKED
 TEM
 DATE
 8-2-2018
 SCALE
 H: 1"=20'
 V: 1"=20'
 PROJECT NO.
 16-7-ST-239
 SHEET NO.
 C17



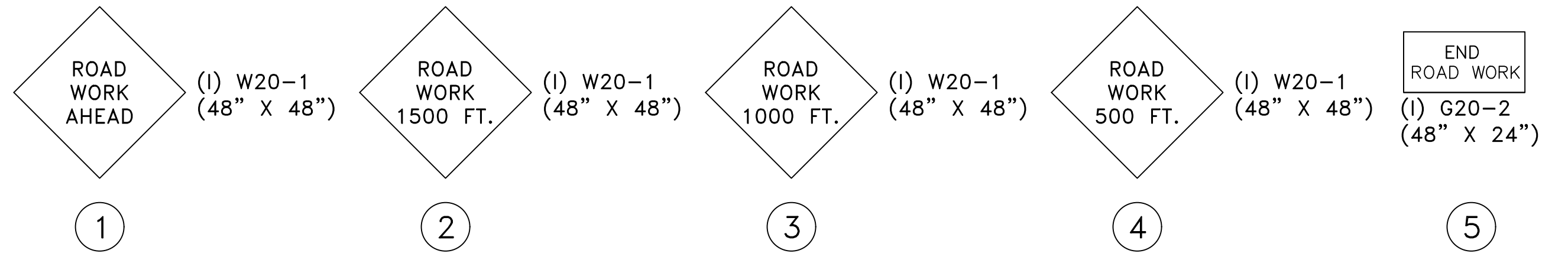
REVISIONS	DATE

CITY OF LITTLE ROCK, ARKANSAS
 WEST BASELINE RD. IMPVTS.
 EROSION CONTROL
 STA 43+00 TO 54+00

DEPARTMENT OF PUBLIC WORKS
 CIVIL ENGINEERING
 701 W. MARKHAM
 LITTLE ROCK, ARKANSAS 72201

STATE OF ARKANSAS
 LICENSED PROFESSIONAL ENGINEER
 No. 11835
 TODD E. MUELLER
 Digitally Signed 08/02/2018

DRAWN BY
 RCC
 DESIGNED
 RCC
 CHECKED
 TEM
 DATE
 8-2-2018
 SCALE
 H: 1"=20'
 V: 1"=20'
 PROJECT NO.
 16-7-ST-239
 SHEET NO.
C18



CONSTRUCTION SEQUENCE NOTES

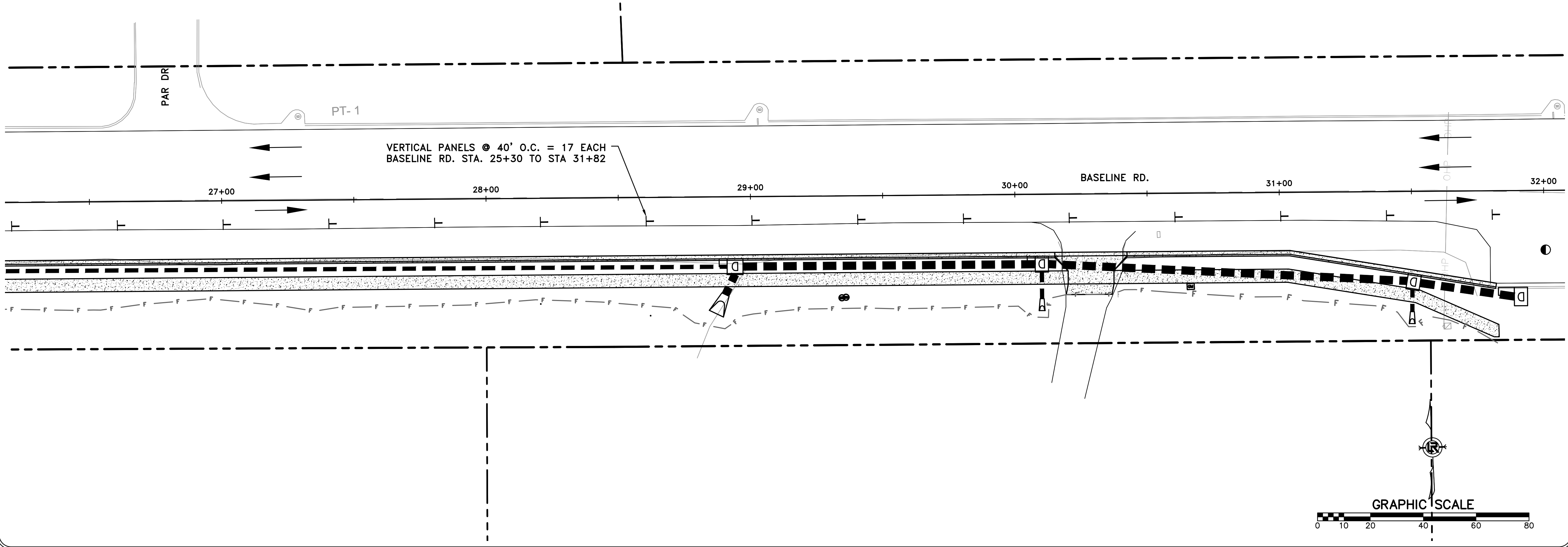
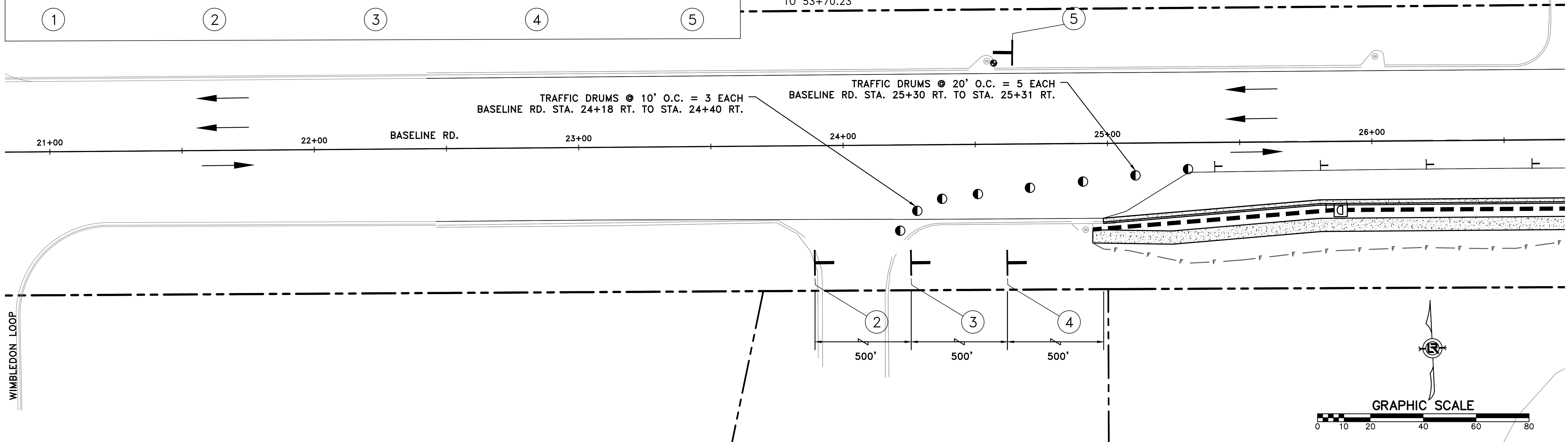
1. INSTALL ADVANCE WARNING SIGNS AND DEVICES AS SHOWN.
2. MAINTAIN AT LEAST TWO 10' LANES AT ALL TIMES.
3. ONLY ONE SIDE OF THE ROAD SHALL BE NOTCHED AT A TIME.
4. CONSTRUCT PROJECT STA. 24+98 TO 53+70.23

NOTES:

1. ACCESS TO LOCAL RESIDENCIES AND BUSINESSES TO BE PROVIDED AT ALL TIMES.
2. FINAL 2" SURFACE COURSE TO BE PLACED AFTER ALL OTHER STAGES ARE COMPLETE.

REVISIONS	DATE

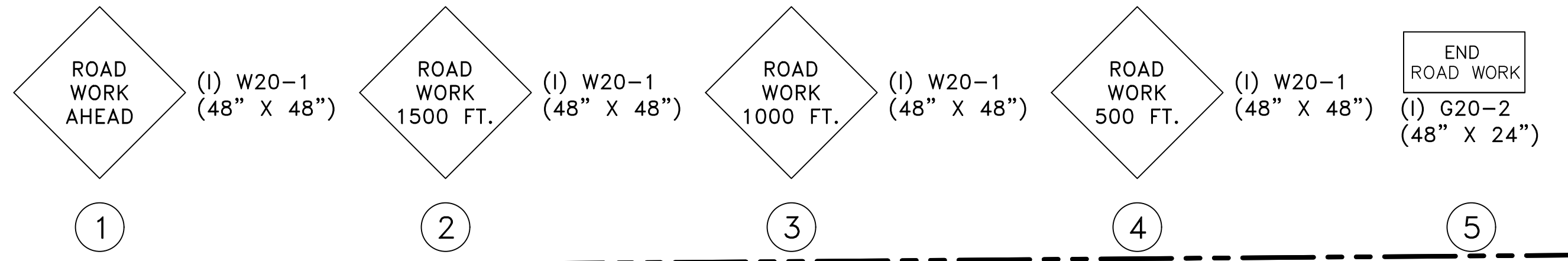
CITY OF LITTLE ROCK, ARKANSAS
 WEST BASELINE RD. IMPVTS.
 MAINTENANCE OF TRAFFIC
 STA BOP TO 32+00



DEPARTMENT OF PUBLIC WORKS
 CIVIL ENGINEERING
 701 W. MARKHAM
 LITTLE ROCK, ARKANSAS 72201

STATE OF ARKANSAS
 LICENSED PROFESSIONAL ENGINEER
 No. 11835
 TODD E. MUELLER
 Digitally Signed 08/02/2018

DRAWN BY
 RCC
 DESIGNED
 RCC
 CHECKED
 TEM
 DATE
 8-2-2018
 SCALE
 H: 1"=20'
 V: 1"=20'
 PROJECT NO.
 16-7-ST-239
 SHEET NO.
C19

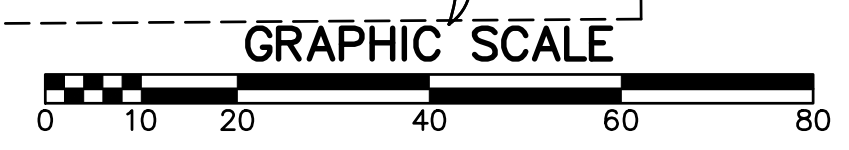
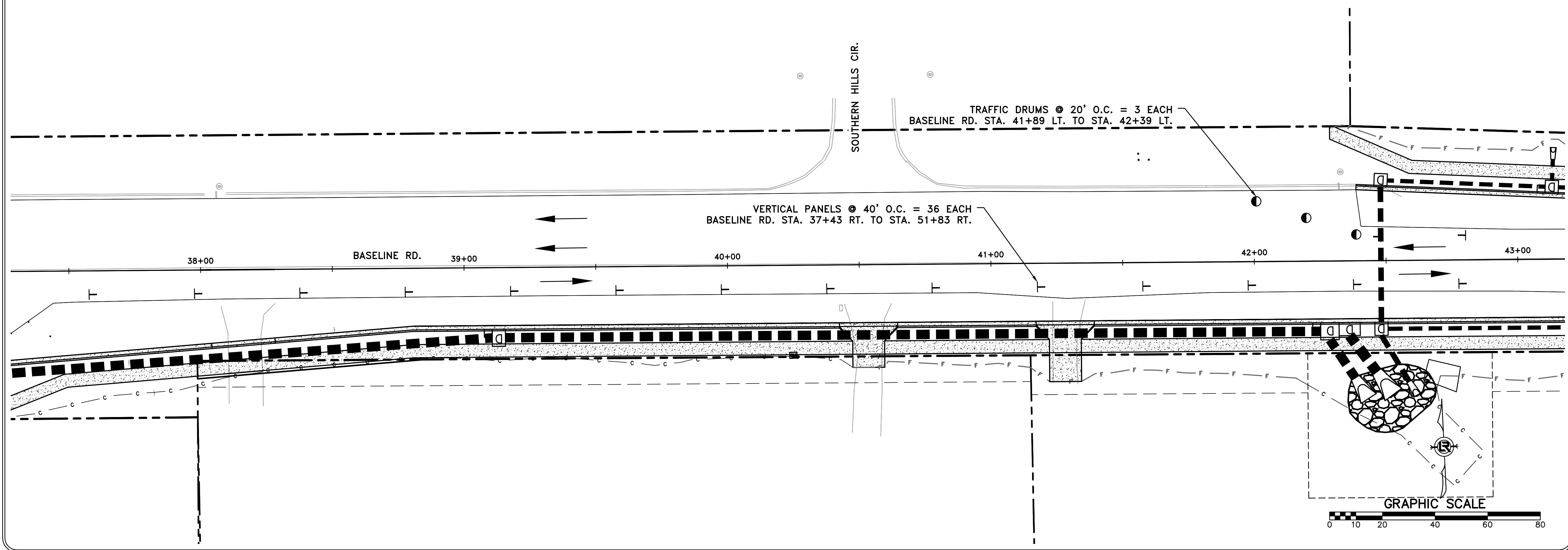
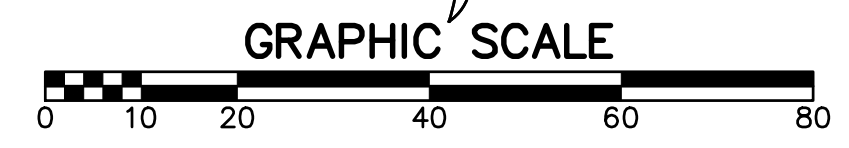
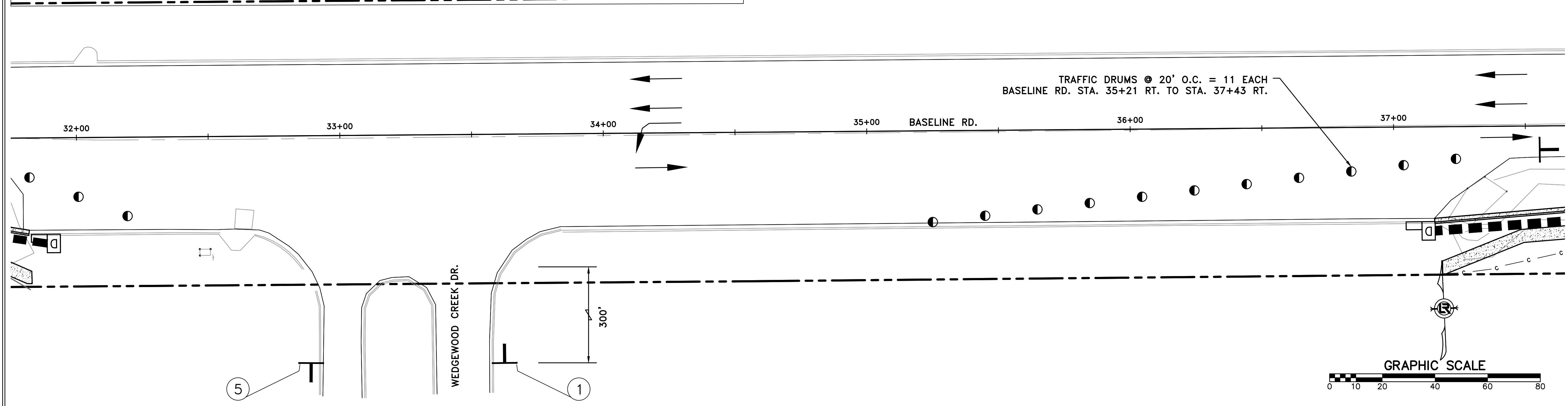


CONSTRUCTION SEQUENCE NOTES

1. INSTALL ADVANCE WARNING SIGNS AND DEVICES AS SHOWN.
2. MAINTAIN AT LEAST TWO 10' LANES AT ALL TIMES.
3. ONLY ONE SIDE OF THE ROAD SHALL BE NOTCHED AT A TIME.
4. CONSTRUCT PROJECT STA. 24+98 TO 53+70.23

NOTES:

1. ACCESS TO LOCAL RESIDENCIES AND BUSINESSES TO BE PROVIDED AT ALL TIMES.
2. FINAL 2" SURFACE COURSE TO BE PLACED AFTER ALL OTHER STAGES ARE COMPLETE.



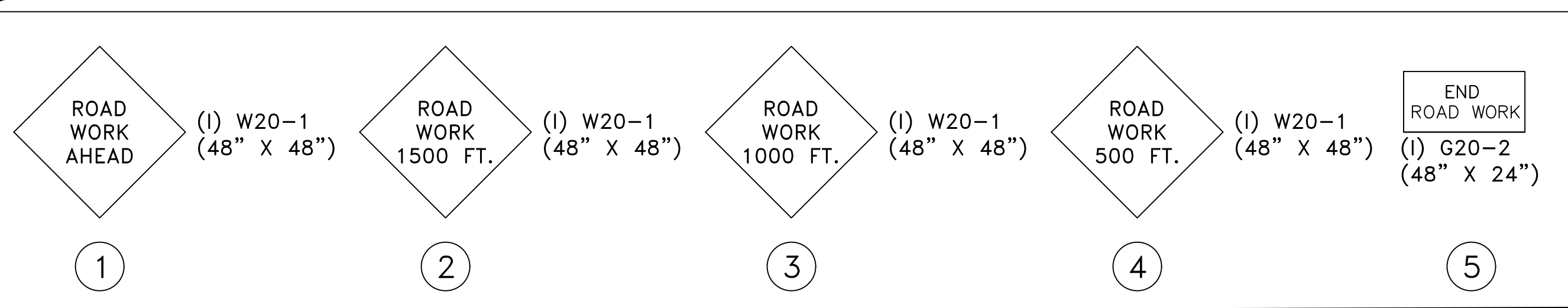
REVISIONS	DATE

CITY OF LITTLE ROCK, ARKANSAS
 WEST BASELINE RD. IMPVTS.
 MAINTENANCE OF TRAFFIC
 STA 32+00 TO 43+00

DEPARTMENT OF PUBLIC WORKS
 CIVIL ENGINEERING
 701 W. MARKHAM
 LITTLE ROCK, ARKANSAS 72201

STATE OF ARKANSAS
 LICENSED PROFESSIONAL ENGINEER
 No. 11835
 TODD E. MUELLER
 Digitally Signed 08/02/2018

DRAWN BY	RCC
DESIGNED	RCC
CHECKED	TEM
DATE	8-2-2018
SCALE	H: 1"=20' V: 1"=20'
PROJECT NO.	16-7-ST-239
SHEET NO.	C20

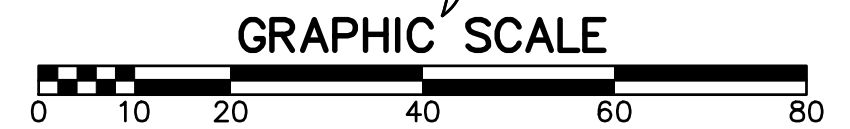
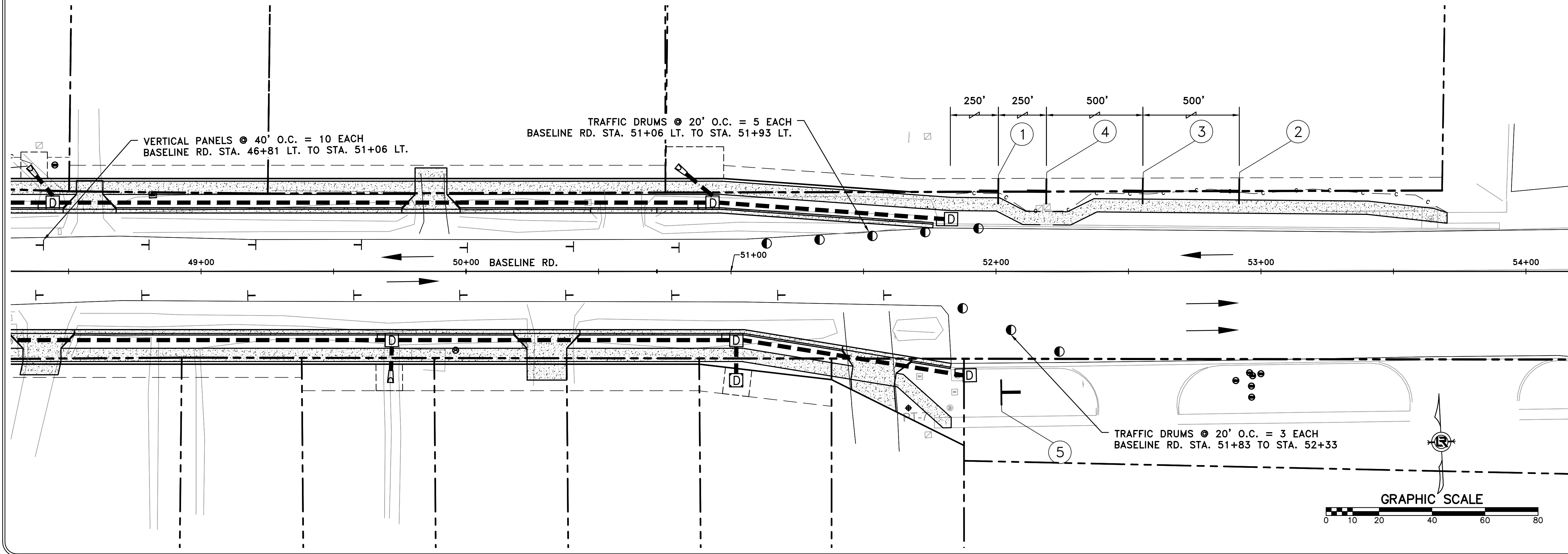
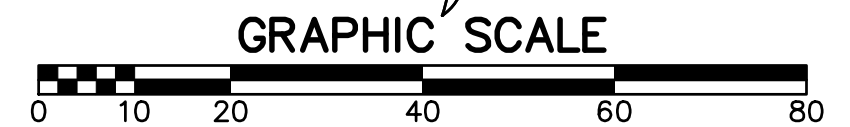
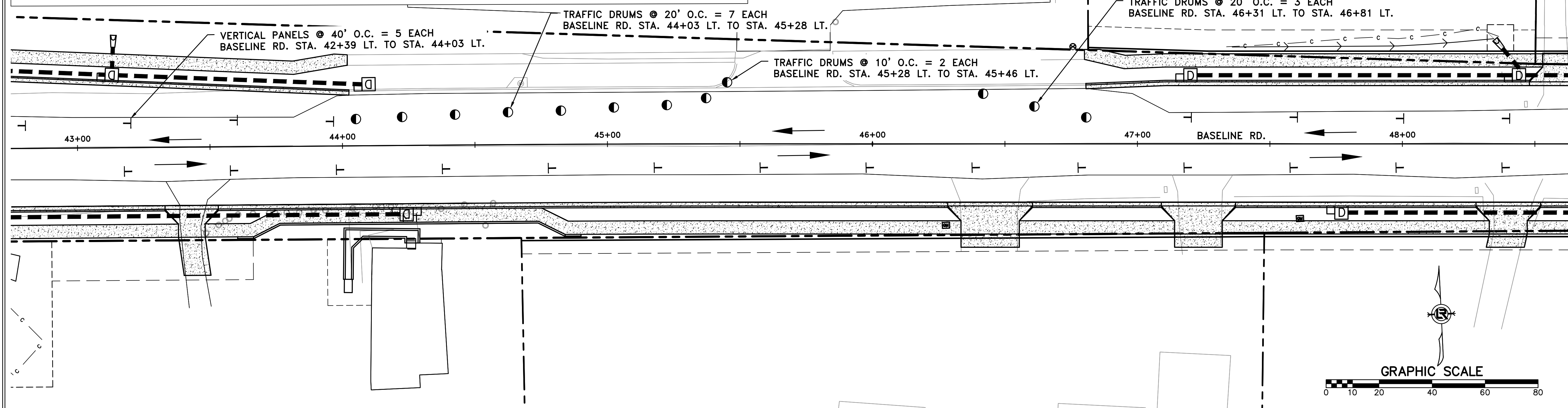


CONSTRUCTION SEQUENCE NOTES

1. INSTALL ADVANCE WARNING SIGNS AND DEVICES AS SHOWN.
2. MAINTAIN AT LEAST TWO 10' LANES AT ALL TIMES.
3. ONLY ONE SIDE OF THE ROAD SHALL BE NOTCHED AT A TIME.
4. CONSTRUCT PROJECT STA. 24+98 TO 53+70.23

NOTES:

1. ACCESS TO LOCAL RESIDENCIES AND BUSINESSES TO BE PROVIDED AT ALL TIMES.
2. FINAL 2" SURFACE COURSE TO BE PLACED AFTER ALL OTHER STAGES ARE COMPLETE.



REVISIONS	DATE

CITY OF LITTLE ROCK, ARKANSAS
 WEST BASELINE RD. IMPVTS.
 MAINTENANCE OF TRAFFIC
 STA 43+00 TO 54+00

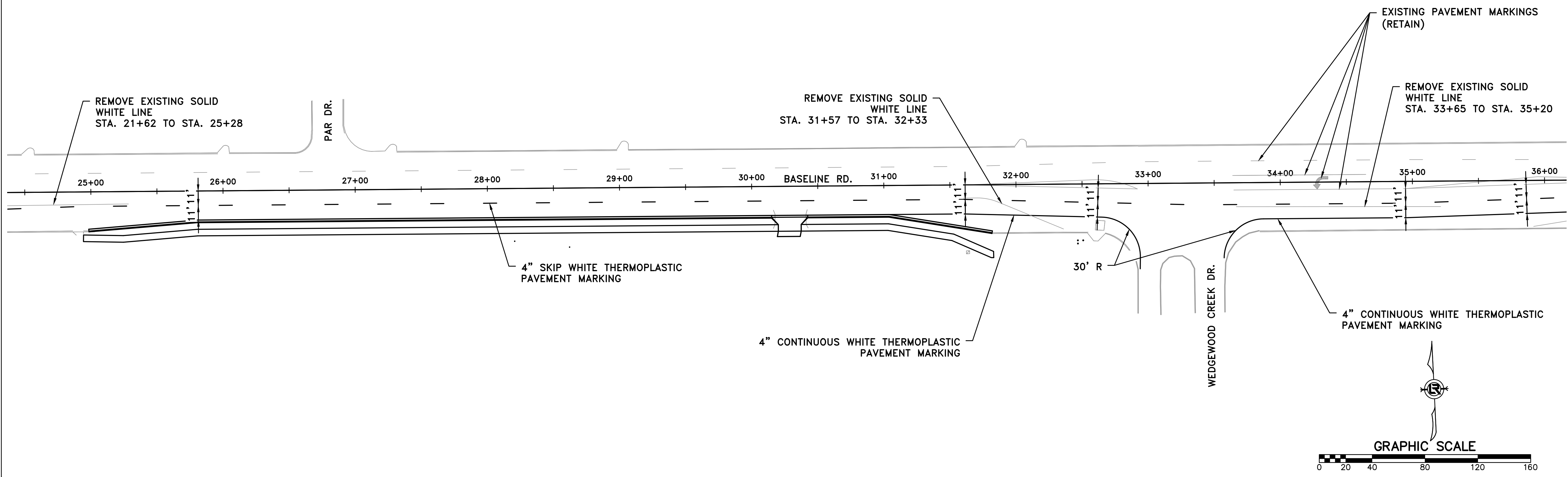
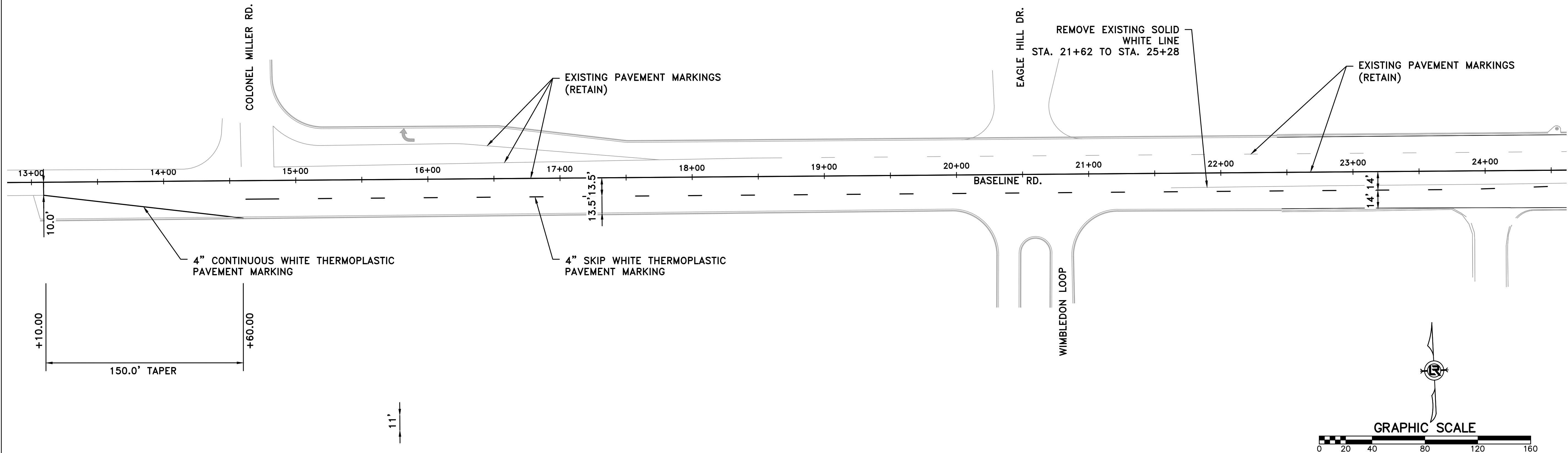
DEPARTMENT OF PUBLIC WORKS
 CIVIL ENGINEERING
 701 W. MARKHAM
 LITTLE ROCK, ARKANSAS 72201

STATE OF ARKANSAS
 LICENSED PROFESSIONAL ENGINEER
 No. 11835
 TODD E. MUELLER
 Digitally Signed 08/02/2018

DRAWN BY RCC
DESIGNED RCC
CHECKED TEM
DATE 8-2-2018
SCALE H: 1"=20' V: 1"=20'
PROJECT NO. 16-7-ST-239
SHEET NO. C21

NOTES:

- CONTRACTOR SHALL SPOT MARK FOR STRIPING LAYOUT AND OBTAIN APPROVAL FROM CITY OF LITTLE ROCK TRAFFIC ENGINEERING PRIOR TO PERMANENT INSTALLATION.



REVISIONS	DATE

CITY OF LITTLE ROCK, ARKANSAS
 WEST BASELINE RD. IMPVTS.
 STRIPING PLAN
 STA 13+00 TO 36+00

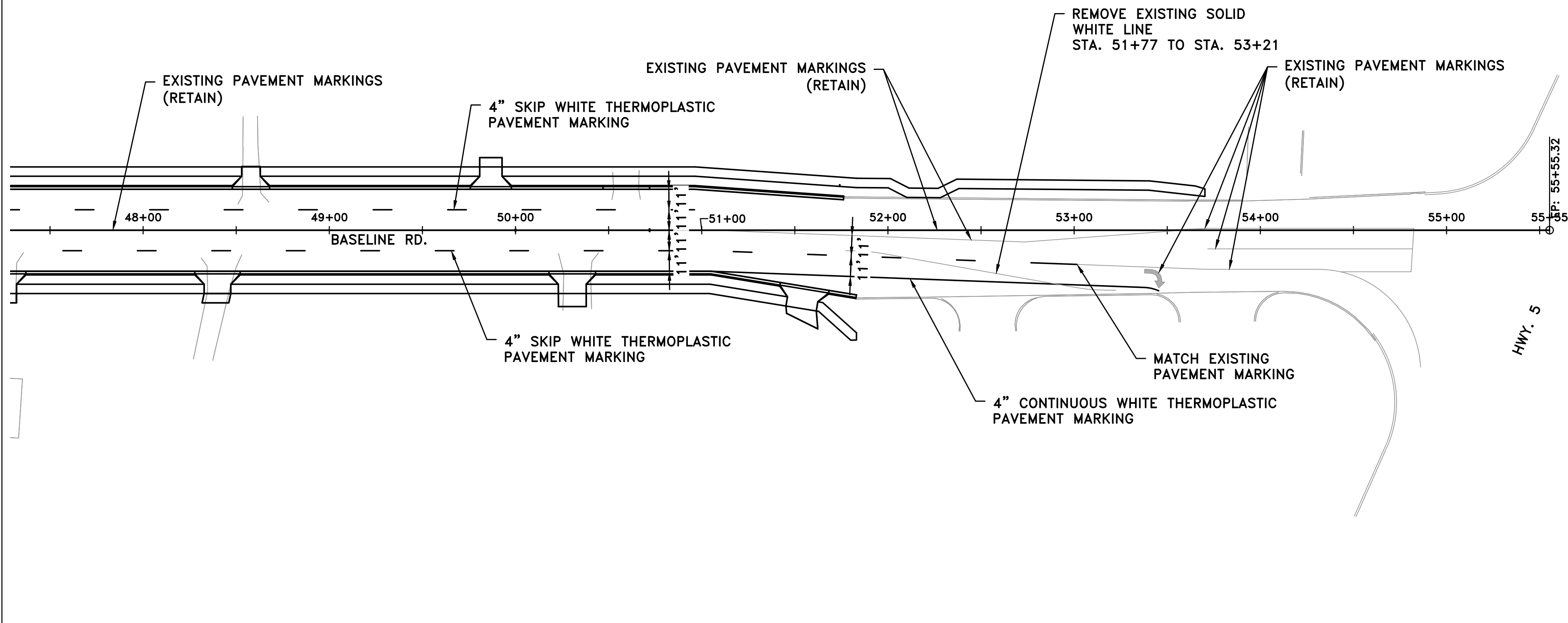
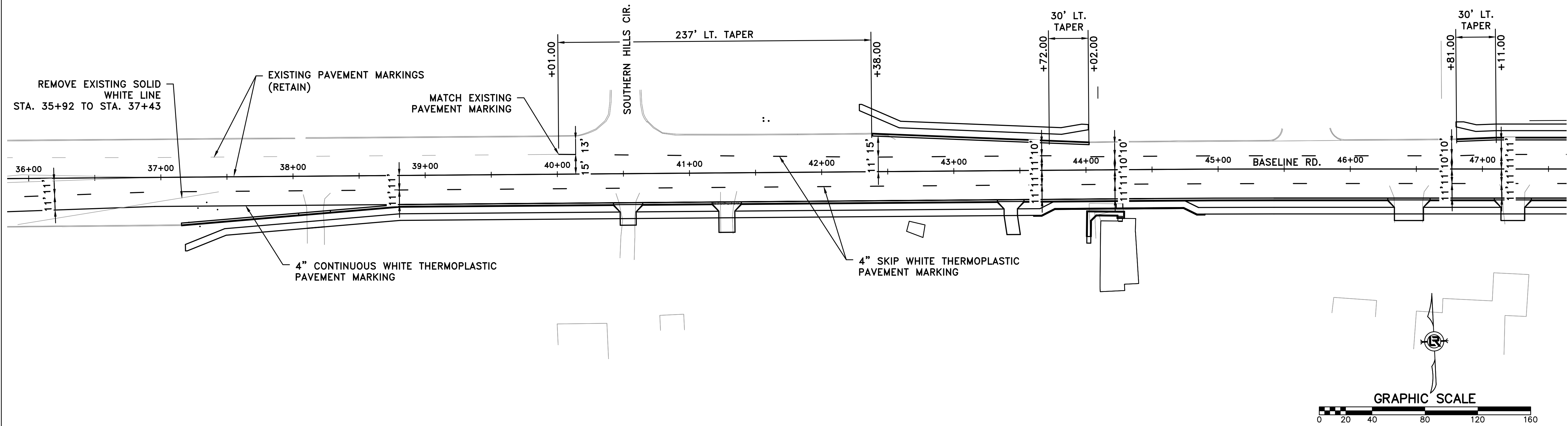
DEPARTMENT OF PUBLIC WORKS
 CIVIL ENGINEERING
 701 W. MARKHAM
 LITTLE ROCK, ARKANSAS 72201

STATE OF ARKANSAS
 LICENSED PROFESSIONAL ENGINEER
 No. 11835
 TODD E. MUELLER
 Digitally Signed 08/02/2018

DRAWN BY RCC
DESIGNED RCC
CHECKED TEM
DATE 8-2-2018
SCALE H: 1"=40' V: 1"=40'
PROJECT NO. 16-7-ST-239
SHEET NO. C22

NOTES:

- CONTRACTOR SHALL SPOT MARK FOR STRIPING LAYOUT AND OBTAIN APPROVAL FROM CITY OF LITTLE ROCK TRAFFIC ENGINEERING PRIOR TO PERMANENT INSTALLATION.



REVISIONS	DATE

CITY OF LITTLE ROCK, ARKANSAS
 WEST BASELINE RD. IMPVTS.
 STRIPING PLAN
 STA 36+00 TO 53+50


DEPARTMENT OF PUBLIC WORKS
 CIVIL ENGINEERING
 701 W. MARKHAM
 LITTLE ROCK, ARKANSAS 72201

STATE OF ARKANSAS
 Todd E. Mueller
 LICENSED PROFESSIONAL ENGINEER
 No. 11835
 TODD E. MUELLER
 Digitally Signed 08/02/2018


DRAWN BY	RCC
DESIGNED	RCC
CHECKED	TEM
DATE	8-2-2018
SCALE	H: 1"=40' V: 1"=40'
PROJECT NO.	16-7-ST-239
SHEET NO.	C23

REVISIONS	DATE

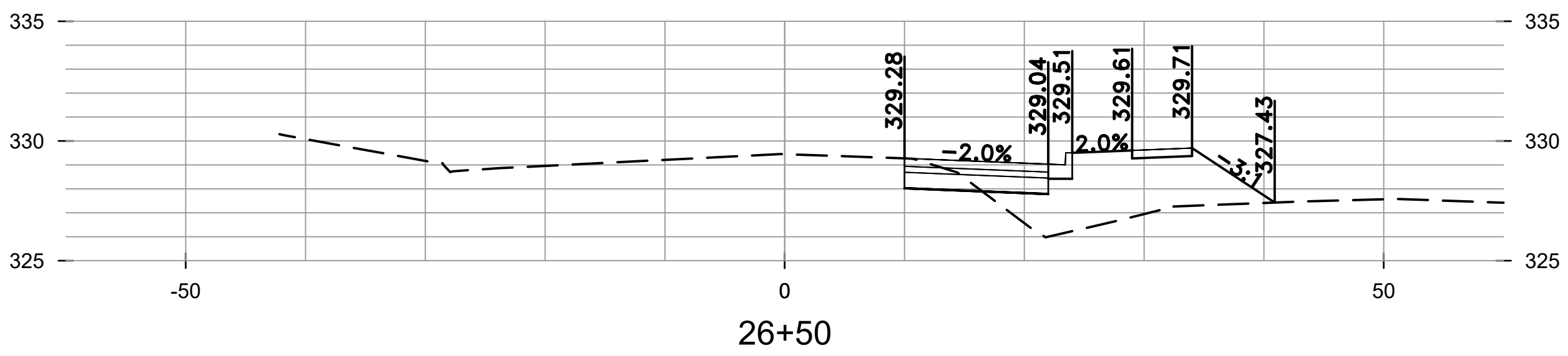
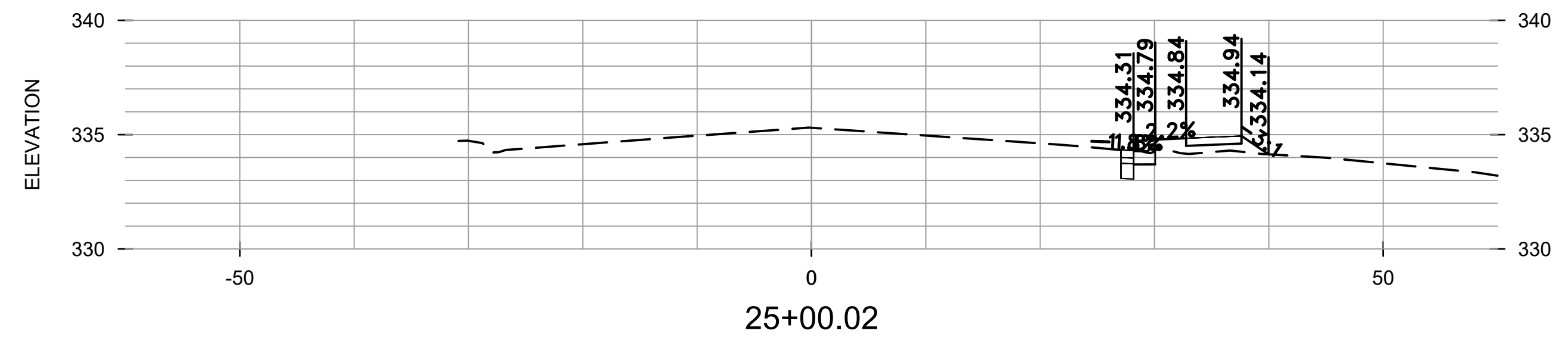
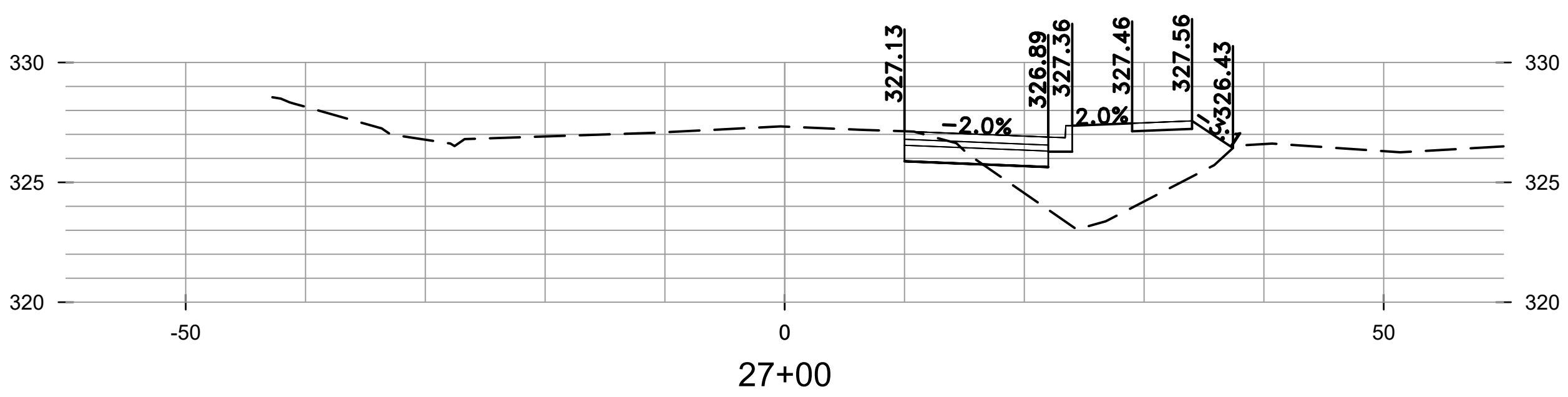
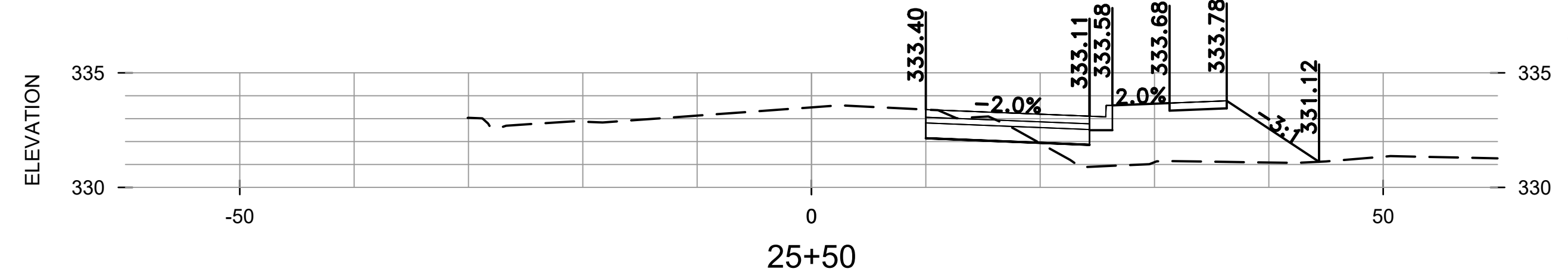
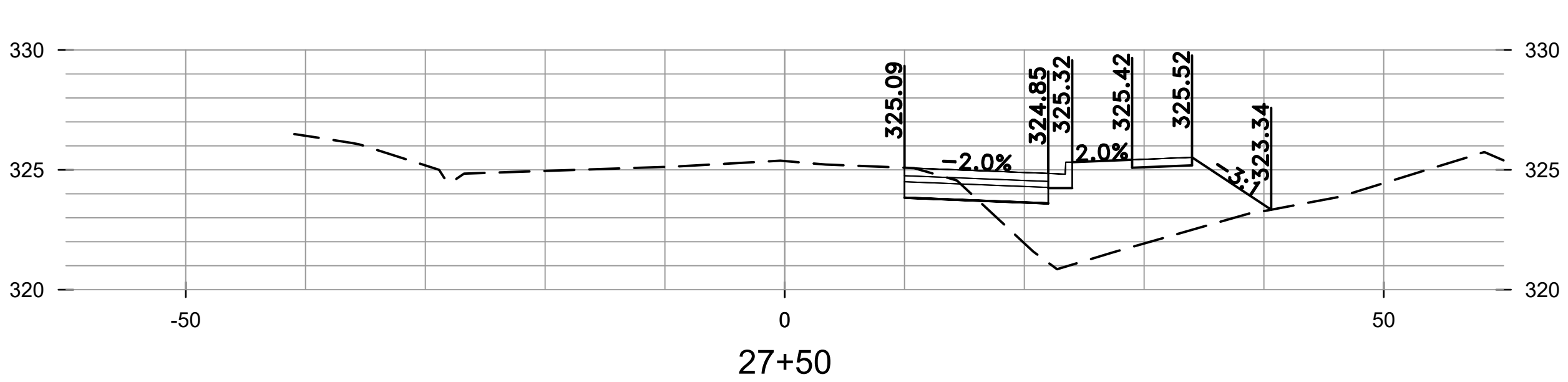
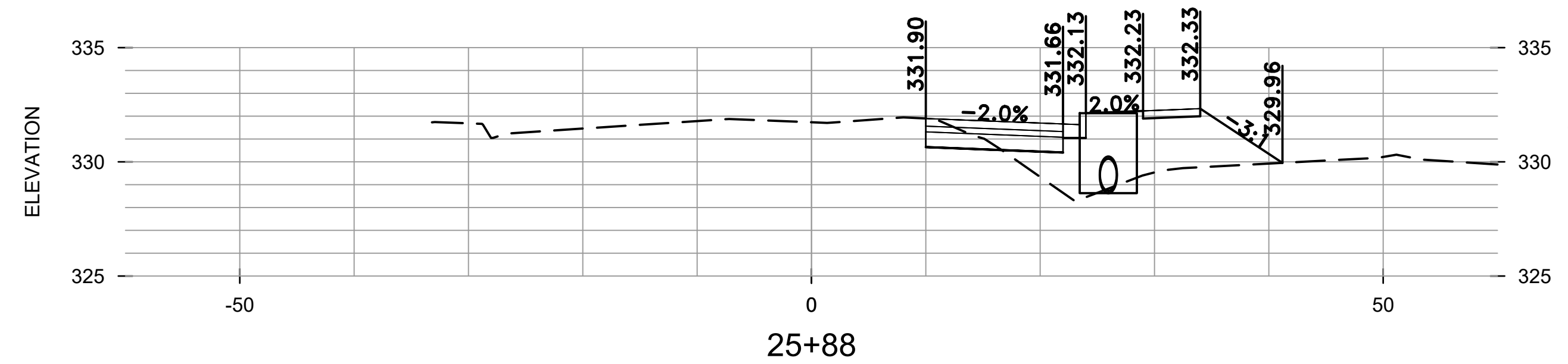
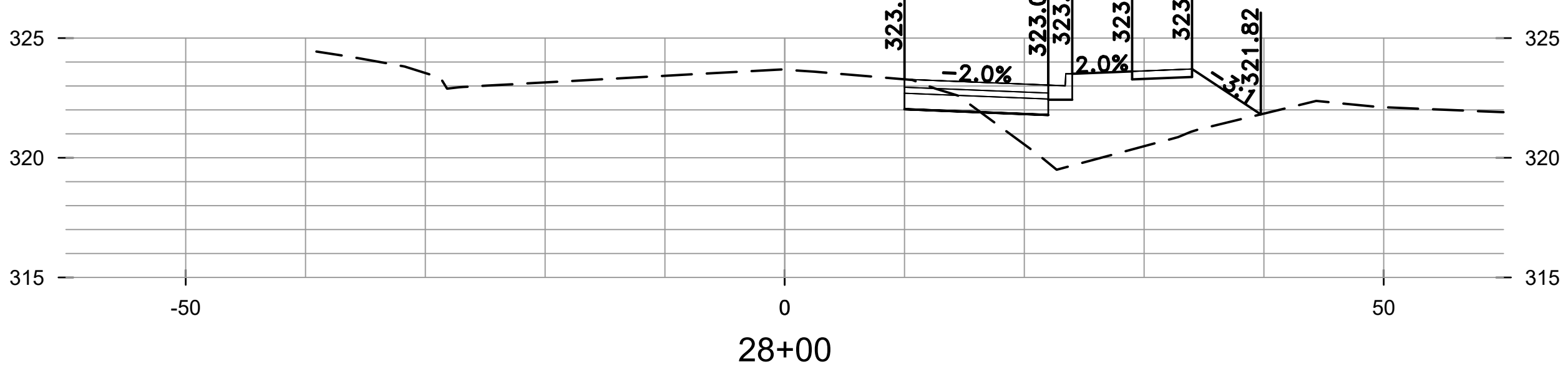
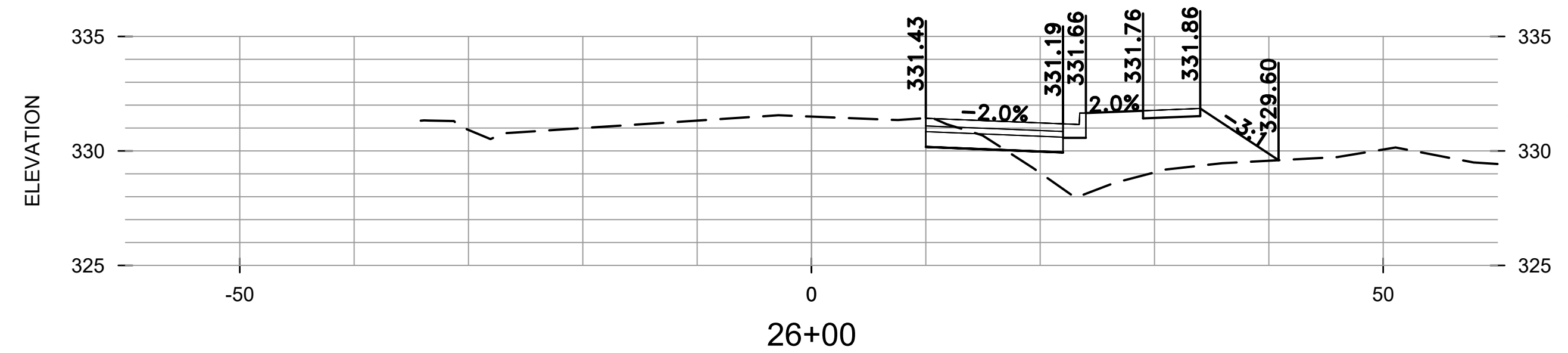
CITY OF LITTLE ROCK, ARKANSAS
 WEST BASELINE RD. IMPVTS.
 CROSS SECTIONS
 STA. 25+00 TO 28+00

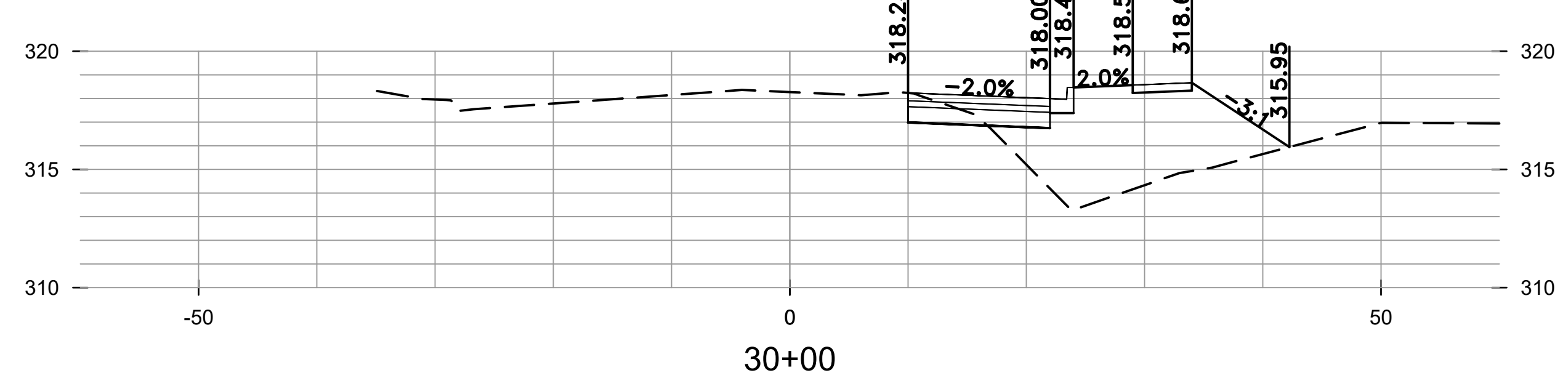
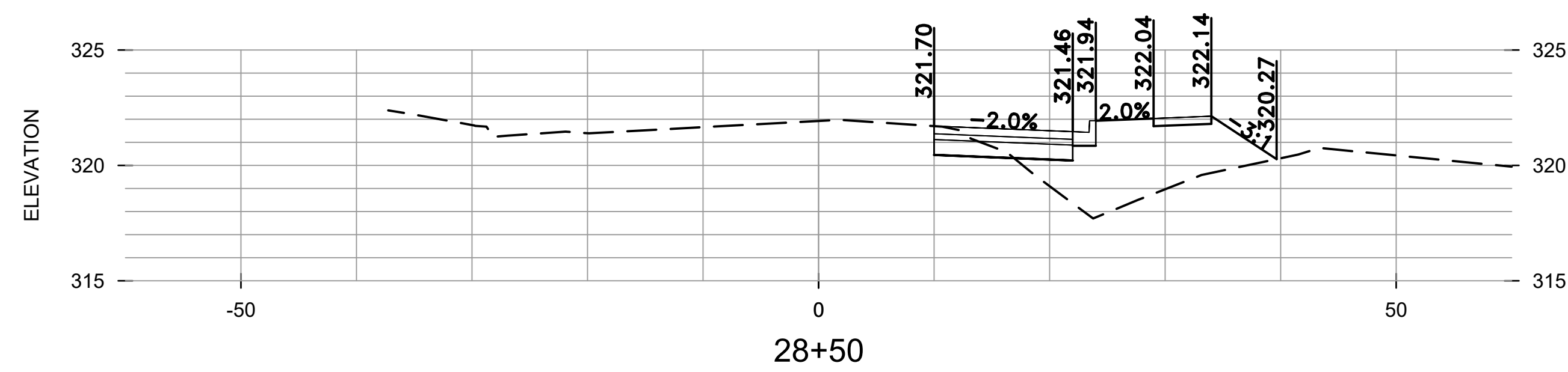
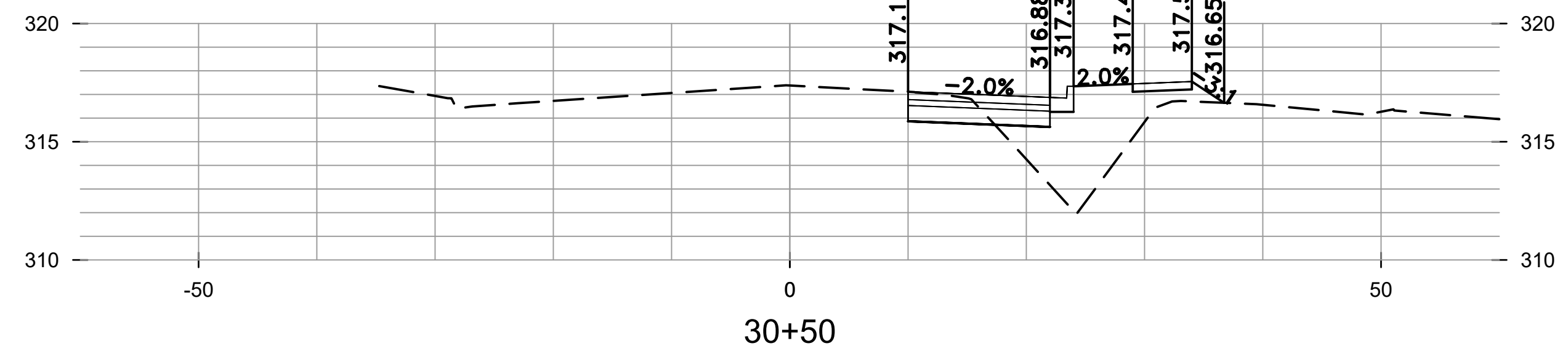
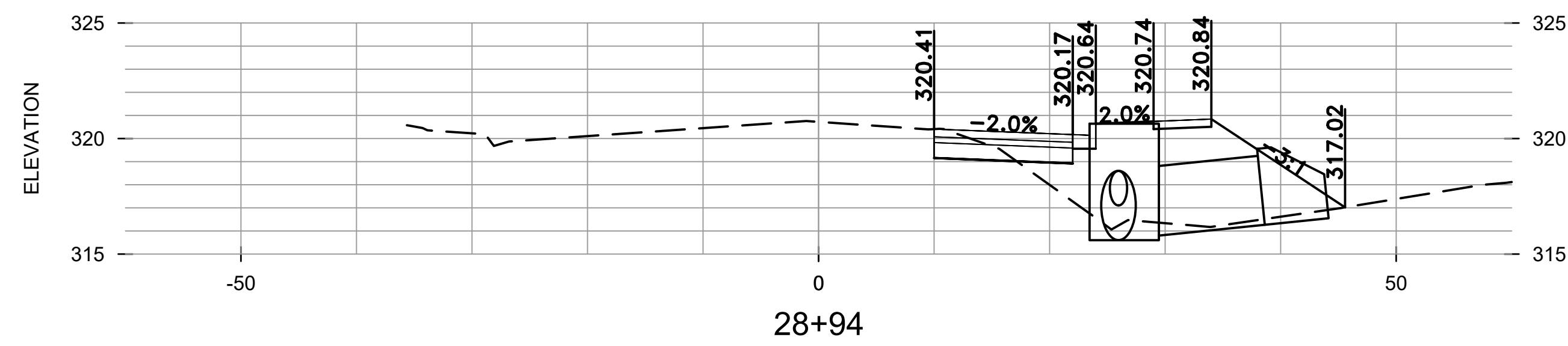
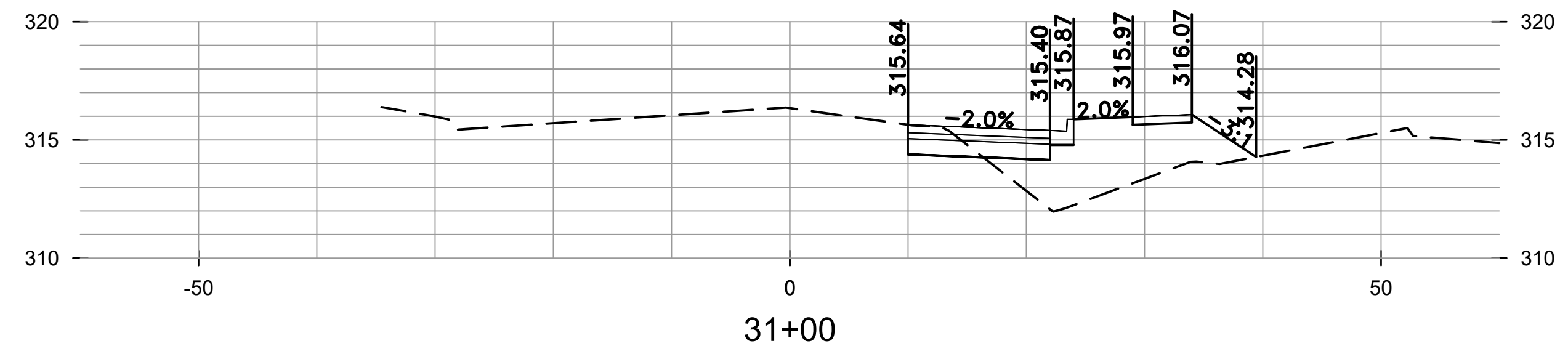
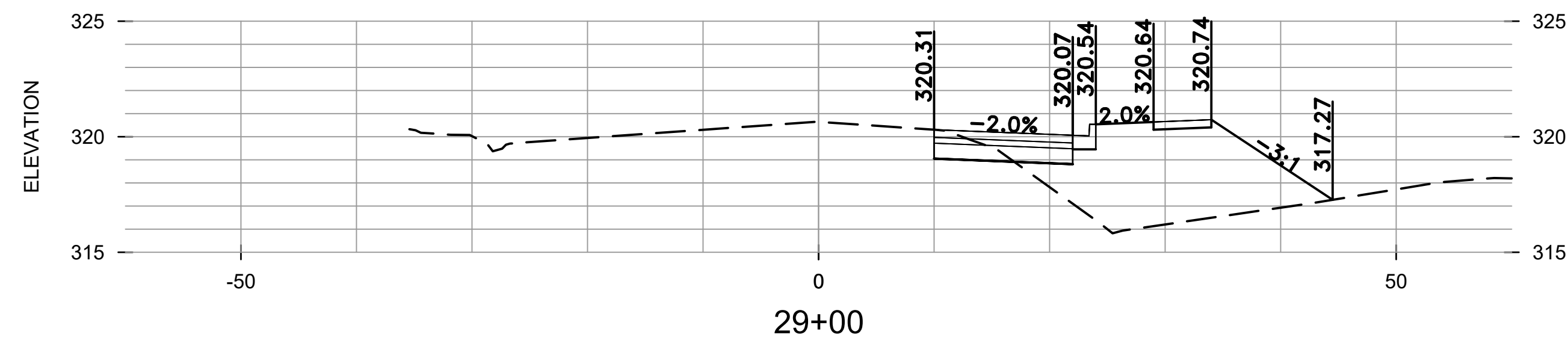
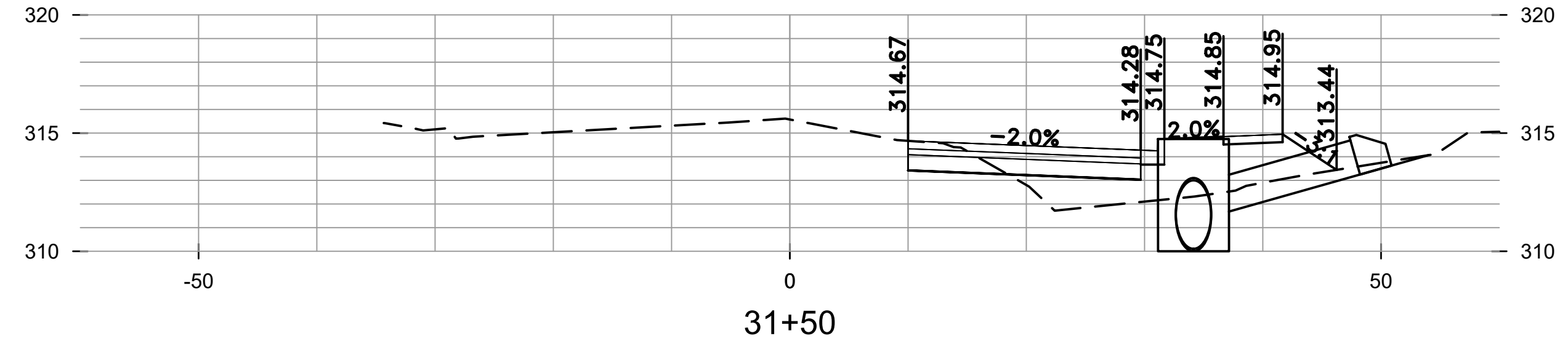
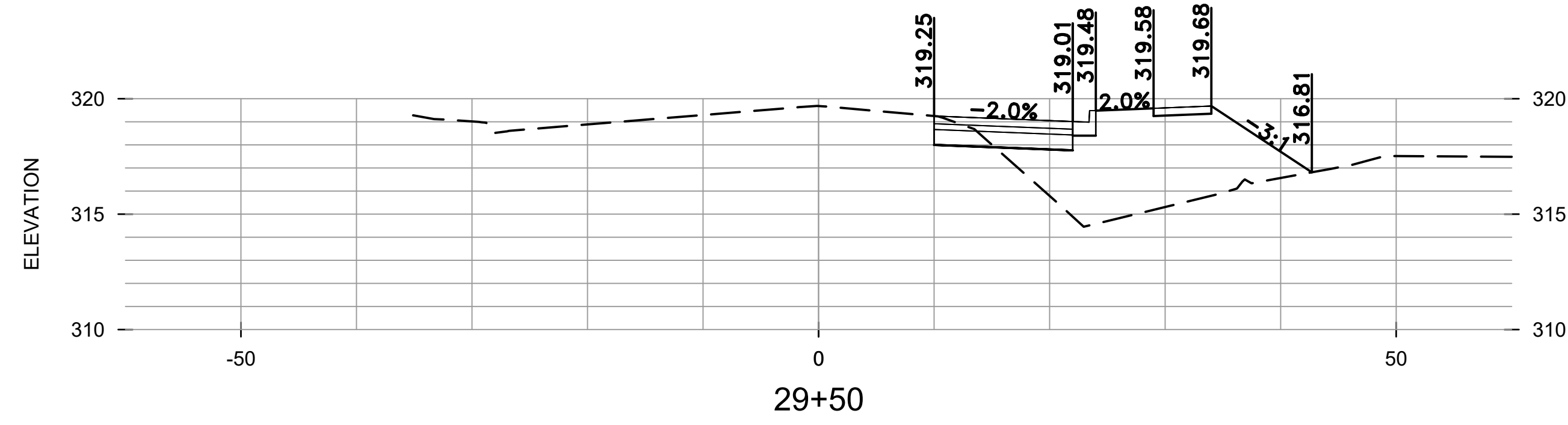


DEPARTMENT OF PUBLIC WORKS
 CIVIL ENGINEERING
 701 W. MARKHAM
 LITTLE ROCK, ARKANSAS 72201



DRAWN BY RCC
DESIGNED RCC
CHECKED TEM
DATE 8-2-2018
SCALE H: 1"=20' V: 1"=10'
PROJECT NO. 16-7-ST-239
SHEET NO. C24





REVISIONS	DATE

CITY OF LITTLE ROCK, ARKANSAS
 WEST BASELINE RD. IMPVTS.
 CROSS SECTIONS
 STA. 28+50 TO 31+50




DEPARTMENT OF PUBLIC WORKS
 CIVIL ENGINEERING
 701 W. MARKHAM
 LITTLE ROCK, ARKANSAS 72201




DRAWN BY RCC
DESIGNED RCC
CHECKED TEM
DATE 8-2-2018
SCALE H: 1"=20' V: 1"=10'
PROJECT NO. 16-7-ST-239
SHEET NO. C25

REVISIONS	DATE

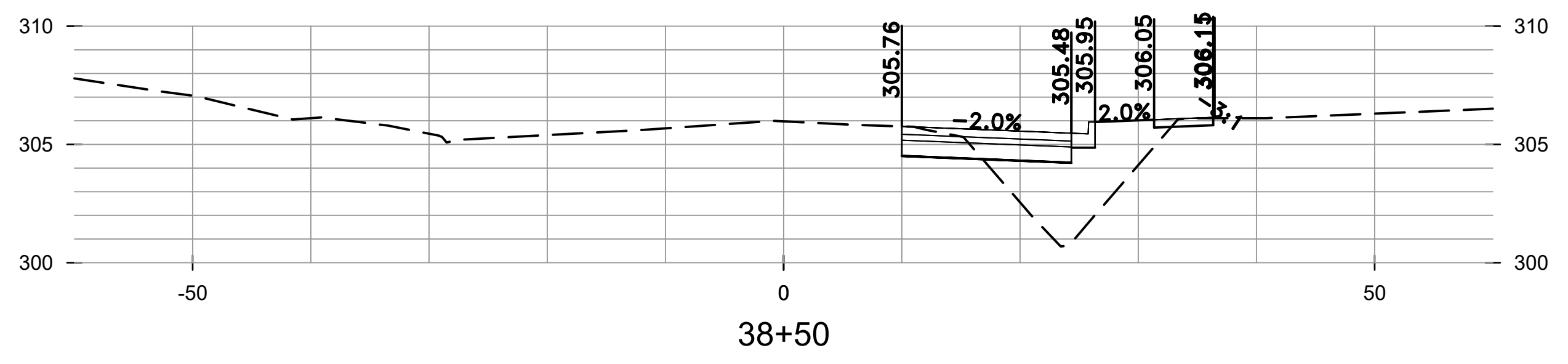
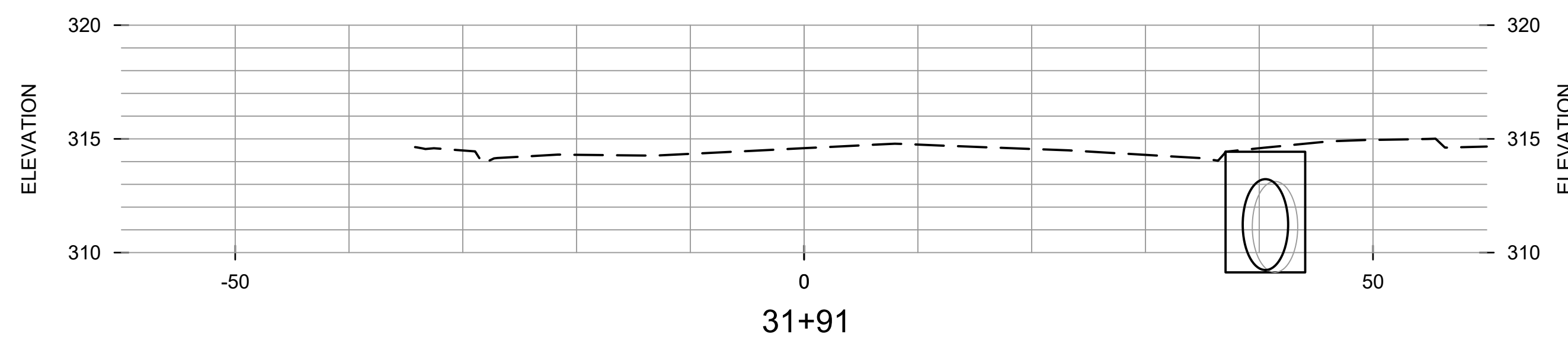
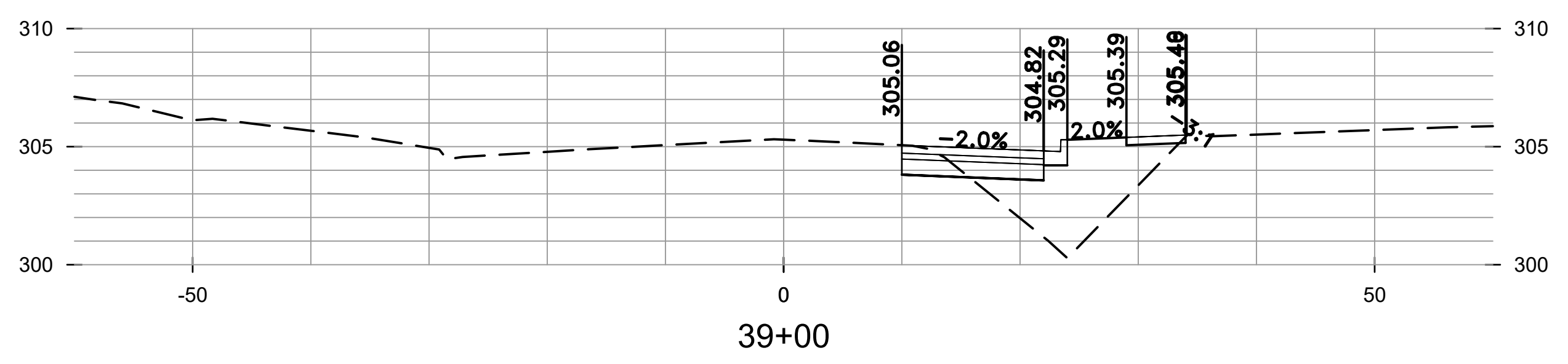
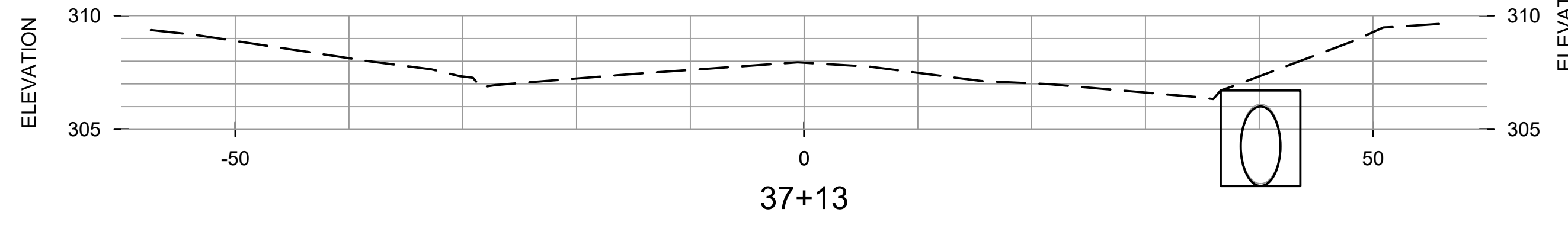
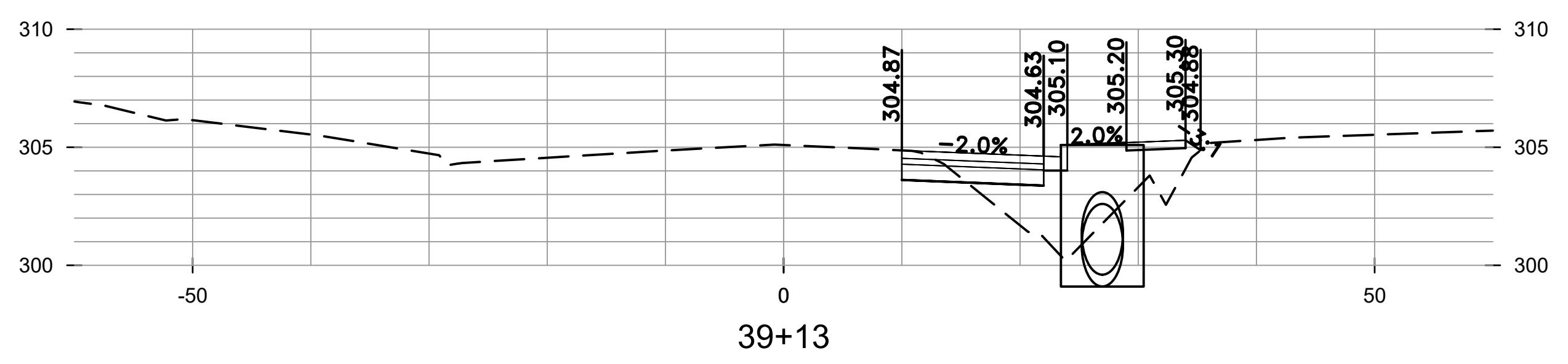
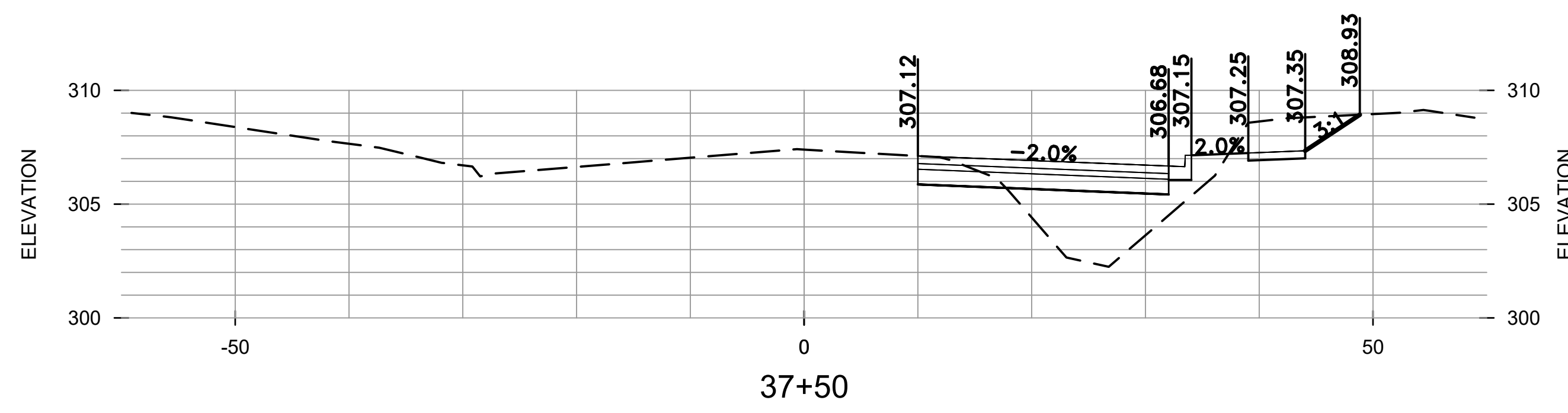
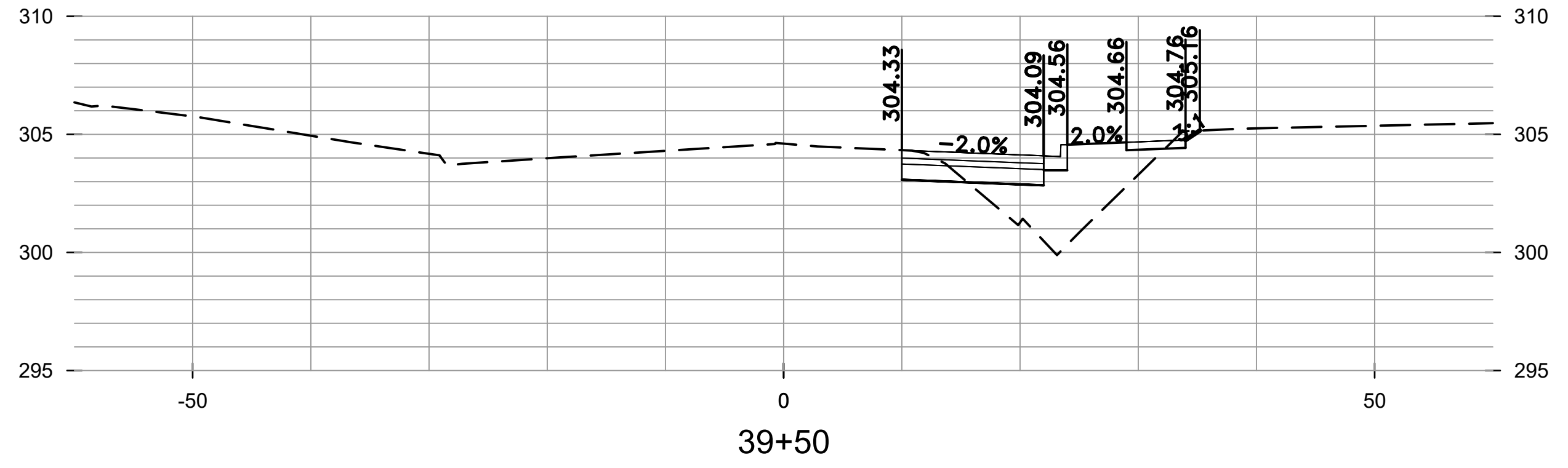
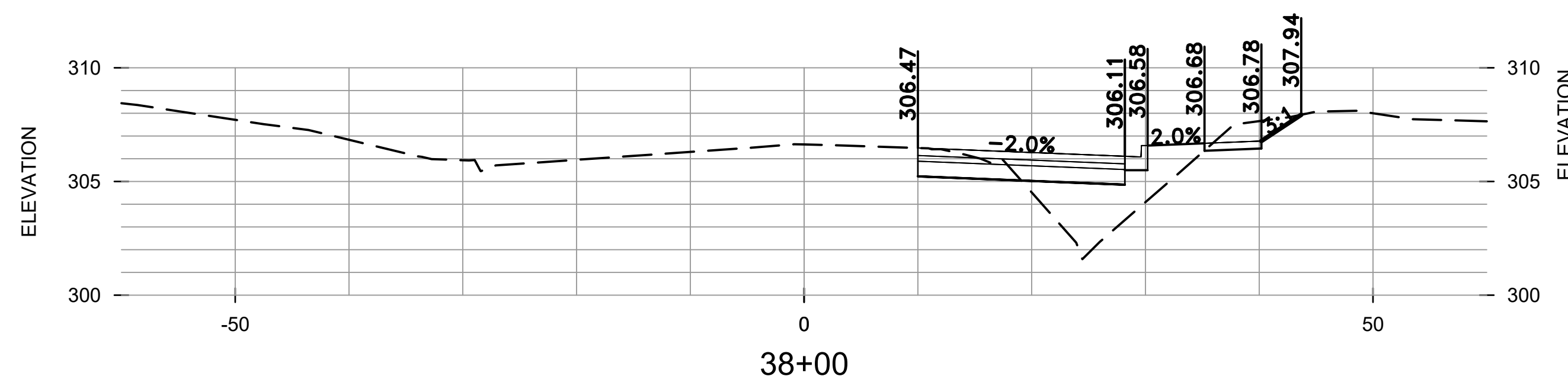
CITY OF LITTLE ROCK, ARKANSAS
 WEST BASELINE RD. IMPVTS.
 CROSS SECTIONS
 STA. 31+91 TO 39+50

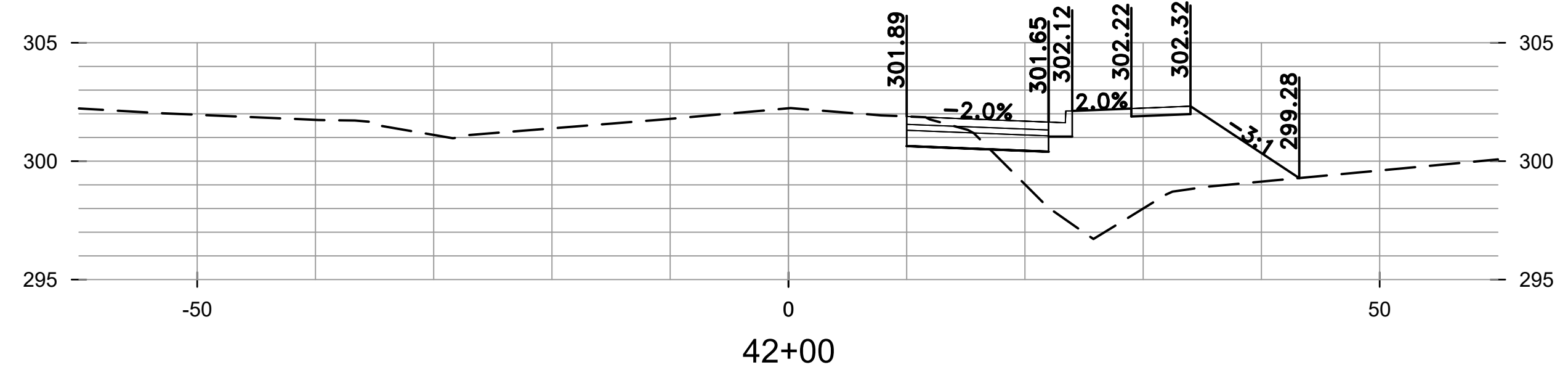
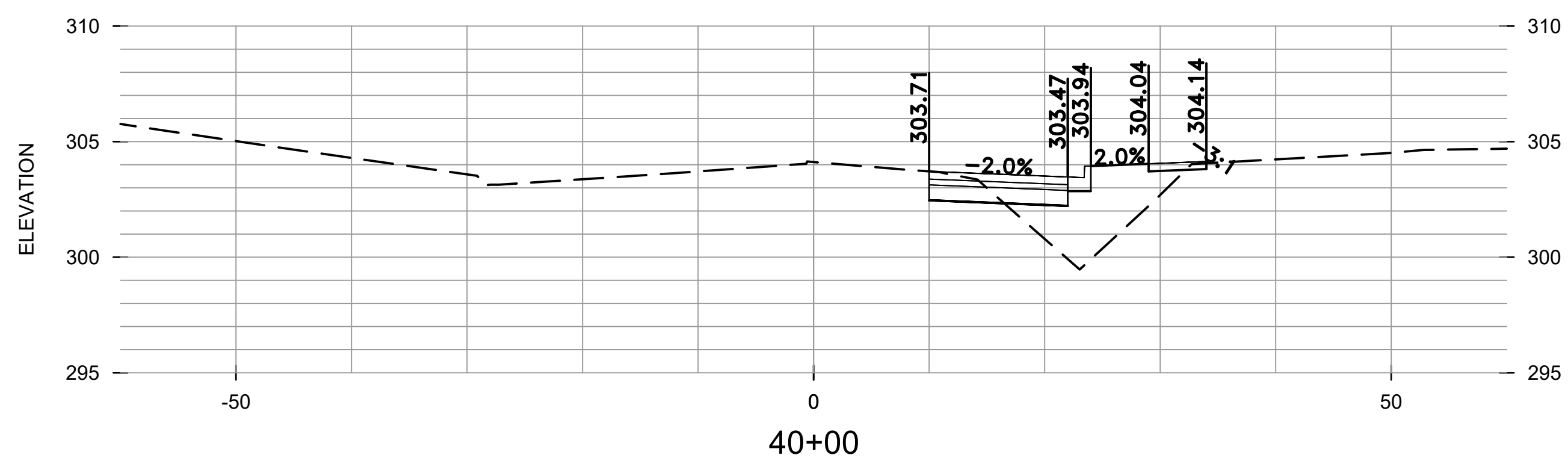
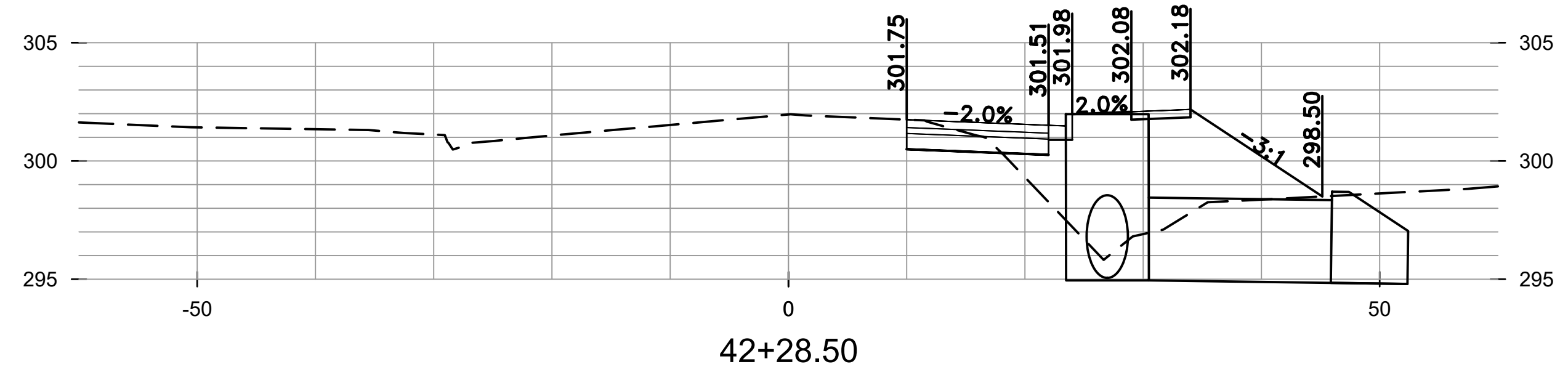
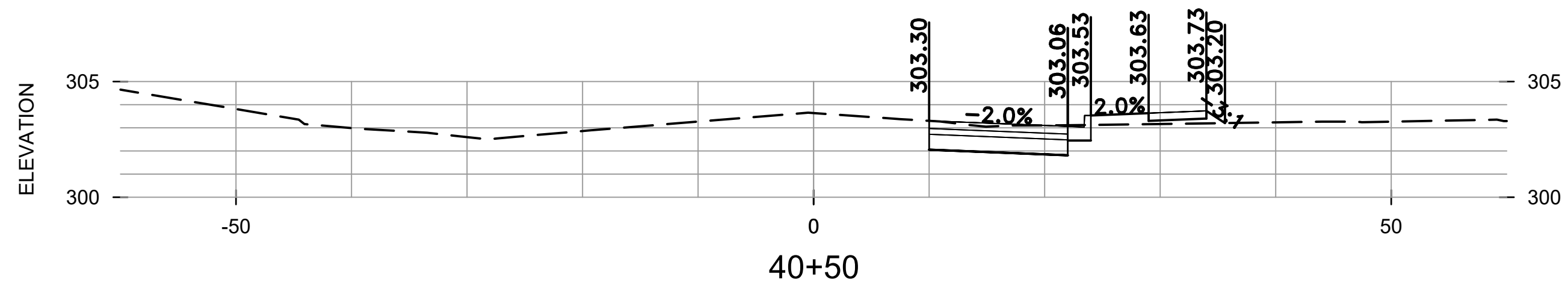
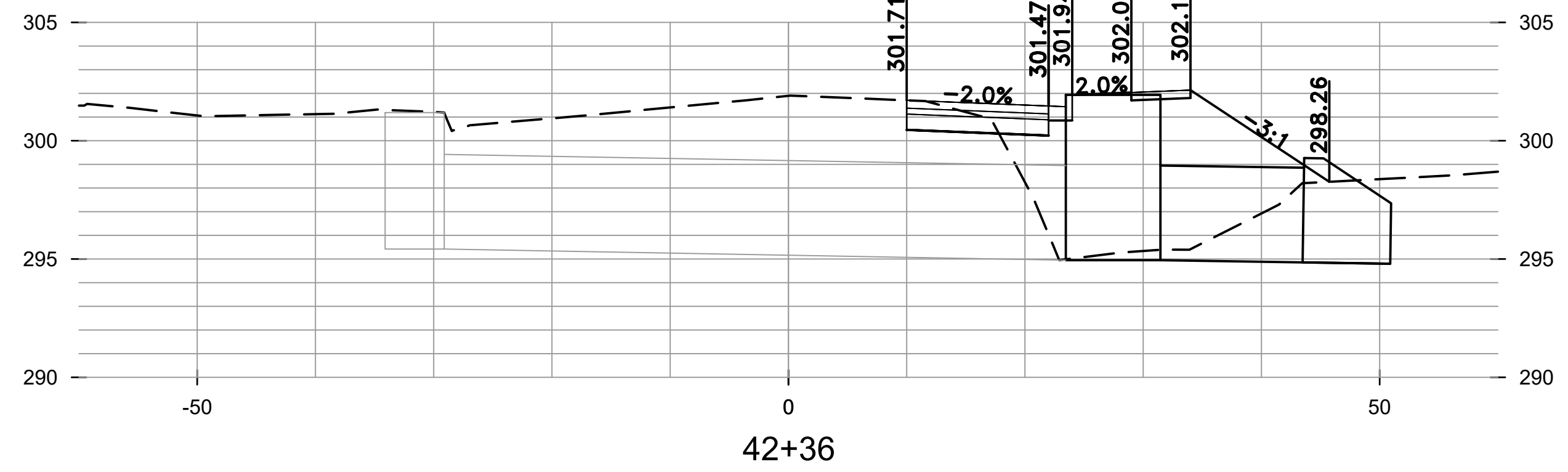
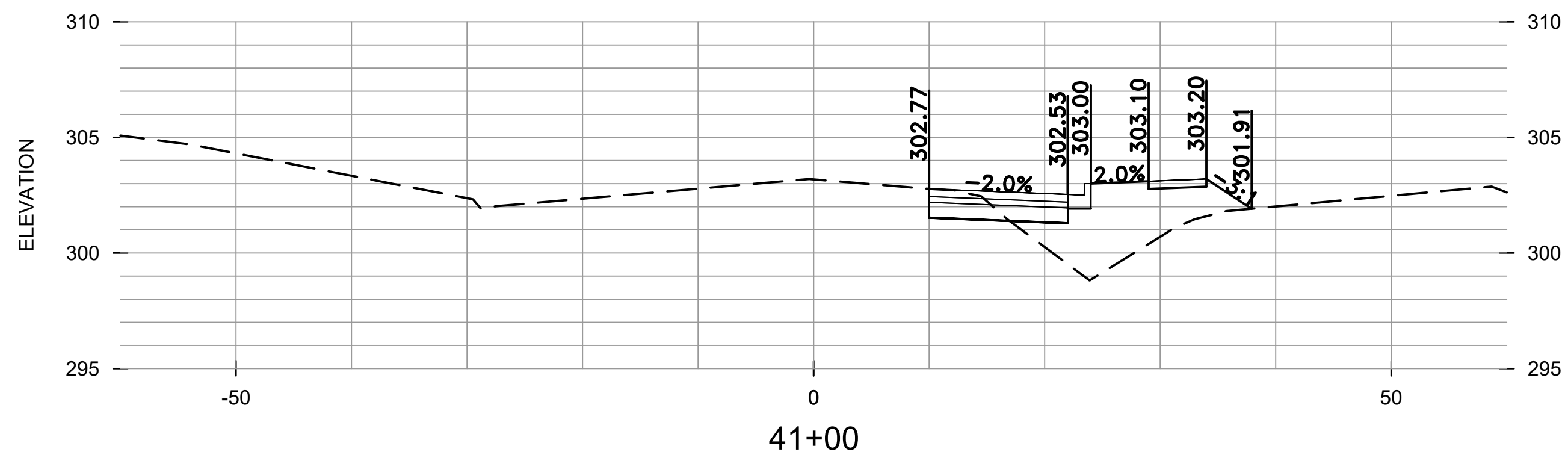
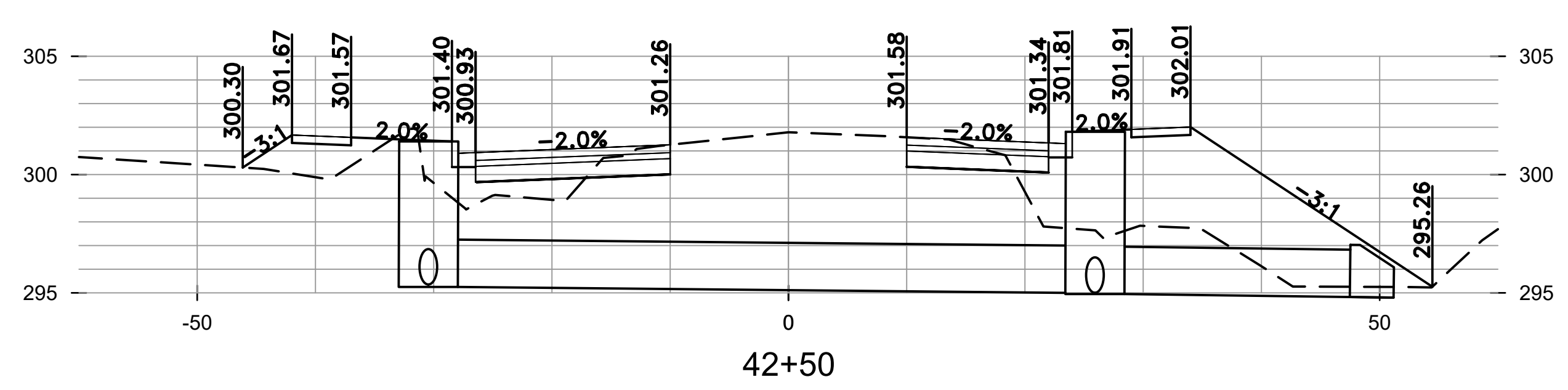
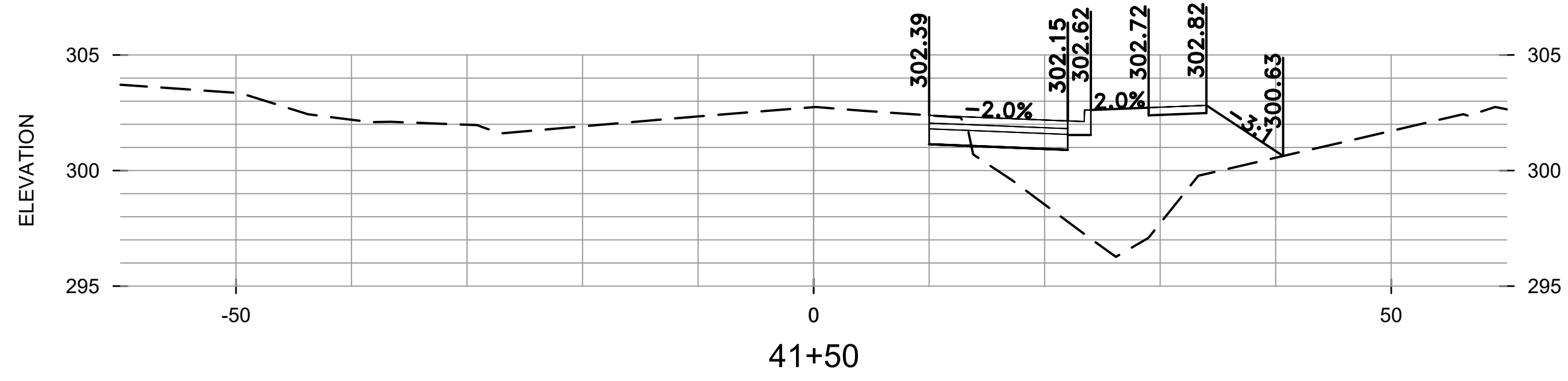


DEPARTMENT OF PUBLIC WORKS
 CIVIL ENGINEERING
 701 W. MARKHAM
 LITTLE ROCK, ARKANSAS 72201



DRAWN BY
 RCC
 DESIGNED
 RCC
 CHECKED
 TEM
 DATE
 8-2-2018
 SCALE
 H: 1"=20'
 V: 1"=10'
 PROJECT NO.
 16-7-ST-239
 SHEET NO.
C26





REVISIONS	DATE


CITY OF LITTLE ROCK, ARKANSAS
 WEST BASELINE RD. IMPVTS.
 CROSS SECTIONS
 STA. 40+00 TO 42+50

DEPARTMENT OF PUBLIC WORKS
 CIVIL ENGINEERING
 701 W. MARKHAM
 LITTLE ROCK, ARKANSAS 72201



DRAWN BY	RCC
DESIGNED	RCC
CHECKED	TEM
DATE	8-2-2018
SCALE	H: 1"=20' V: 1"=10'
PROJECT NO.	16-7-ST-239
SHEET NO.	C27

REVISIONS	DATE

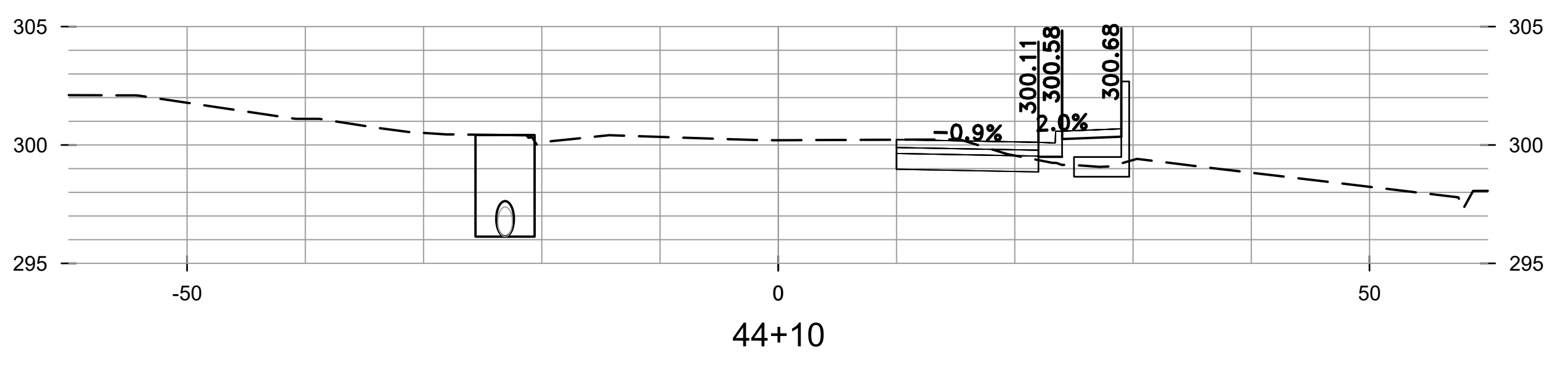
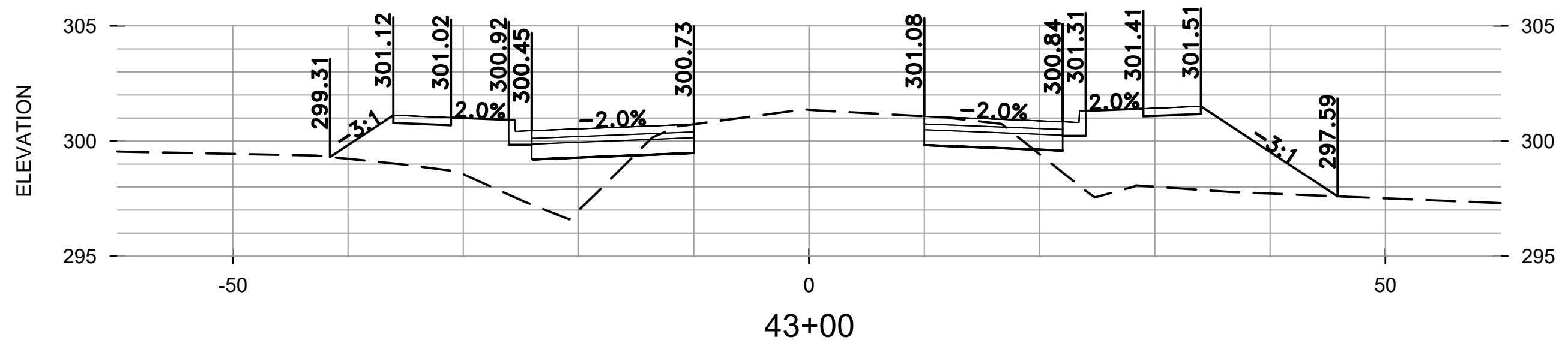
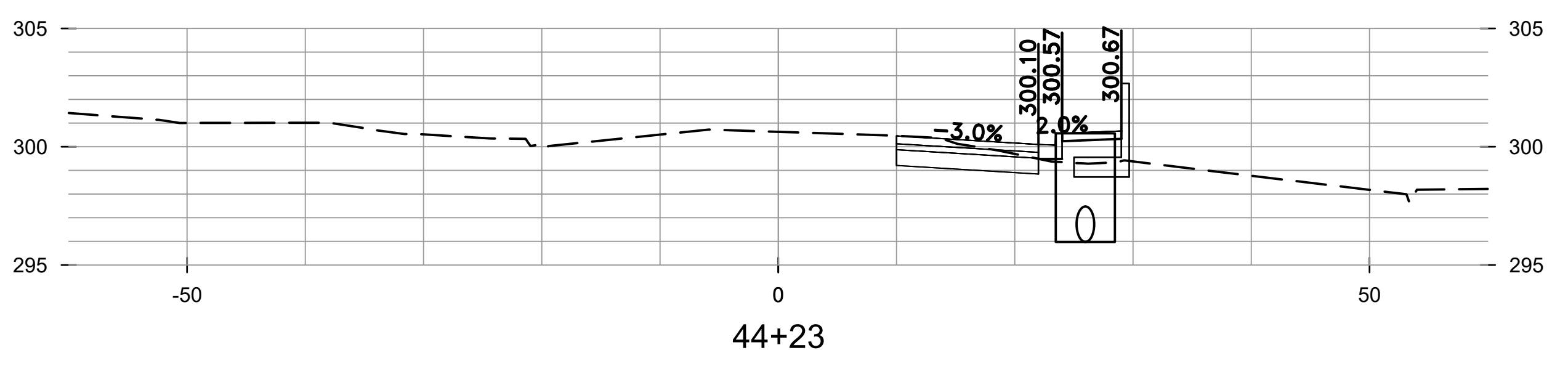
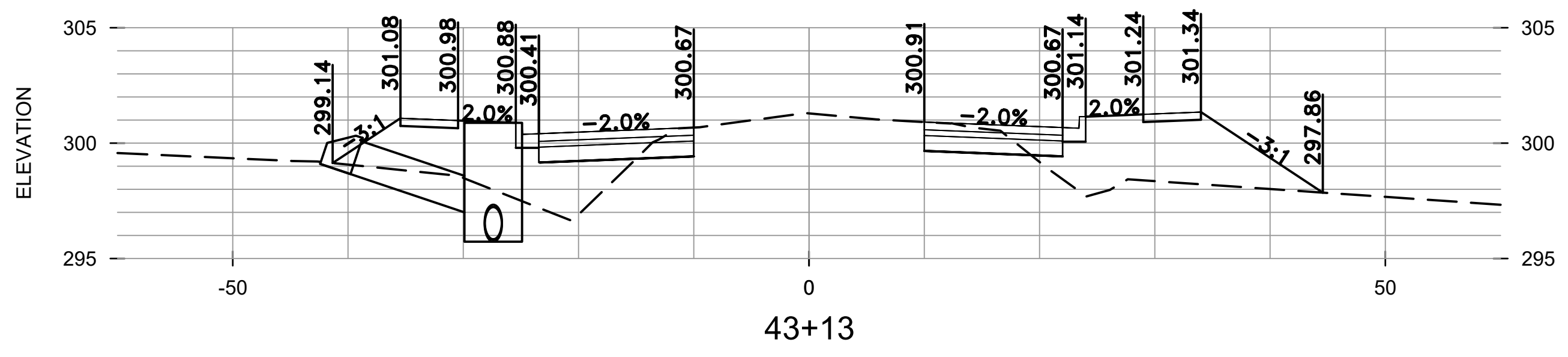
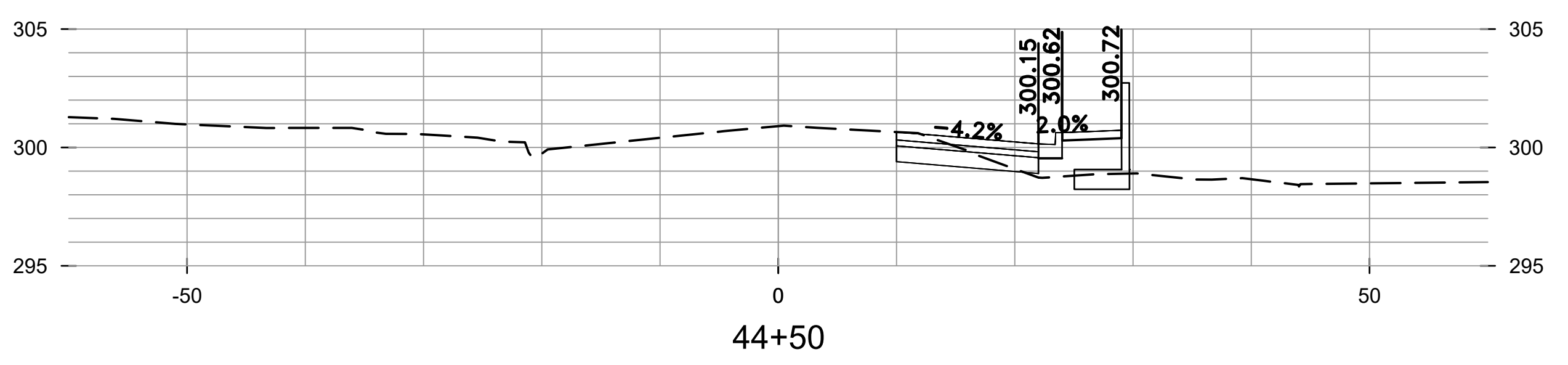
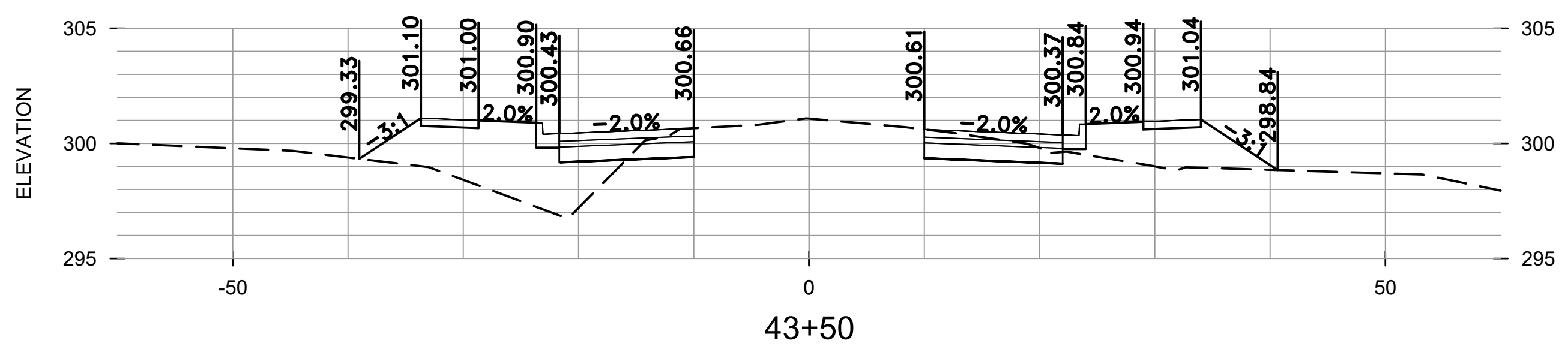
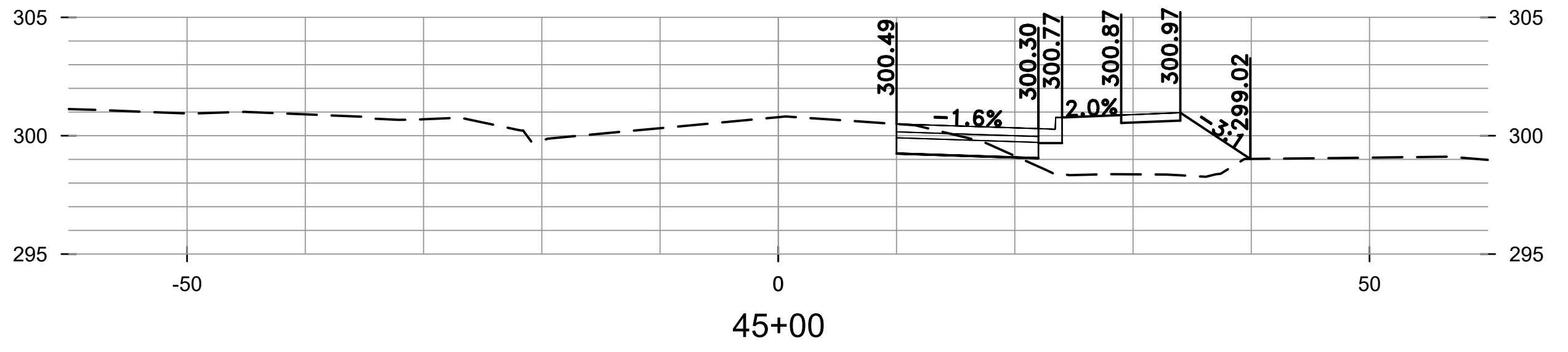
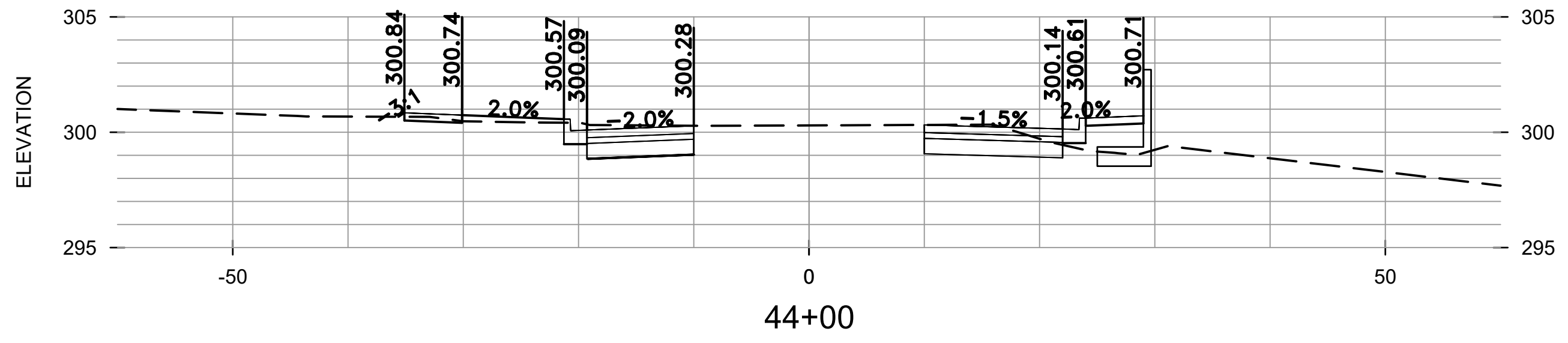
CITY OF LITTLE ROCK, ARKANSAS
 WEST BASELINE RD. IMPVTS.
 CROSS SECTIONS
 STA. 43+00 TO 45+00

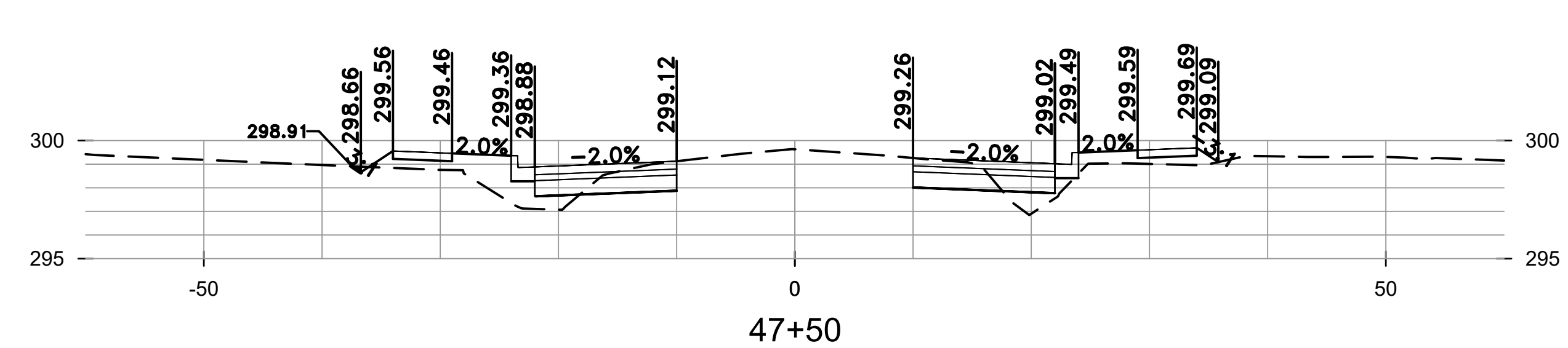
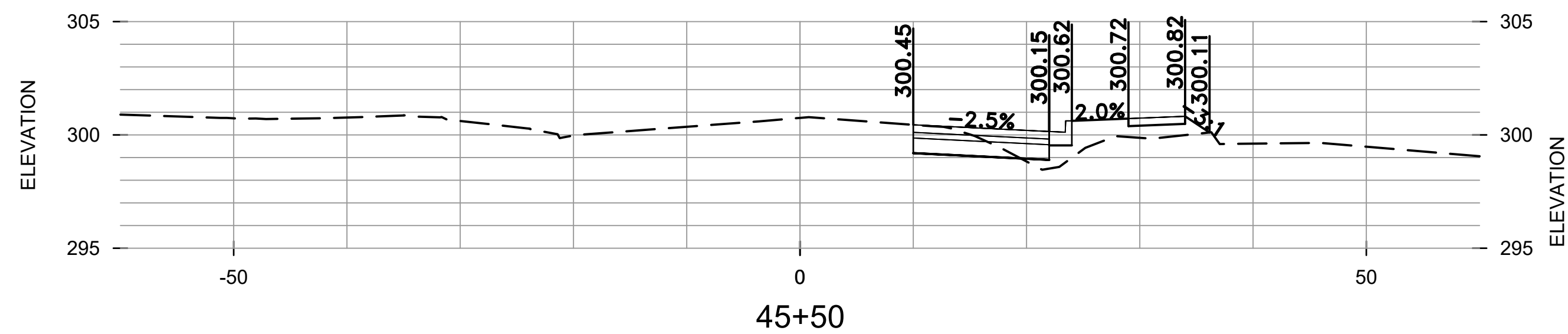
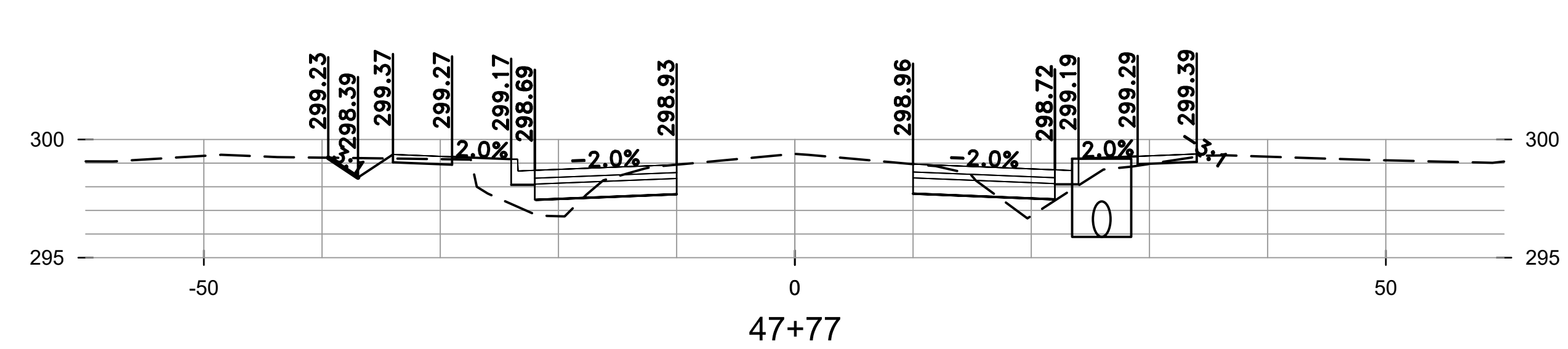
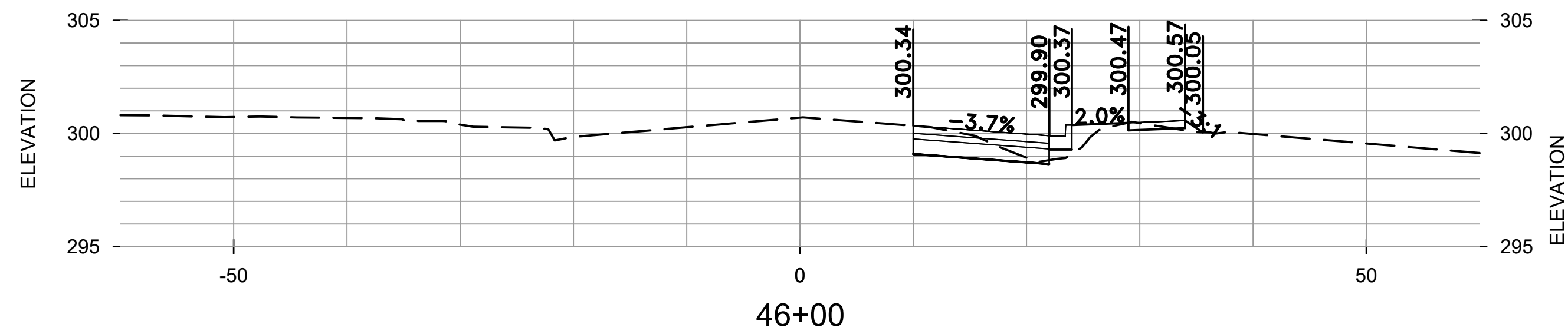
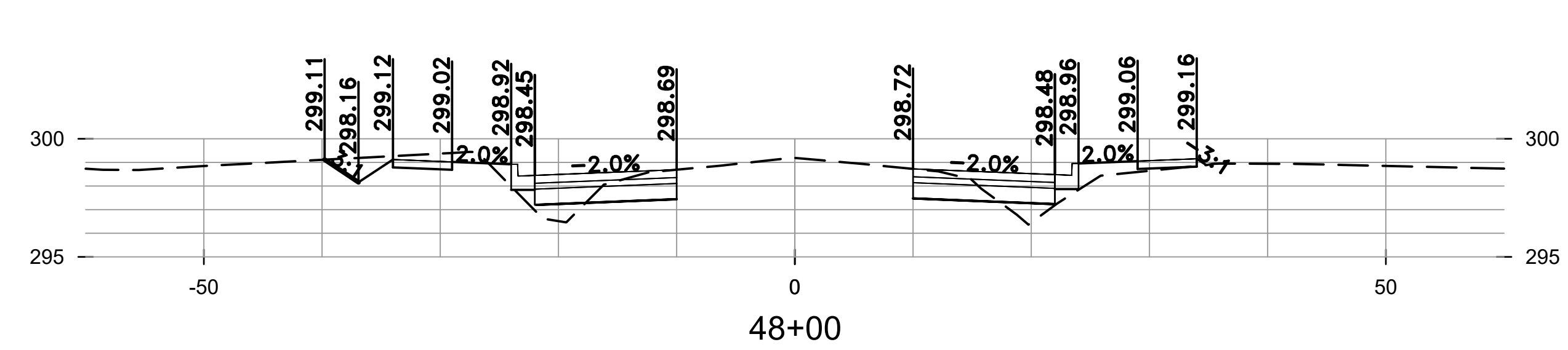
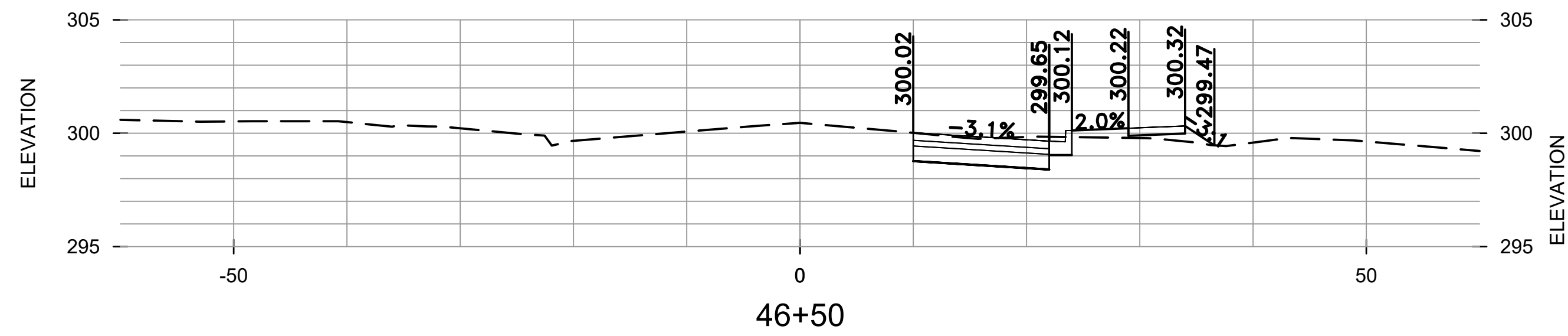
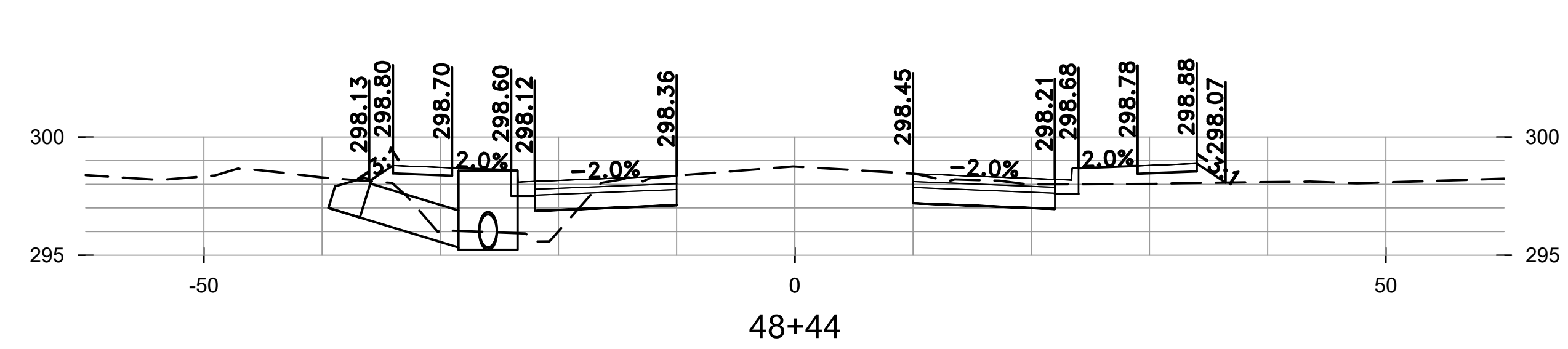
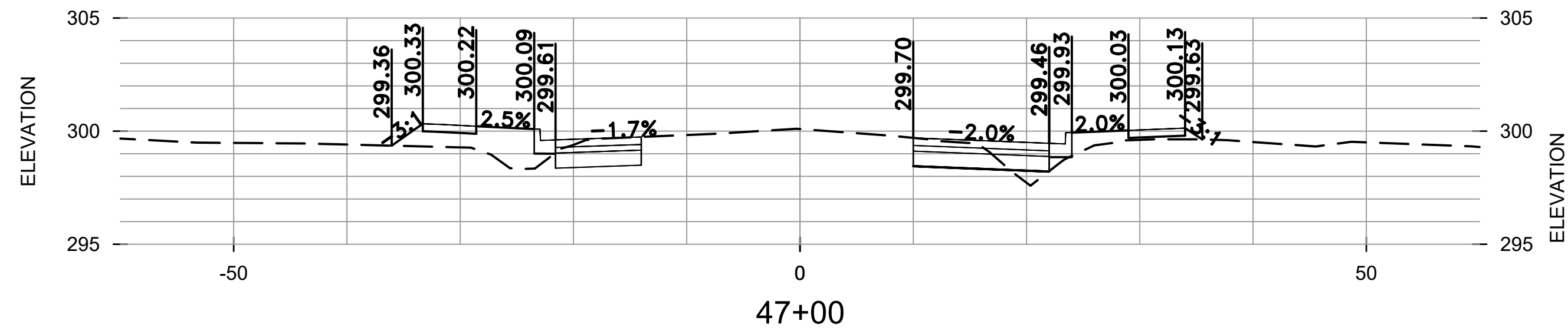
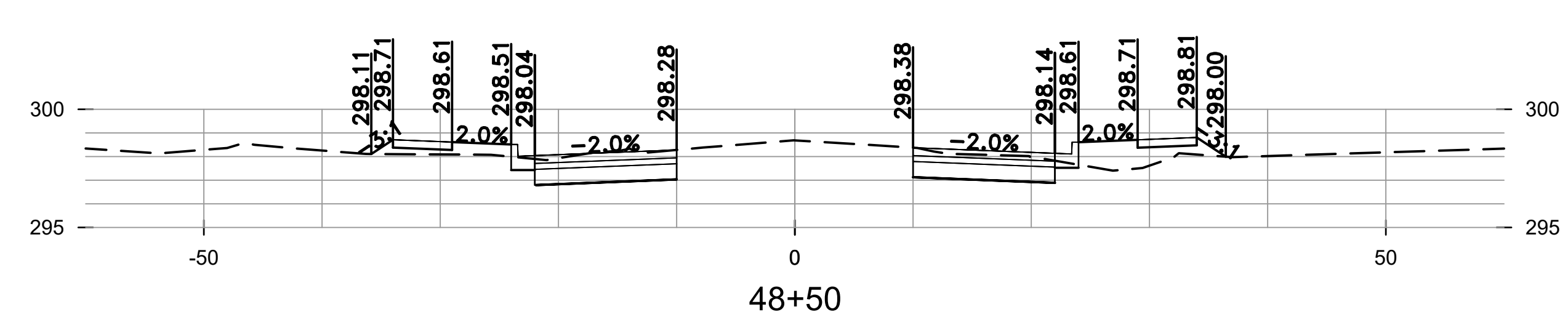
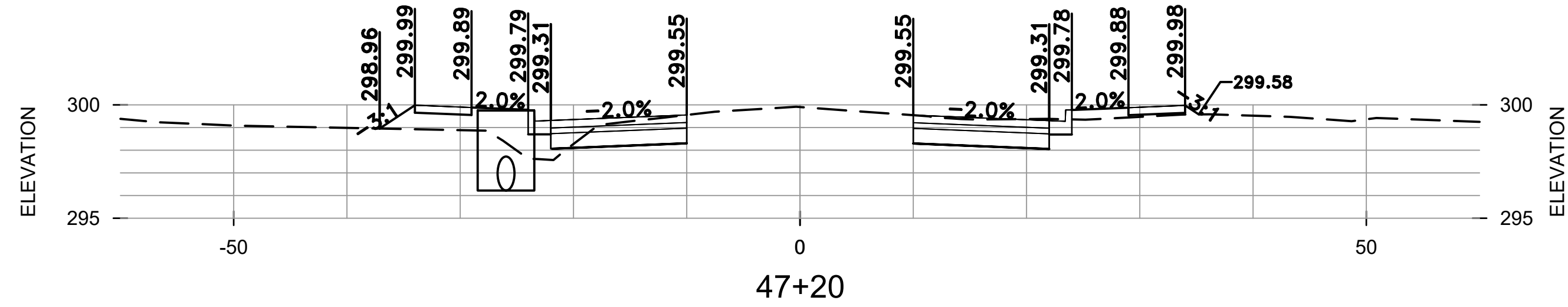


DEPARTMENT OF PUBLIC WORKS
 CIVIL ENGINEERING
 701 W. MARKHAM
 LITTLE ROCK, ARKANSAS 72201

DRAWN BY
 RCC
 DESIGNED
 RCC
 CHECKED
 TEM
 DATE
 7-9-2018
 SCALE
 H: 1"=20'
 V: 1"=10'
 PROJECT NO.
 16-7-ST-239
 SHEET NO.
C28






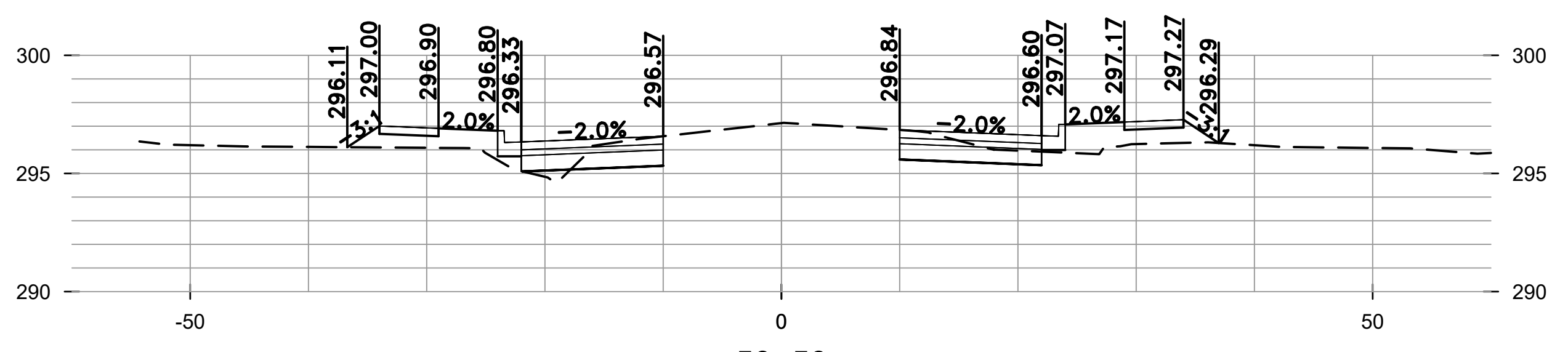
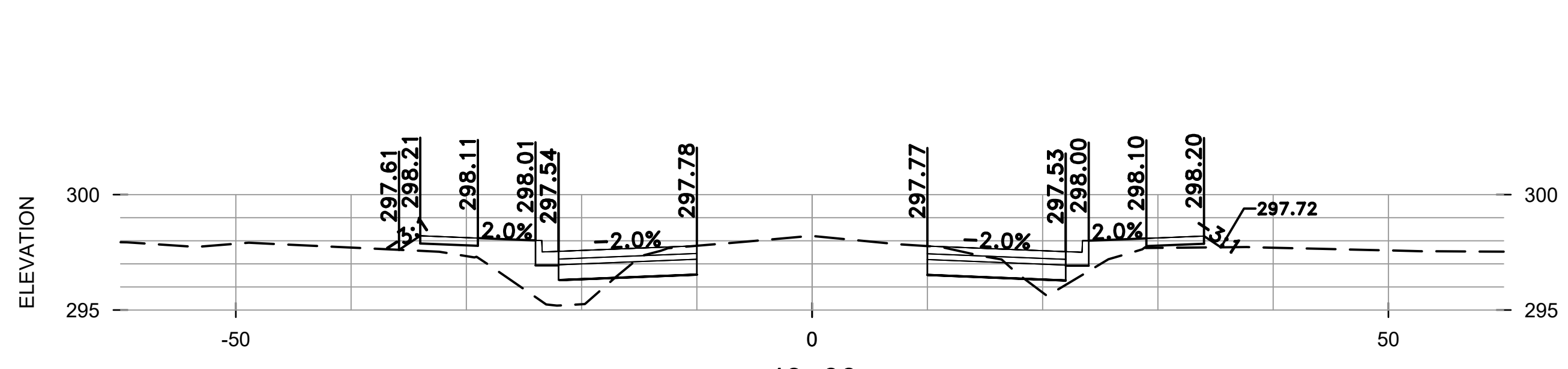
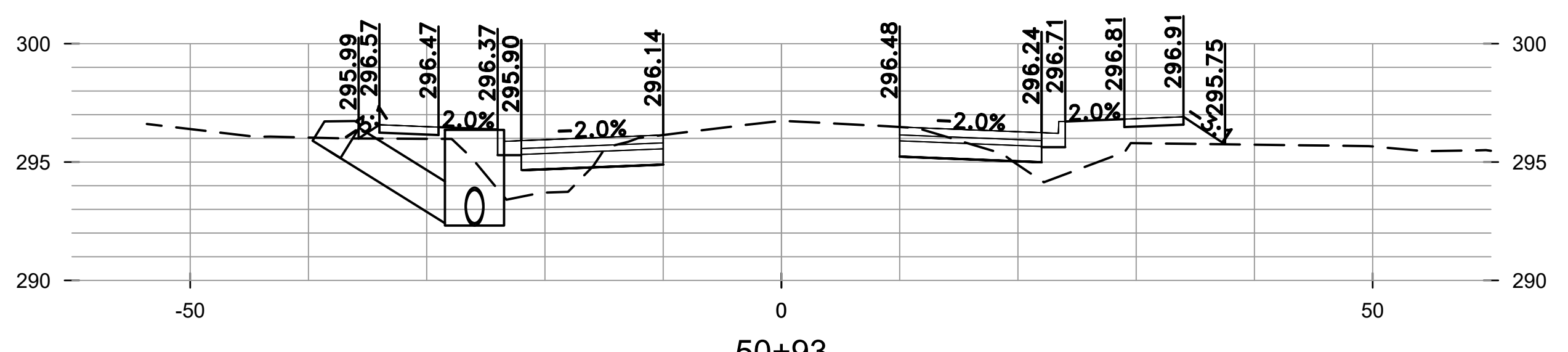
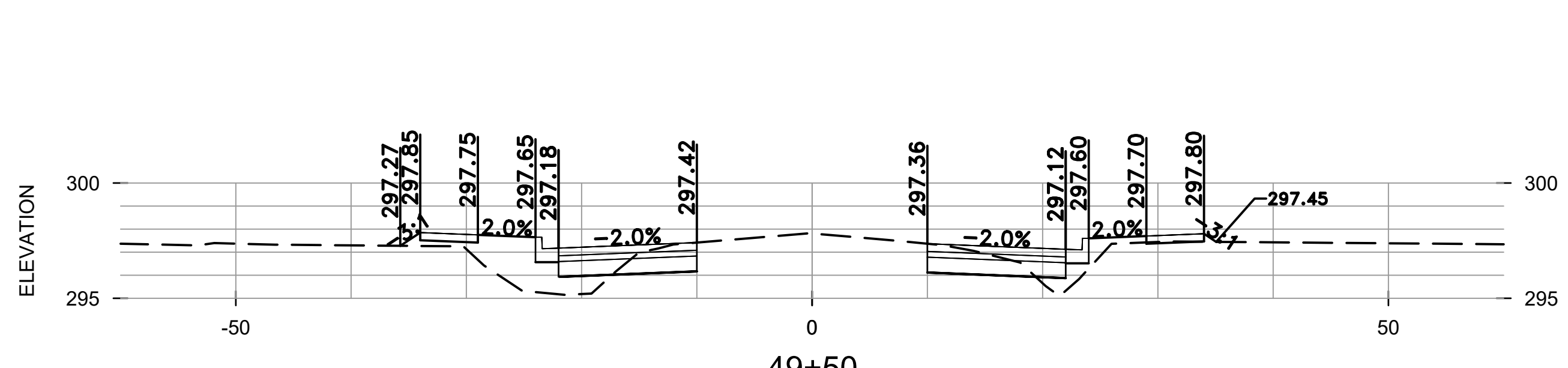
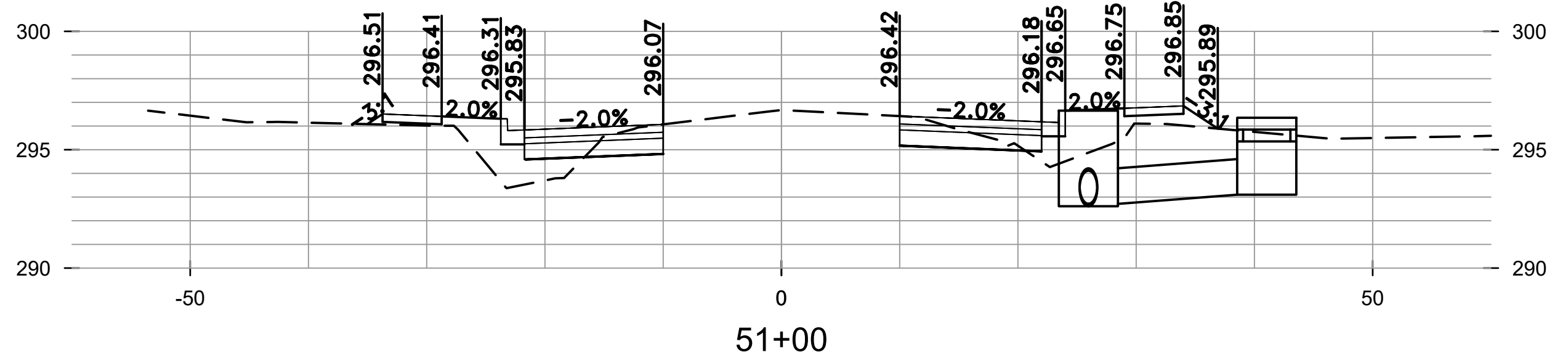
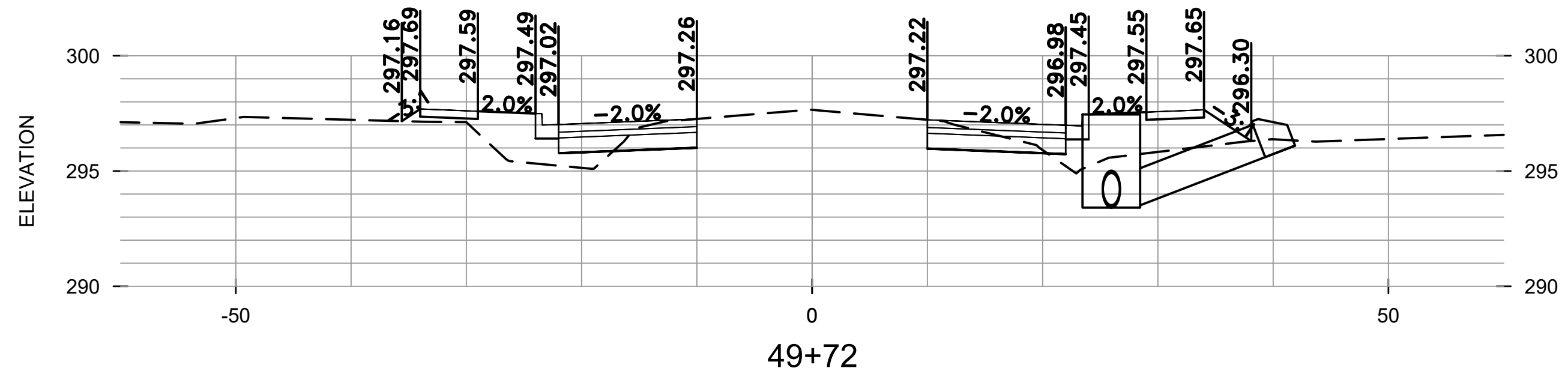
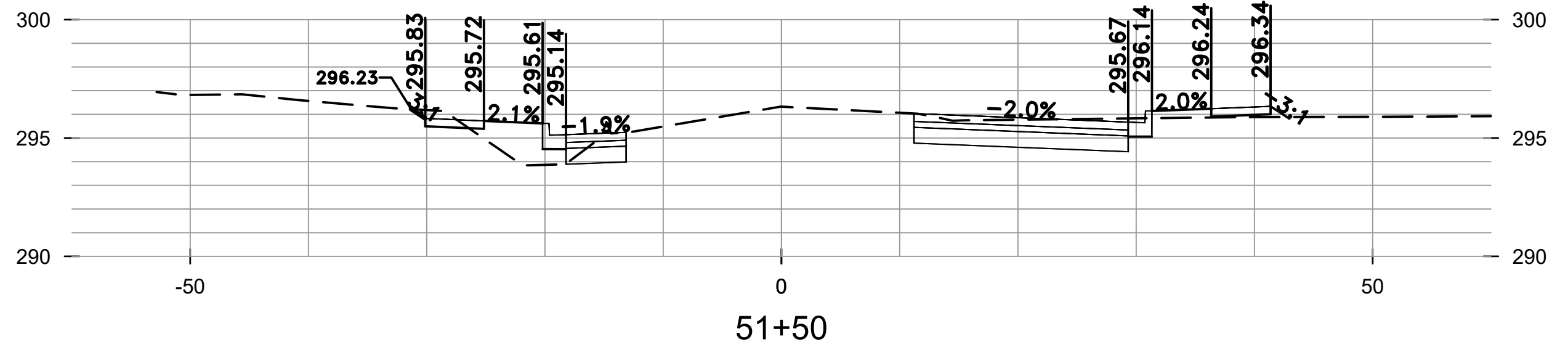
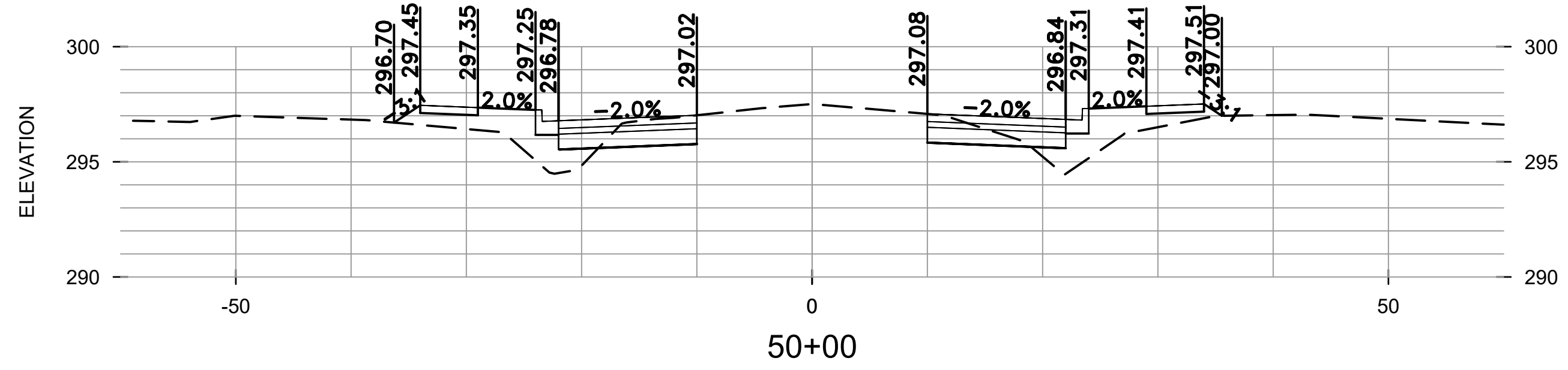
REVISIONS	DATE

CITY OF LITTLE ROCK, ARKANSAS
 WEST BASELINE RD. IMPVTS.
 CROSS SECTIONS
 STA. 45+50 TO 48+50

DEPARTMENT OF PUBLIC WORKS
 CIVIL ENGINEERING
 701 W. MARKHAM
 LITTLE ROCK, ARKANSAS 72201




DRAWN BY RCC
DESIGNED RCC
CHECKED TEM
DATE 7-9-2018
SCALE H: 1"=20' V: 1"=10'
PROJECT NO. 16-7-ST-239
SHEET NO. C29



REVISIONS	DATE

CITY OF LITTLE ROCK, ARKANSAS
 WEST BASELINE RD. IMPVTS.
 CROSS SECTIONS
 STA. 49+00 TO 51+50


DEPARTMENT OF PUBLIC WORKS
 CIVIL ENGINEERING
 701 W. MARKHAM
 LITTLE ROCK, ARKANSAS 72201




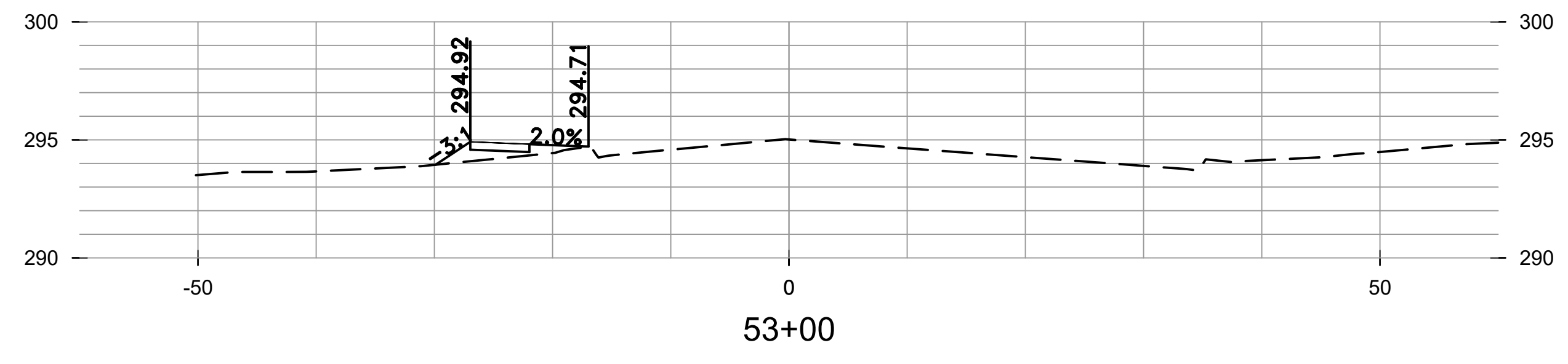
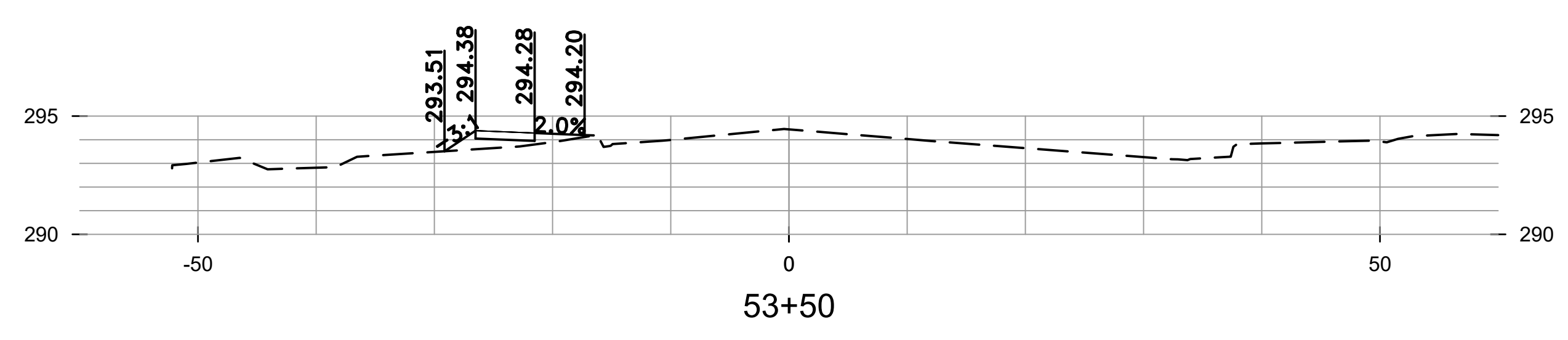
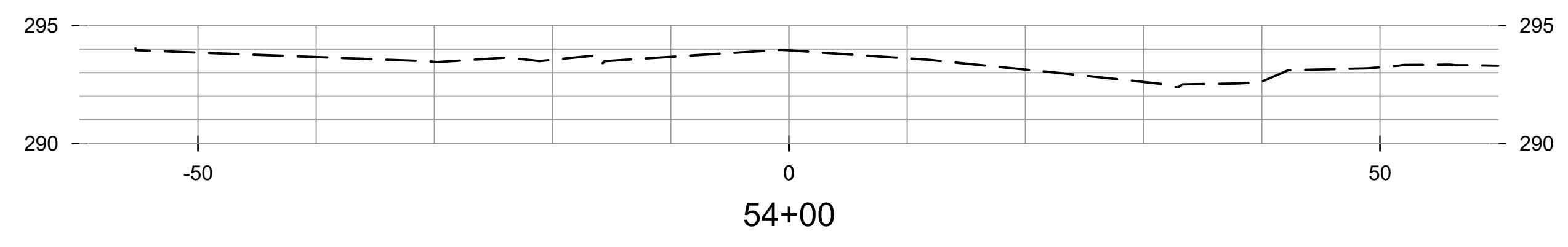
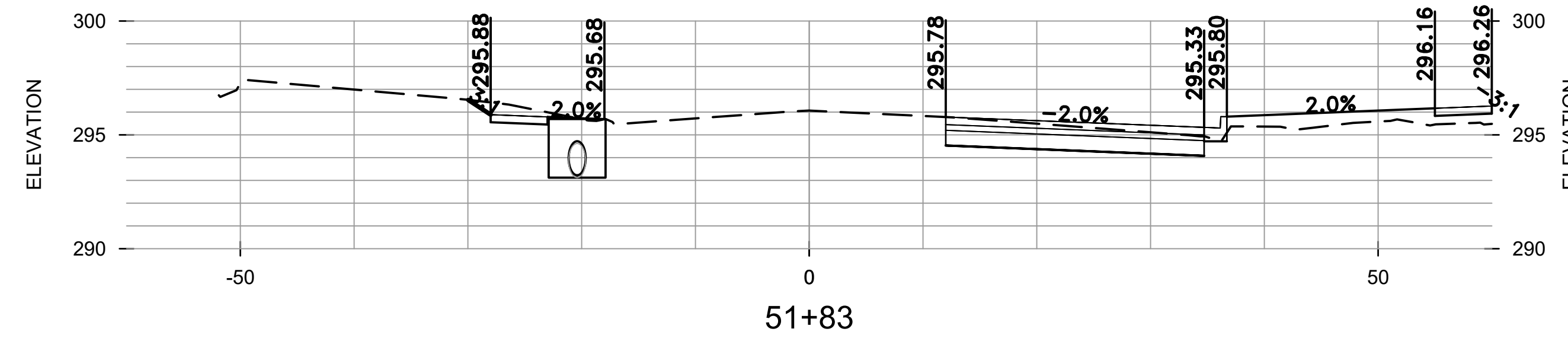
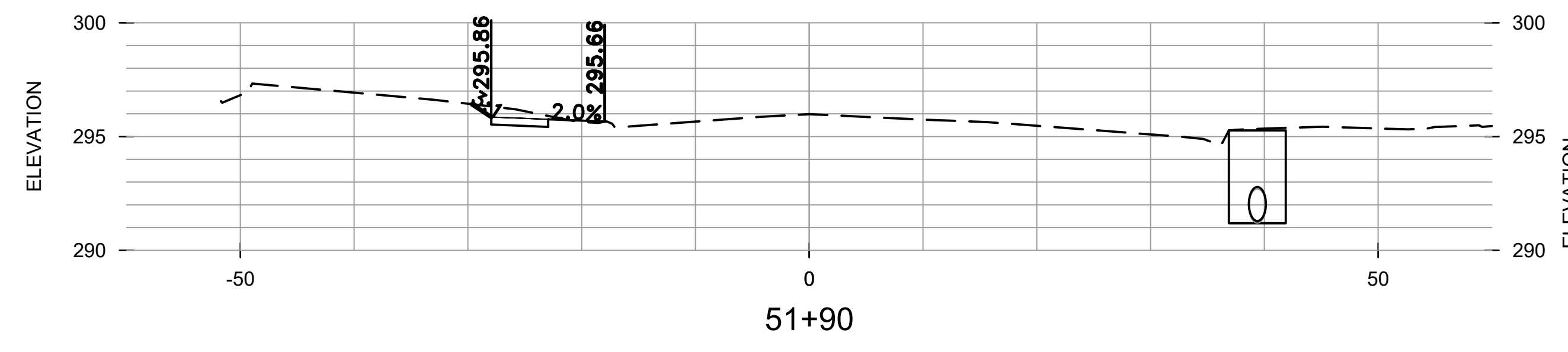
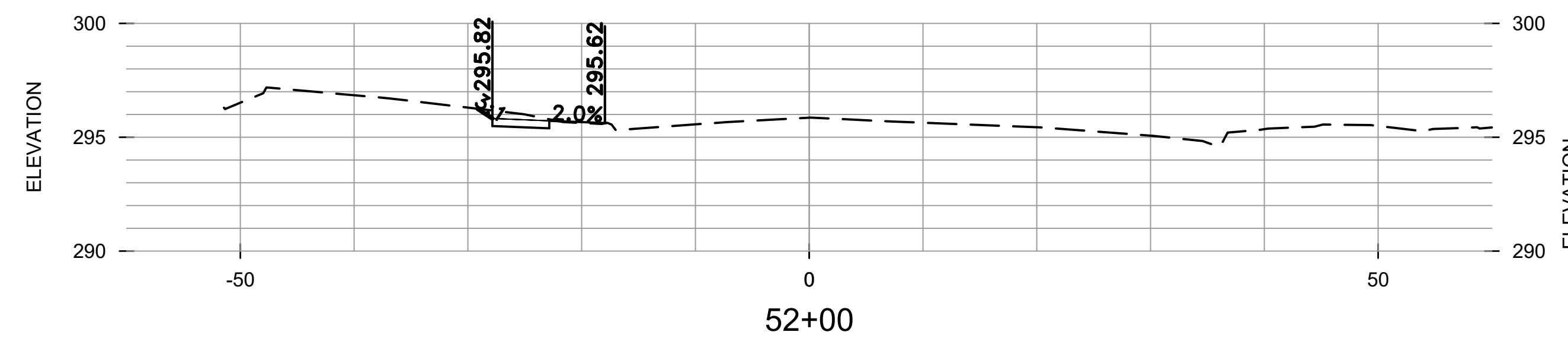
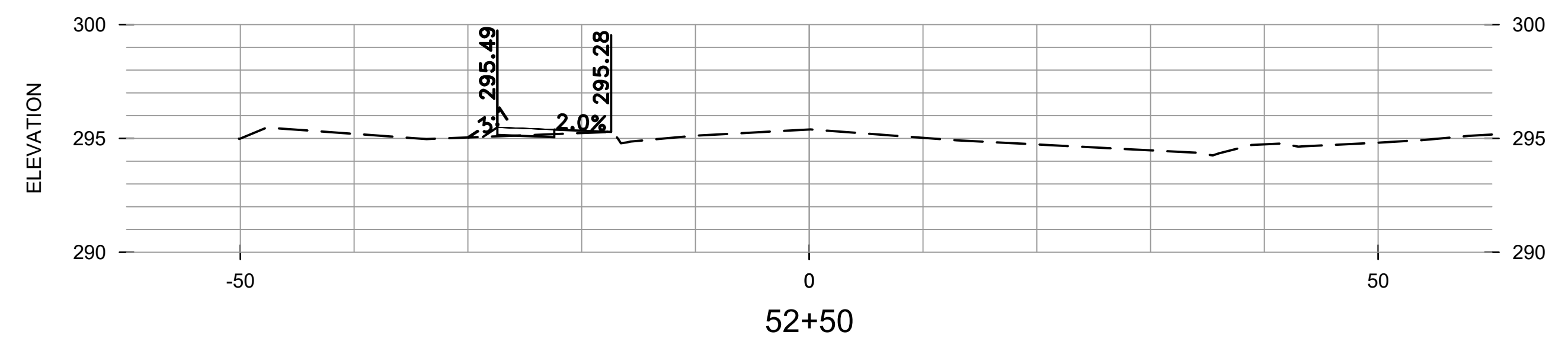
DRAWN BY RCC
DESIGNED RCC
CHECKED TEM
DATE 7-9-2018
SCALE H: 1"=20' V: 1"=10'
PROJECT NO. 16-7-ST-239
SHEET NO. C30

REVISIONS	DATE

CITY OF LITTLE ROCK, ARKANSAS
 WEST BASELINE RD. IMPVTS.
 CROSS SECTIONS
 STA. 51+83 TO 54+00



DEPARTMENT OF PUBLIC WORKS
 CIVIL ENGINEERING
 701 W. MARKHAM
 LITTLE ROCK, ARKANSAS 72201

DRAWN BY
 RCC
 DESIGNED
 RCC
 CHECKED
 TEM
 DATE
 7-9-2018
 SCALE
 H: 1"=20'
 V: 1"=10'
 PROJECT NO.
 16-7-ST-239
 SHEET NO.
C31