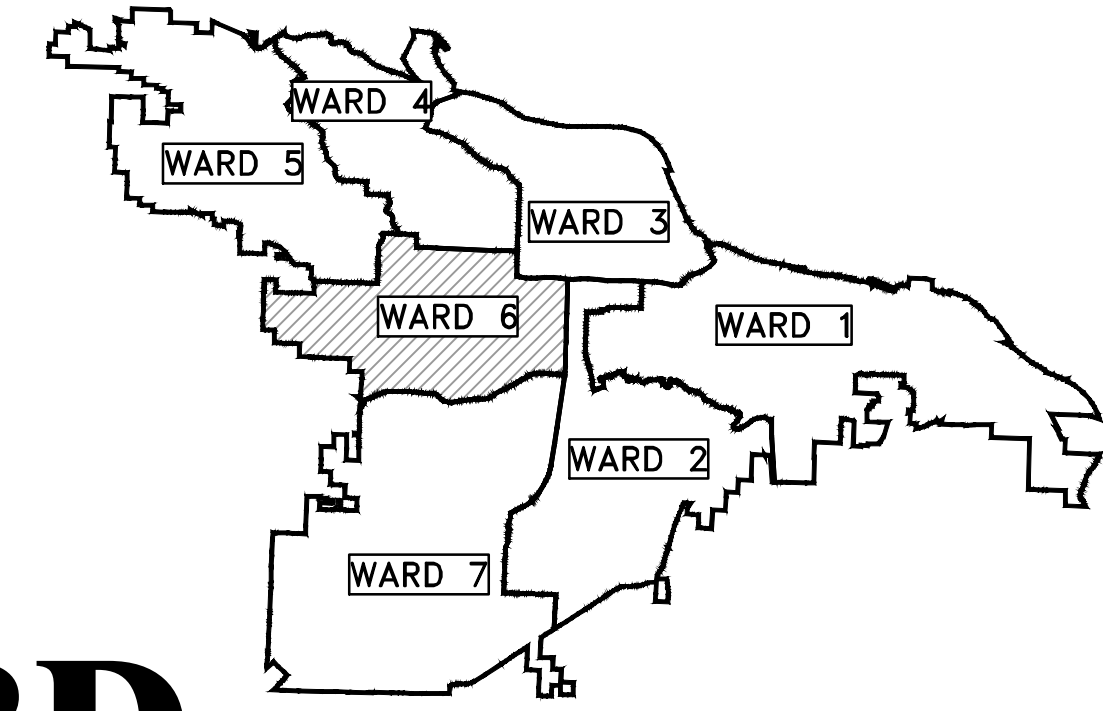
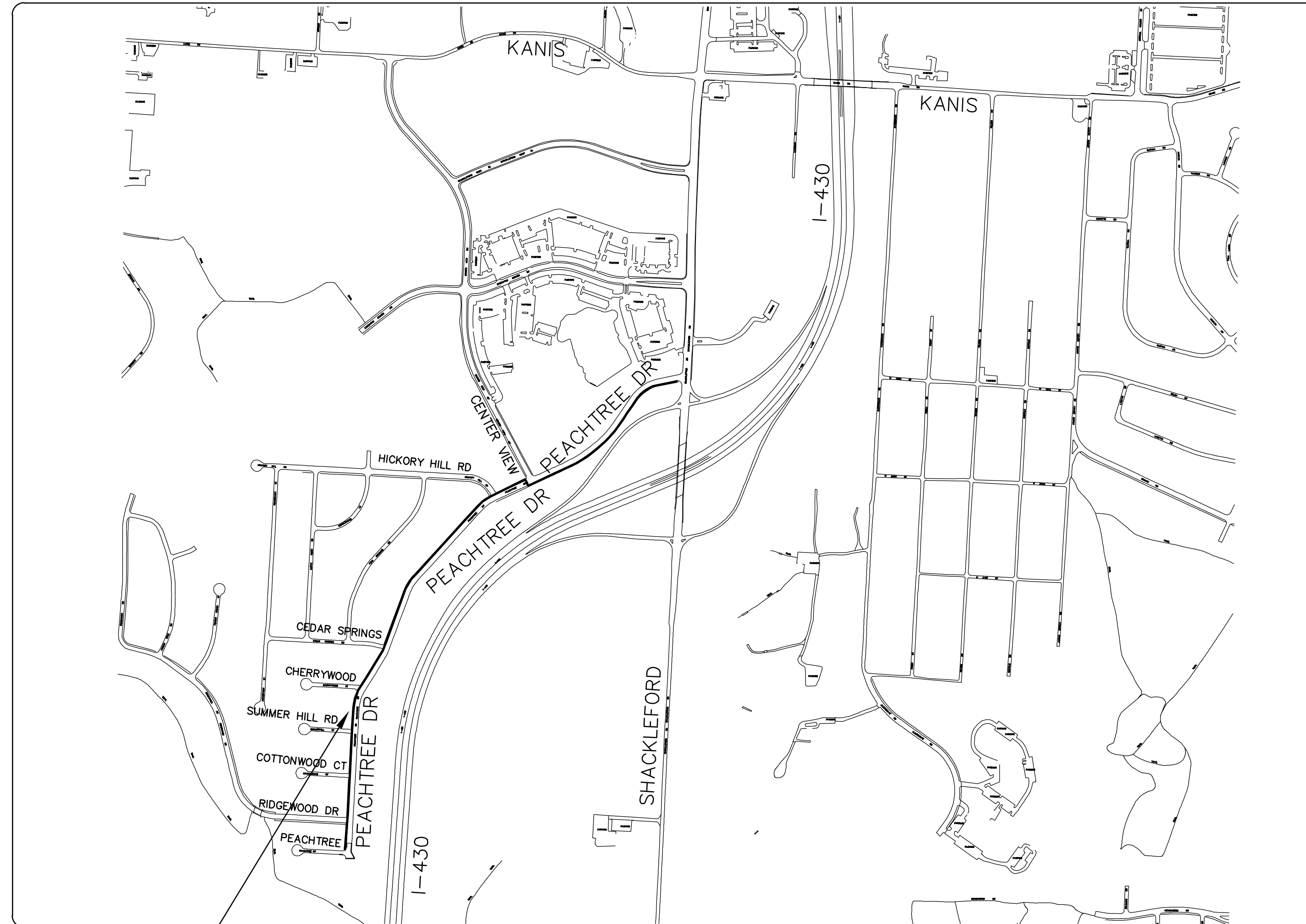


# PEACHTREE DR. SIDEWALK 6-6B WARD 6 PEACHTREE TO SHACKLEFORD RD




PROJECT LOCATION - WARD 6




PROJECT  
LOCATION

DEPARTMENT OF PUBLIC WORKS  
CIVIL ENGINEERING  
701 WEST MARKHAM STREET  
LITTLE ROCK, ARKANSAS 72201

SHEET NO.	TITLE
C1	COVER SHEET
C2	LEGEND
C3	PLAN & PROFILE STA. 10+00 TO STA. 12+50
C4	PLAN & PROFILE STA. 12+50 TO STA. 15+00
C5	PLAN & PROFILE STA. 15+00 TO STA. 17+50
C6	PLAN & PROFILE STA. 17+50 TO STA. 20+00
C7	PLAN & PROFILE STA. 20+00 TO STA. 22+50
C8	PLAN & PROFILE STA. 22+50 TO STA. 25+00
C9	PLAN & PROFILE STA. 25+00 TO STA. 27+50
C10	PLAN & PROFILE STA. 27+50 TO STA. 30+00
C11	PLAN & PROFILE STA. 30+00 TO STA. 32+50
C12	PLAN & PROFILE STA. 32+50 TO STA. 35+00
C13	PLAN & PROFILE STA. 35+00 TO STA. 37+50
C14	PLAN & PROFILE STA. 37+50 TO STA. 40+00
C15	PLAN & PROFILE STA. 40+00 TO STA. 42+50
C16	PLAN & PROFILE STA. 42+50 TO STA. 45+00
C17	PLAN & PROFILE STA. 45+00 TO STA. 47+50
C18	PLAN & PROFILE STA. 47+50 TO STA. 50+00
C19	PLAN & PROFILE STA. 50+00 TO STA. 52+50
C20	PLAN & PROFILE STA. 52+50 TO STA. 53+65
C21	DRIVEWAY 1
C22	DRIVEWAY 2
C23	DRIVEWAY 3
C24	DRIVEWAY 4 & DETAILS
C25	EROSION CONTROL 1
C26	EROSION CONTROL 2
C27	EROSION CONTROL 3
C28	EROSION CONTROL 4
C29	EROSION CONTROL 5
C30	EROSION CONTROL 6
C31	EROSION CONTROL 7
C32	EROSION CONTROL 8
C33	EROSION CONTROL 9



Know what's below.  
Call before you dig.



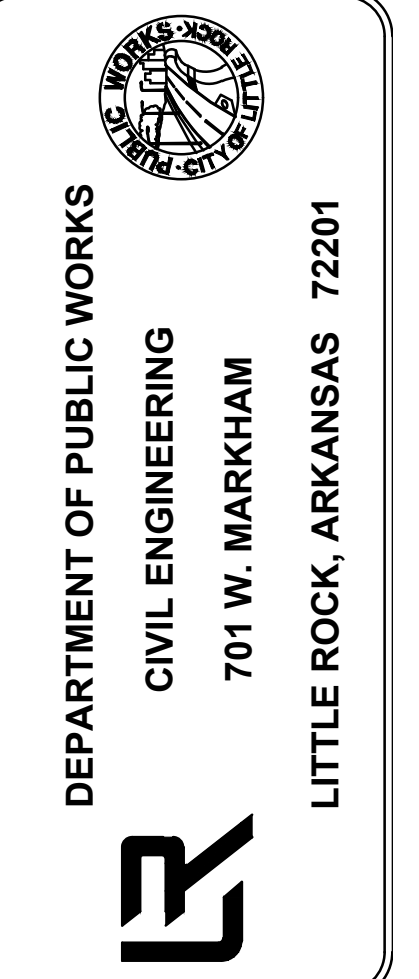
**CENTRAL ARKANSAS ENGINEERING**  
A PROFESSIONAL LIMITED LIABILITY COMPANY

CIVIL ENGINEERING | SURVEYING | GIS

1012 AUTUMN ROAD, SUITE #2 | LITTLE ROCK, ARKANSAS 72211  
OFFICE: 501.227.4459 | FAX: 501.227.3820 | EMAIL: CAENGR@SBCGLOBAL.NET  
www.CentralArkansasEngineering.com

REVISIONS	DATE

CITY OF LITTLE ROCK, ARKANSAS  
PEACHTREE DR. SIDEWALK  
COVER SHEET



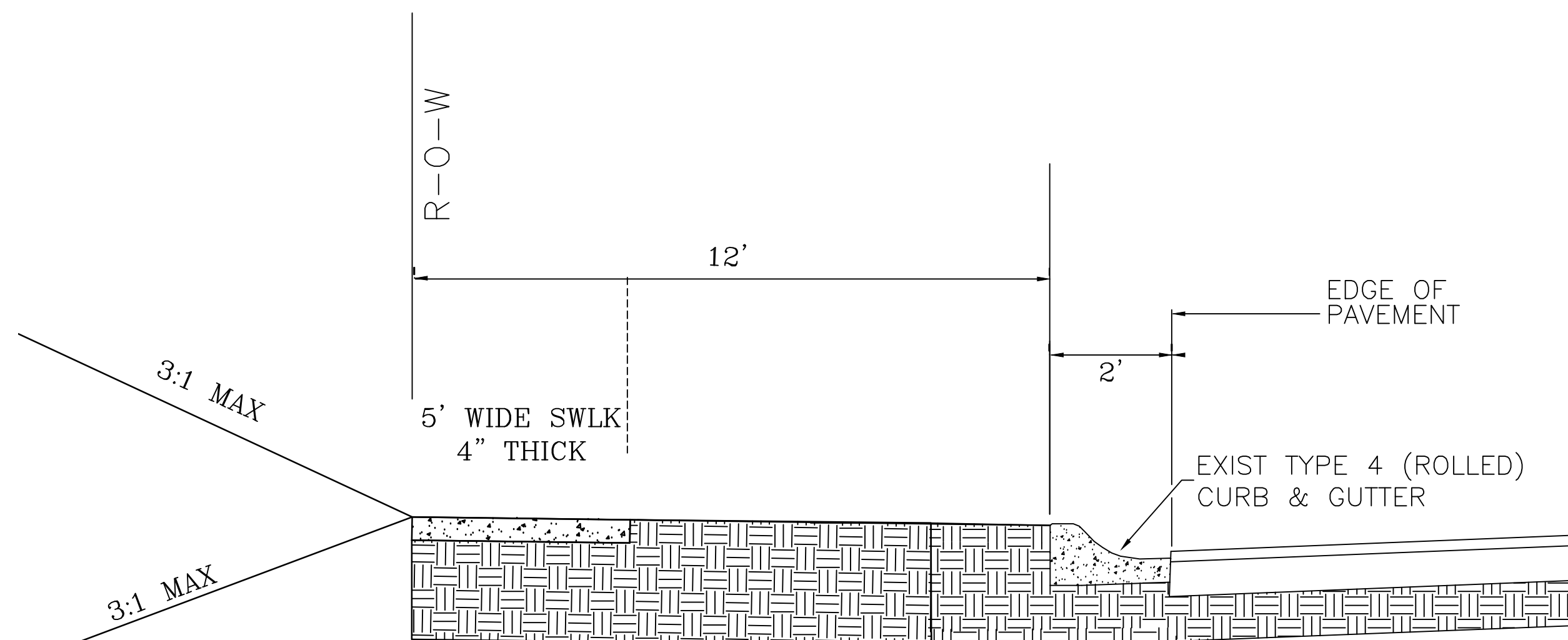
DRAWN BY	ZR
DESIGNED	RH
CHECKED	RH
DATE	2018-05-01
SCALE	N.T.S.
PROJECT NO.	6-6B
SHEET NO.	C1



REVISIONS	DATE

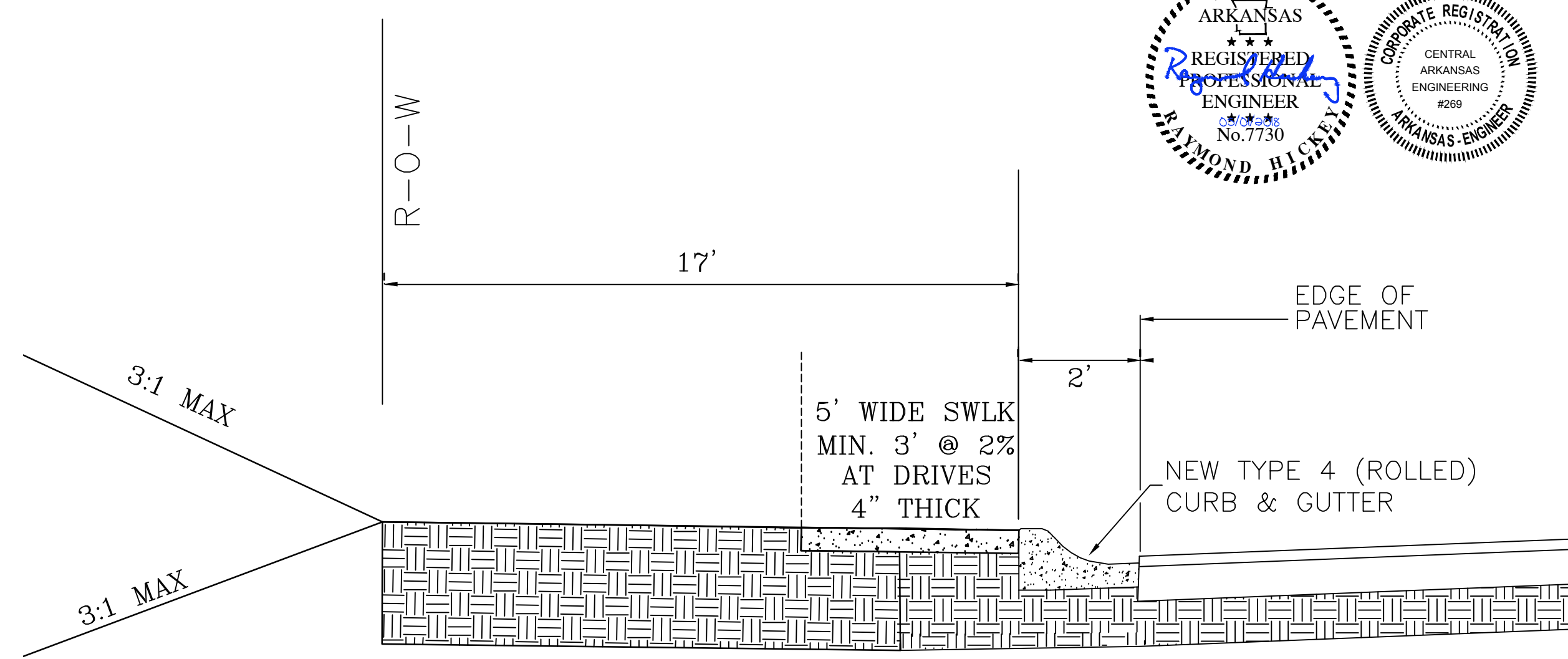
CLR PROJECT# 6-6B			
PEACHTREE DRIVE SIDEWALK			
January 10, 2018			
ITEM #	ITEM DESCRIPTION	UNIT	QUANTITY
2.01	Site Preparation	L.S.	1
3.01	Unclassified Excavation	C.Y.	250
3.06	Borrow Material	C.Y.	250
3.40	Topsoil	C.Y.	400
7.04	Concrete Driveway (4" Thick), Standard Finish	S.F.	739
7.15	Concrete Driveway (4" Thick) Exposed Aggregate Finish	S.F.	1,403
7.20	Concrete Driveway (6" Thick), Standard Finish	S.F.	3,286
7.25	Concrete Driveway (6" Thick) Exposed Aggregate Finish	S.F.	3,071
8.40	Concrete Curb & Gutter (Type 4)	L.F.	237
9.04	Concrete Sidewalk (4" Thick)	S.F.	18,282
10.80	Rebuild Inlet Top and Throat Extension	EA	1
14.01	Solid Sodding (Bermuda)	S.Y.	650
15.10	Shrubbery Relocation	EA	3
16.01	Maintenance of Traffic	L.S.	1
17.01	Cut and Repair Existing Street Surface	S.Y.	213
18.50	Access Ramp	S.F.	532
18.55	Water for Dust Control	GAL	1,000
19.01	Final Cleanup	L.S.	1
22.10	Mailbox Relocation	EA	6
22.15	Mailbox Relocation Brick	EA	3
24.02	Check Dam (CD)	C.Y.	20
24.09	Sediment Barrier, Block (SD4)	EA	4
24.11	Silt Fence - Type A (SFA)	L.F.	4,000
24.14	Storm Drain Outlet Protection (ST)	EA	4
24.17	Disturbed Area Stabilization - Temporary Grassing (TS2)	AC	0.50
24.18	Disturbed Area Stabilization - Permanent Grassing (TS3)	AC	0.50
726.01	Standard Sign	S.F.	6.6
729.01	Channel Post Sign Support (Type C)	EA	2.0

DRIVEWAY IN R/W IS 6" THICK  
 DRIVEWAY EXTENSION BEYOND R/W IS 4"  
 THICK WITH FINISH TO MATCH EXISTING



LOOKING FORWARD STA. 0+00 TO STA. 28+15  
 LOOKING FORWARD STA. 31+80 TO STA. 38+42  
 LOOKING BACK STA. 38+42 TO STA. 53+65

EXISTING	PROPOSED		
IRON ROD	○ IR	CONTOUR	○ 25.00
PK NAIL	○ PK	SPOT ELEVATION	○ 25.50
R.R. SPIKE	○ RR(Sp)	SPOT CURB ELEVATION	○ 25.00
CONC. MONUMENT	□ CM	STORM SEWER - PIPE	—
WATER VALVE	⊗ WV	STORM SEWER - MITERED END SECTION	—
WATER METER	⊗ WM	STORM SEWER - GRATE INLET	—
FIRE HYDRANT	⊗ FH	STORM SEWER - JUNCTION BOX	—
GAS METER	⊗ GM	STORM SEWER - FLARED END SECTION	—
GAS VALVE	⊗ GV	STORM SEWER - HEADWALL	—
CLEAN-OUT	○ CO	STORM SEWER - INLET WITH SINGLE EXTENSION	—
GUARD POST (BOLLARD)	● GP	STORM SEWER - INLET WITH DOUBLE EXTENSION	—
SIGN POST	—	STORM SEWER - AREA INLET	—
BENCHMARK	⊕	GRADE BREAK LINE	—
STORM SEWER MANHOLE	⊕	HIGH POINT	HP
SANITARY SEWER MANHOLE	⊕	LOW POINT	LP
TELEPHONE MANHOLE	⊕	CUT LINE	C
ELECTRIC MANHOLE	⊕	FILL LINE	F
TELEPHONE BOX	⊕	SANITARY SEWER PIPE	SAN
ELECTRIC BOX	⊕	SANITARY SEWER MANHOLE	⊕
CABLE BOX	⊕	CURB	—
UTILITY POLE	⊕	CONCRETE	—
GUY WIRE	—	CONSTRUCTION - ENTRANCE/EXIT	CO
LIGHT POLE	⊕	CHECK DAM	CD
POST OR POLE (TYPE AS NOTED)	⊕	DIVERSION BERM	DI
MAILBOX	⊕	DOWNDRAIN STRUCTURE - TEMPORARY	DN
DECIDUOUS TREE	⊕	ROCK DAM	RD
EVERGREEN/CONIFEROUS TREE	⊕	SEDIMENT BARRIER - SILT FENCE	SD1
BUSH	⊕	SEDIMENT BARRIER - GRAVEL RING	SD2
PROPERTY LINE	—	SEDIMENT BARRIER - BLOCK & GRAVEL	SD3
SETBACK LINE	—	SEDIMENT BARRIER - BLOCK	SD4
EASEMENT LINE	—	TEMPORARY SEDIMENT BASIN	SB1
CURB	—	SILT FENCE - TYPE A	SFA
FENCE	—	SILT FENCE - TYPE B	SFB
OVERHEAD UTILITY	—	SILT FENCE - TYPE C	SFC
UNDERGROUND TELEPHONE	—	STORM DRAIN OUTLET PROTECTION	ST
UNDERGROUND ELECTRIC	—	SURFACE ROUGHENING	SU
WATER LINE	—	DISTURBED AREA STABILIZATION - TEMPORARY STABILIZATION	TS1
SEWER LINE	—	DISTURBED AREA STABILIZATION - TEMPORARY GRASSING	TS2
GAS LINE	—	DISTURBED AREA STABILIZATION - PERMANENT GRASSING	TS3
STORM SEWER/CULVERT	—	MATTING/BLANKETS	Mb
CONTOUR LINE	—		



N.T.S.  
 LOOKING FORWARD STA. 28+15 TO STA. 31+80  
 WITH TRANSITION

CITY OF LITTLE ROCK, ARKANSAS

PEACHTREE DR. SIDEWALK

LEGEND

DEPARTMENT OF PUBLIC WORKS

CIVIL ENGINEERING

701 W. MARKHAM

LITTLE ROCK, ARKANSAS 72201

DRAWN BY

ZR

DESIGNED

RH

CHECKED

RH

DATE

2018-05-01

SCALE

PROJECT NO.

6-6B

SHEET NO.



C2



REVISIONS	DATE

CITY OF LITTLE ROCK, ARKANSAS  
**PEACHTREE DR. SIDEWALK**  
 PLAN - PROFILE  
 STA. 10+00 TO STA. 12+50

DEPARTMENT OF PUBLIC WORKS  
 CIVIL ENGINEERING  
 701 W. MARKHAM  
 LITTLE ROCK, ARKANSAS 72201

**DRAWN BY**  
ZR

**DESIGNED**  
RH

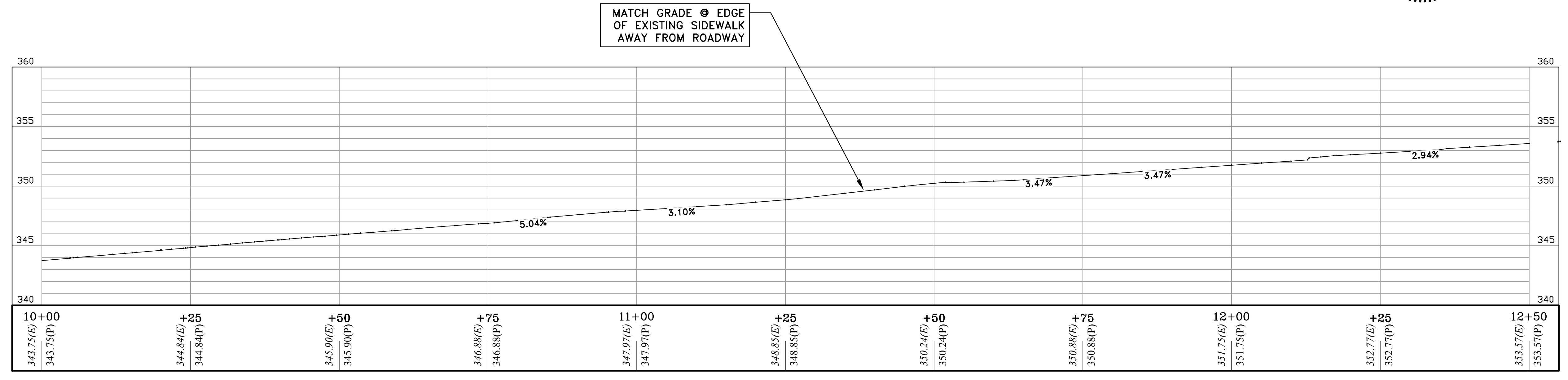
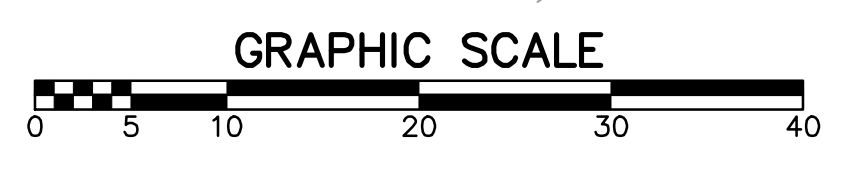
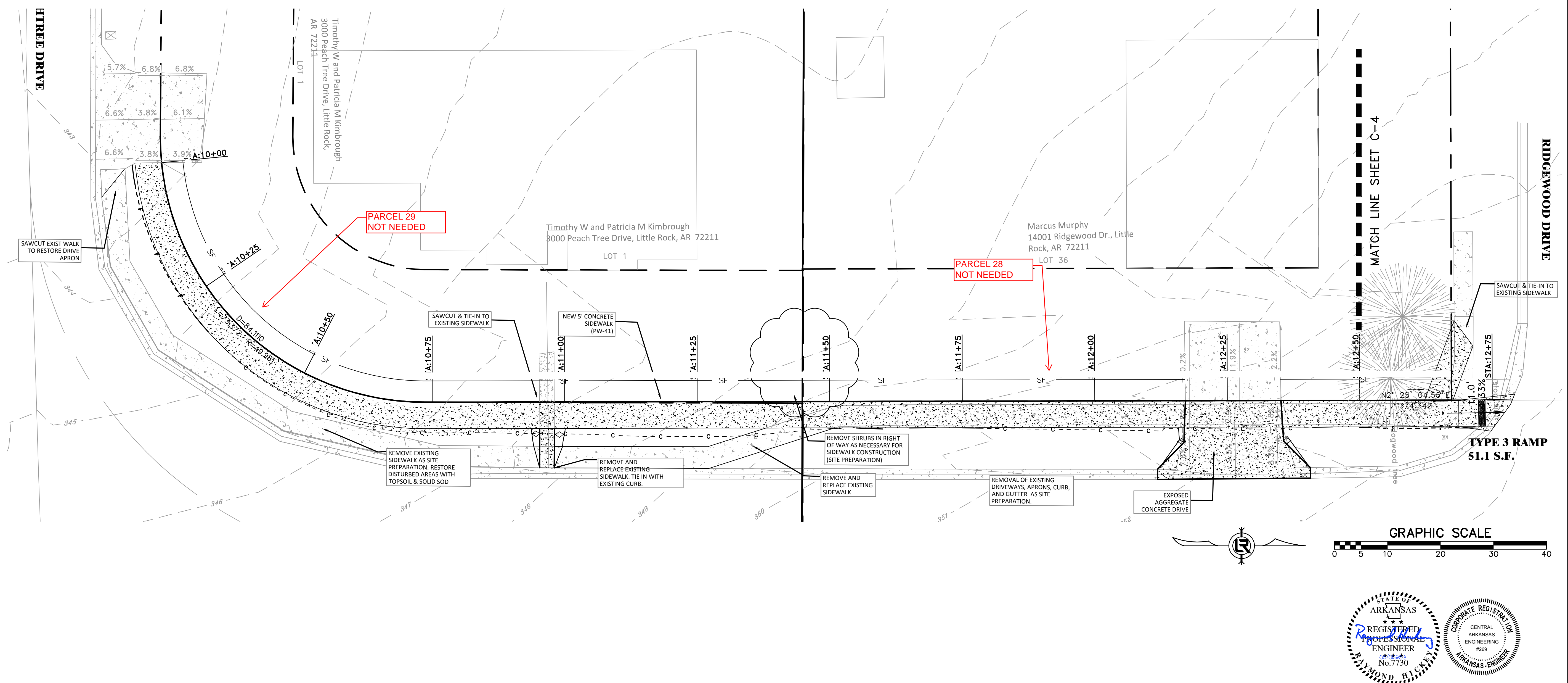
**CHECKED**  
RH

**DATE**  
2018-05-01

**SCALE**  
H: 1"=10'  
V: 1"=5'

**PROJECT NO.**  
6-6B

**SHEET NO.**  
C3



MATCH GRADE @ EDGE OF EXISTING SIDEWALK AWAY FROM ROADWAY

NEW SIDEWALK ALONG R-O-W


F:\2013-2014 PROJECTS\06220 PEACHTREE DR SIDEWALK\06220 6-6B-PEACHTREE DR SIDEWALK.dwg STA. 10+00 TO STA. 12+50, 5/1/2018 3:09:16 PM



REVISIONS	DATE

CITY OF LITTLE ROCK, ARKANSAS  
**PEACHTREE DR. SIDEWALK**  
 PLAN - PROFILE  
 STA. 12+50 TO STA. 15+00

DEPARTMENT OF PUBLIC WORKS  
 CIVIL ENGINEERING  
 701 W. MARKHAM  
 LITTLE ROCK, ARKANSAS 72201



**DRAWN BY**  
ZR

**DESIGNED**  
RH

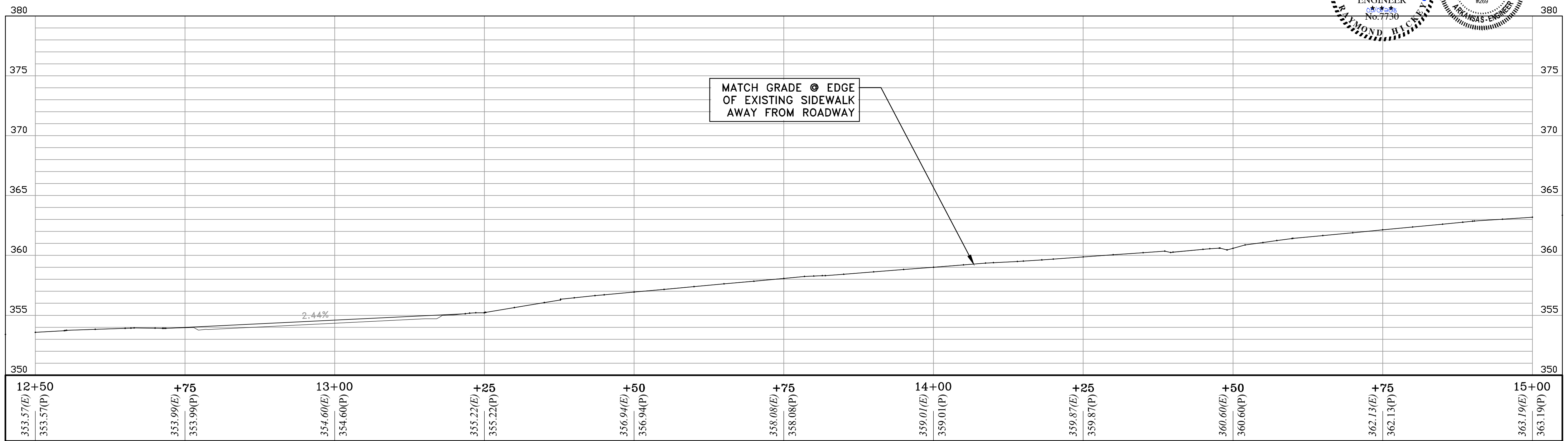
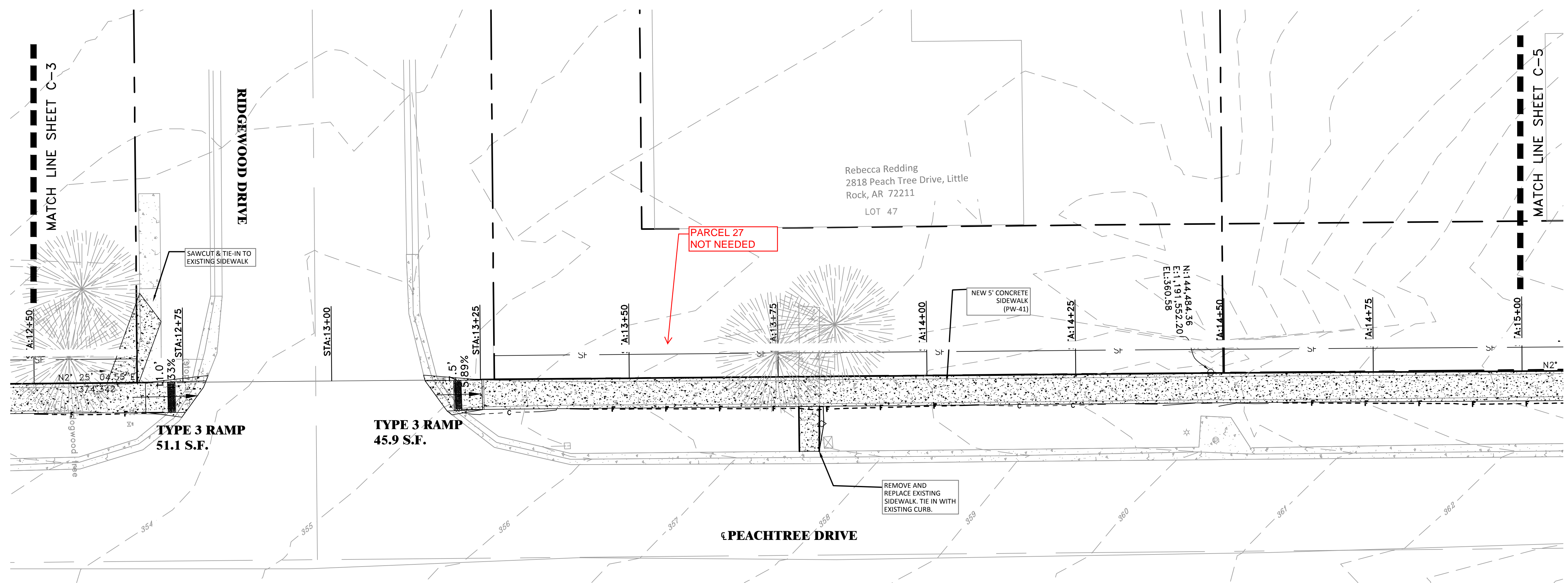
**CHECKED**  
RH

**DATE**  
2018-05-01

**SCALE**  
H: 1"=10'  
V: 1"=5'

**PROJECT NO.**  
6-6B

**SHEET NO.**  
C4

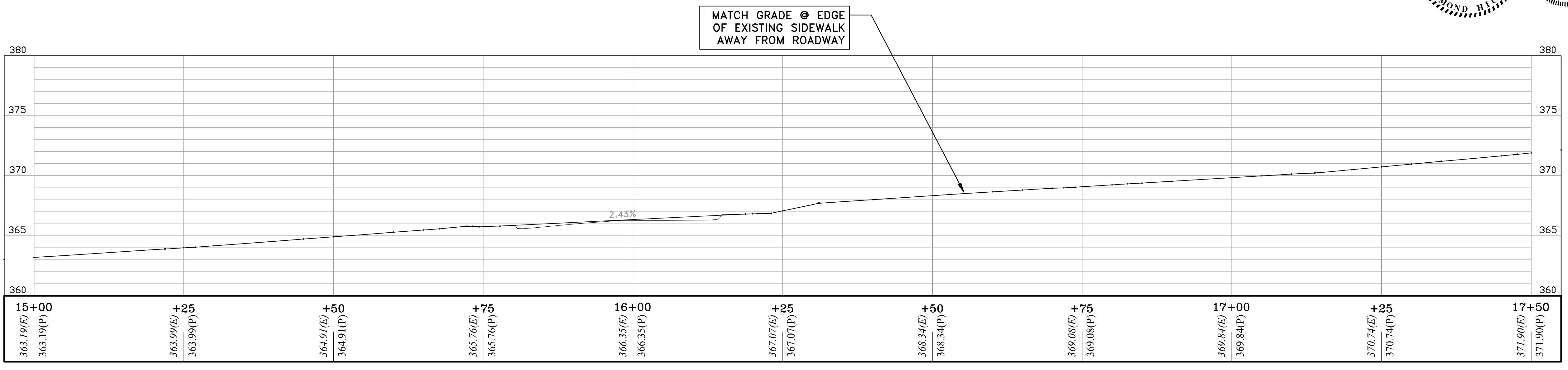
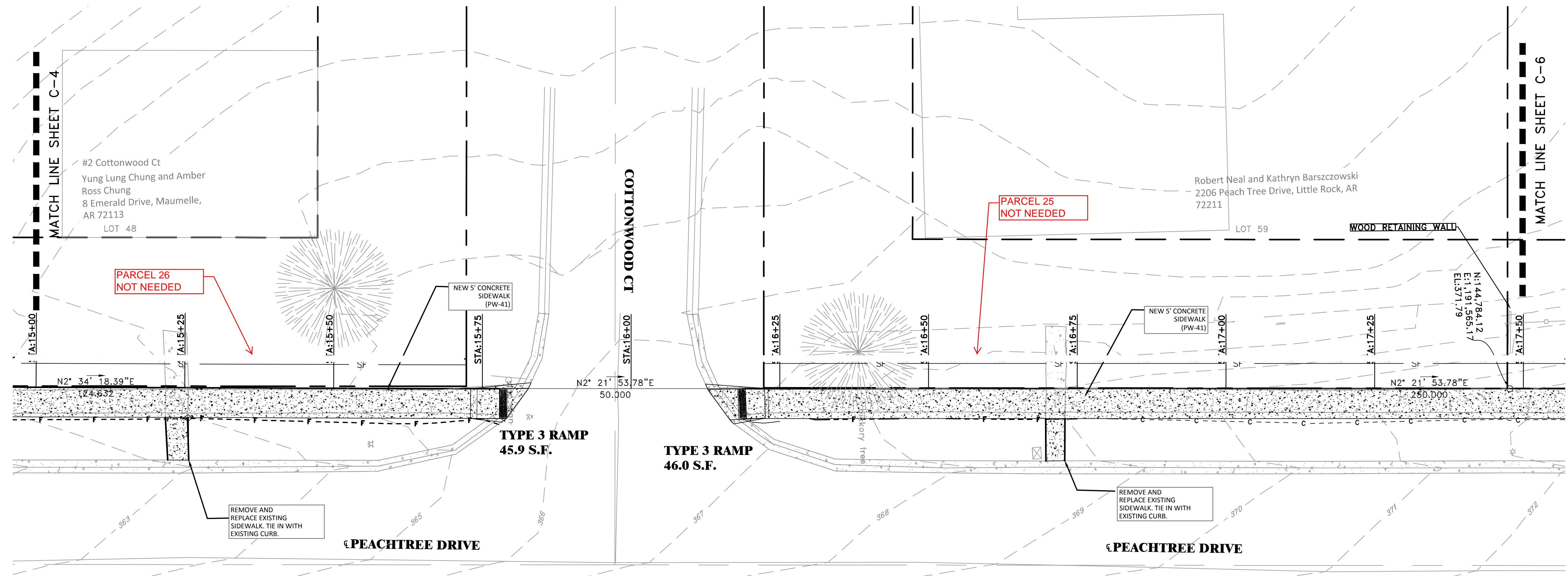


NEW SIDEWALK ALONG R-O-W

F:\2013-2014 PROJECTS\06220 PEACHTREE DR. SIDEWALK\06220 6-6B-PEACHTREE DR. SIDEWALK.dwg, STA. 12+50 TO STA. 15+00, 5/1/2018 3:09:25 PM



REVISIONS	DATE



NEW SIDEWALK ALONG R-O-W

CITY OF LITTLE ROCK, ARKANSAS  
**PEACHTREE DR. SIDEWALK**  
 PLAN - PROFILE  
 STA. 15+00 TO STA. 17+50

DEPARTMENT OF PUBLIC WORKS  
 CIVIL ENGINEERING  
 701 W. MARKHAM  
 LITTLE ROCK, ARKANSAS 72201

**DRAWN BY**  
ZR

**DESIGNED**  
RH

**CHECKED**  
RH

**DATE**  
2018-05-01

**SCALE**  
H: 1"=10'  
V: 1"=5'

**PROJECT NO.**  
6-6B

**SHEET NO.**  
C5




F:\2013-2014 PROJECTS\06220 PEACHTREE DR SIDEWALK.dwg, STA. 15+00 TO STA. 17+50, 5/1/2018 3:09:30 PM




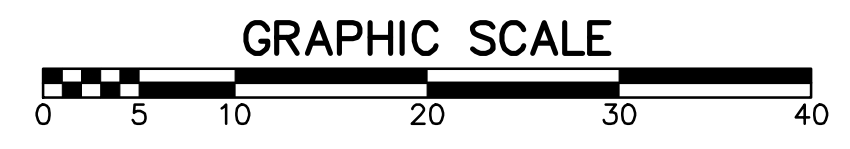
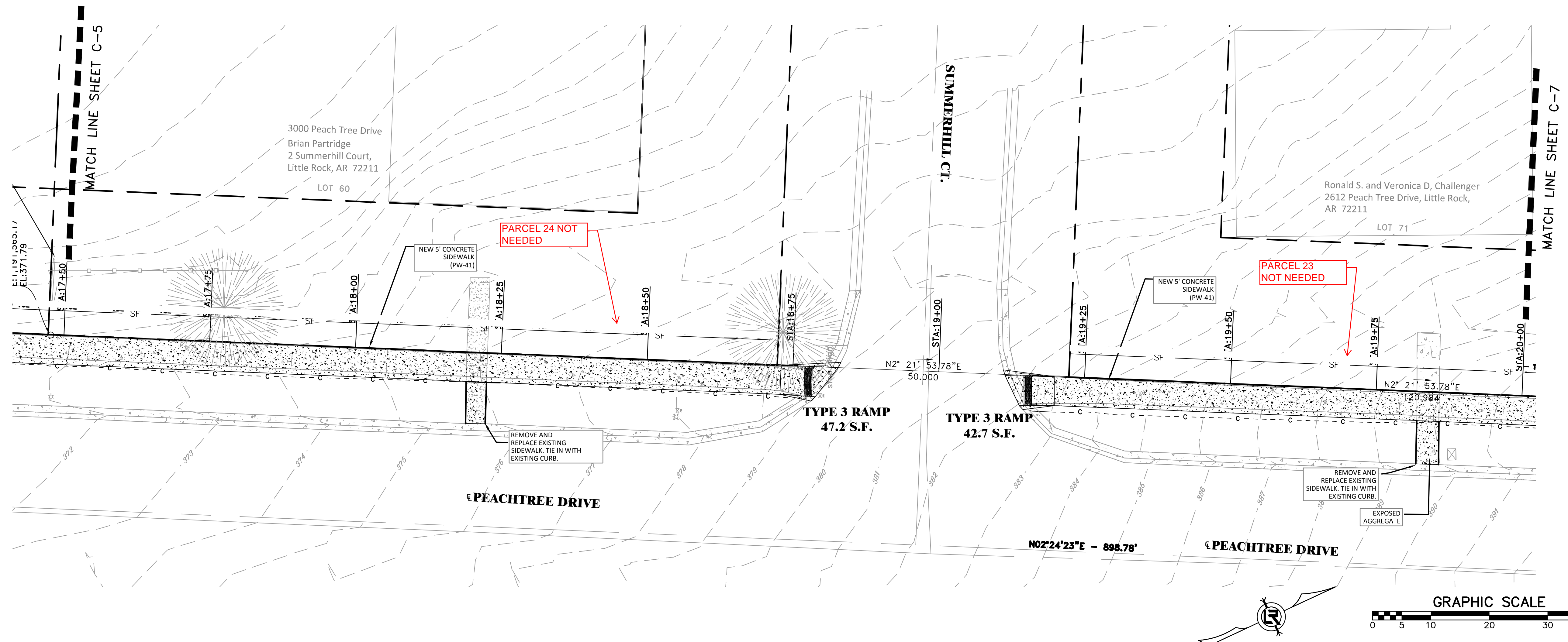
REVISIONS	DATE

CITY OF LITTLE ROCK, ARKANSAS  
**PEACHTREE DR. SIDEWALK**  
 PLAN - PROFILE  
 STA. 17+50 TO STA. 20+00

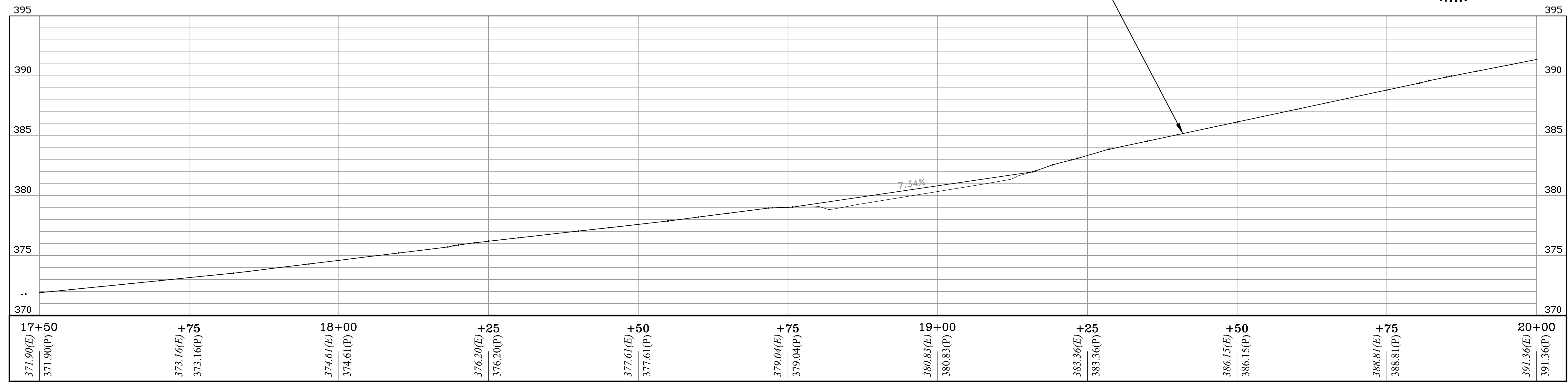
DEPARTMENT OF PUBLIC WORKS  
 CIVIL ENGINEERING  
 701 W. MARKHAM  
 LITTLE ROCK, ARKANSAS 72201

<b>DRAWN BY</b> ZR
<b>DESIGNED</b> RH
<b>CHECKED</b> RH
<b>DATE</b> 2018-05-01
<b>SCALE</b> H: 1"=10' V: 1"=5'
<b>PROJECT NO.</b> 6-6B
<b>SHEET NO.</b> C6



MATCH GRADE @ EDGE  
 OF EXISTING SIDEWALK  
 AWAY FROM ROADWAY



NEW SIDEWALK ALONG R-O-W




F:\2013-2014 PROJECTS\06220 PEACHTREE DR SIDEWALK.dwg, STA. 17+50 TO STA. 20+00, 5/1/2018 3:09:35 PM



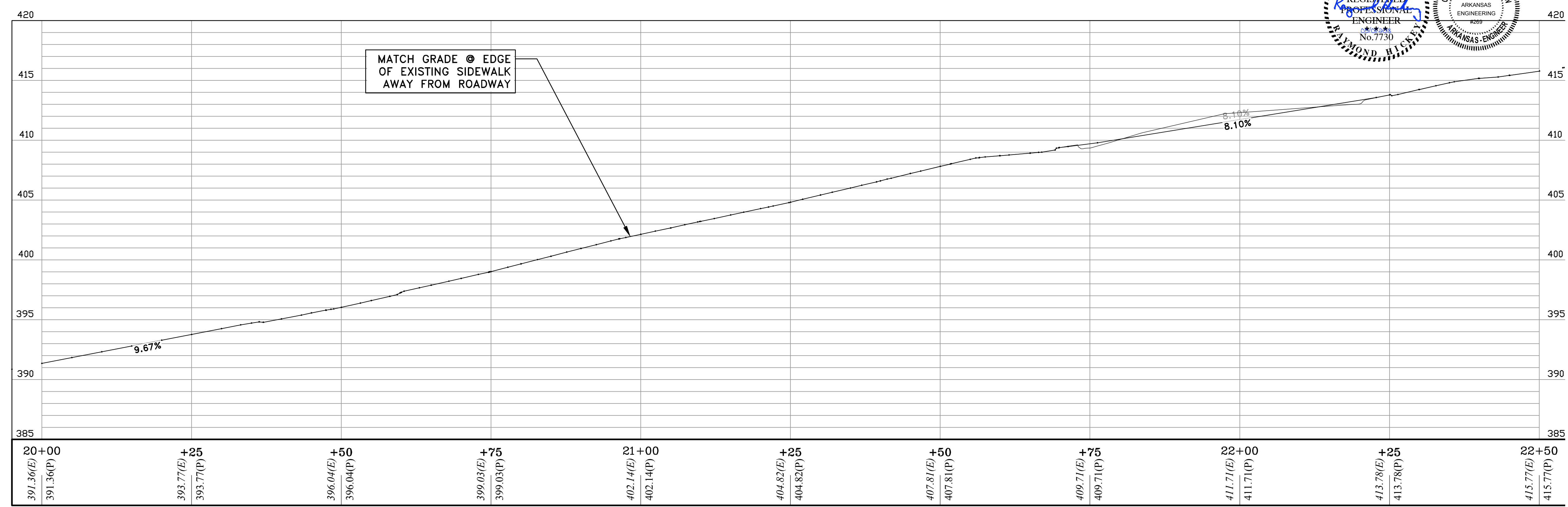
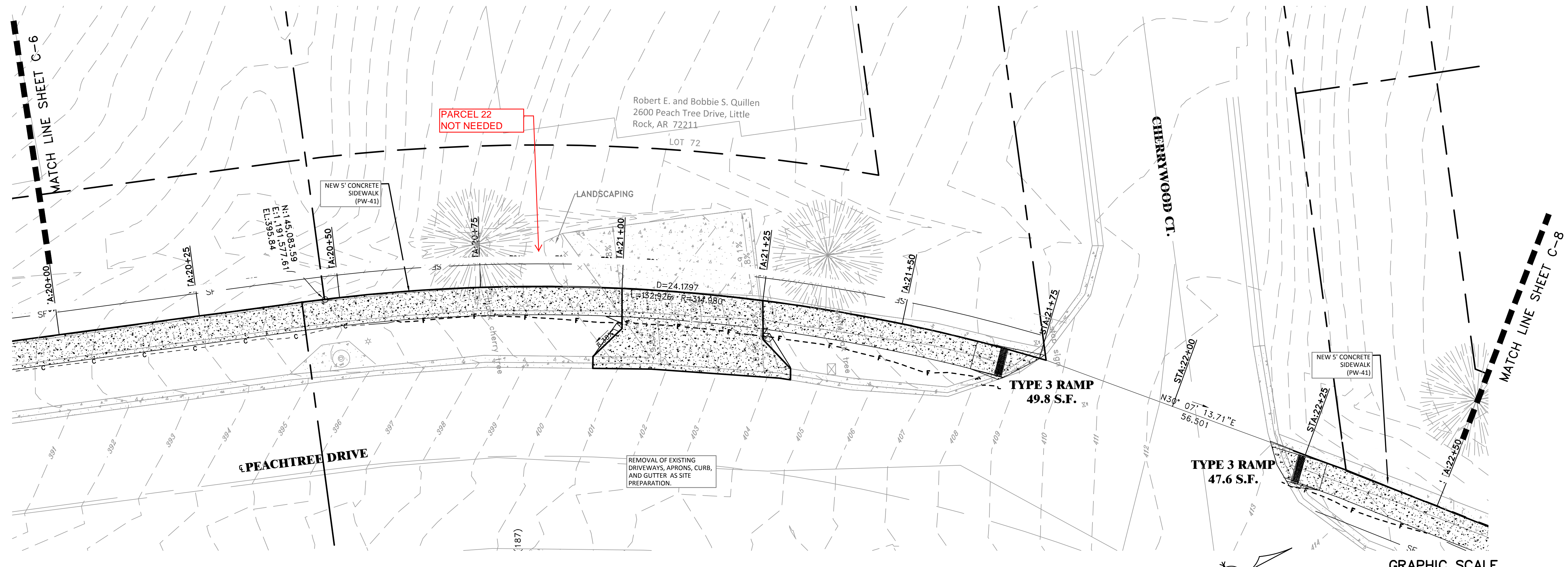
REVISIONS	DATE

CITY OF LITTLE ROCK, ARKANSAS  
**PEACHTREE DR. SIDEWALK**  
 PLAN - PROFILE  
 STA. 20+00 TO STA. 22+50

DEPARTMENT OF PUBLIC WORKS  
 CIVIL ENGINEERING  
 701 W. MARKHAM  
 LITTLE ROCK, ARKANSAS 72201

<b>DRAWN BY</b> ZR
<b>DESIGNED</b> RH
<b>CHECKED</b> RH
<b>DATE</b> 2018-05-01
<b>SCALE</b> H: 1"=10' V: 1"=5'
<b>PROJECT NO.</b> 6-6B
<b>SHEET NO.</b> C7



NEW SIDEWALK ALONG R-O-W



F:\2013-2014 PROJECTS\06220 PEACHTREE DR SIDEWALK\06220 6-6B-PEACHTREE DR SIDEWALK.dwg, STA. 20+00 TO STA. 22+50, 5/1/2018 3:09:40 PM



REVISIONS	DATE

CITY OF LITTLE ROCK, ARKANSAS  
**PEACHTREE DR. SIDEWALK**  
 PLAN - PROFILE  
 STA. 22+50 TO STA. 25+00

DEPARTMENT OF PUBLIC WORKS  
 CIVIL ENGINEERING  
 701 W. MARKHAM  
 LITTLE ROCK, ARKANSAS 72201

**DRAWN BY**  
ZR

**DESIGNED**  
RH

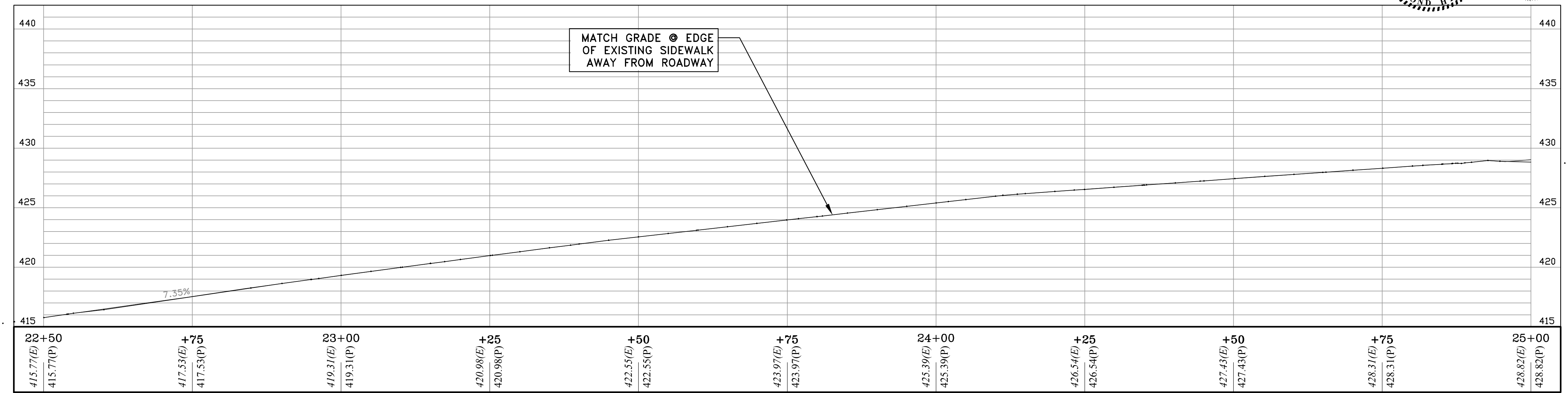
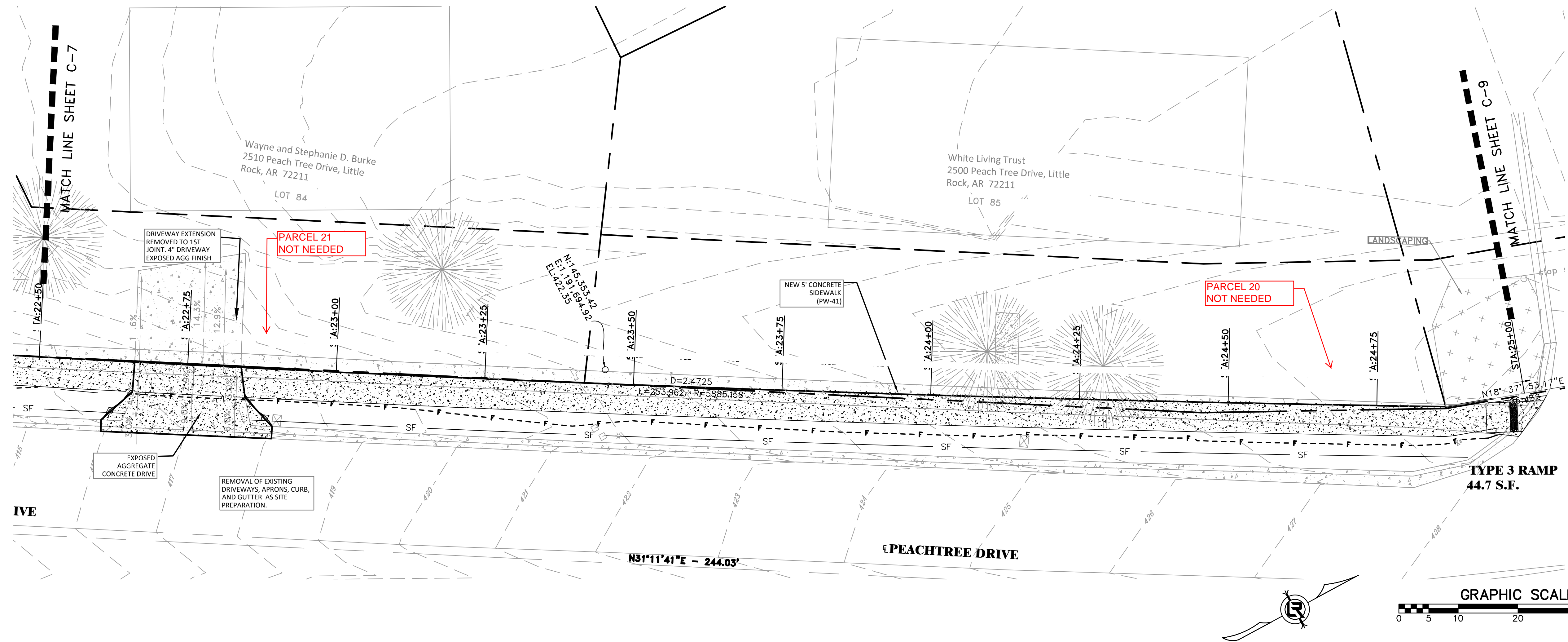
**CHECKED**  
RH

**DATE**  
2018-05-01

**SCALE**  
H: 1"=10'  
V: 1"=5'

**PROJECT NO.**  
6-6B

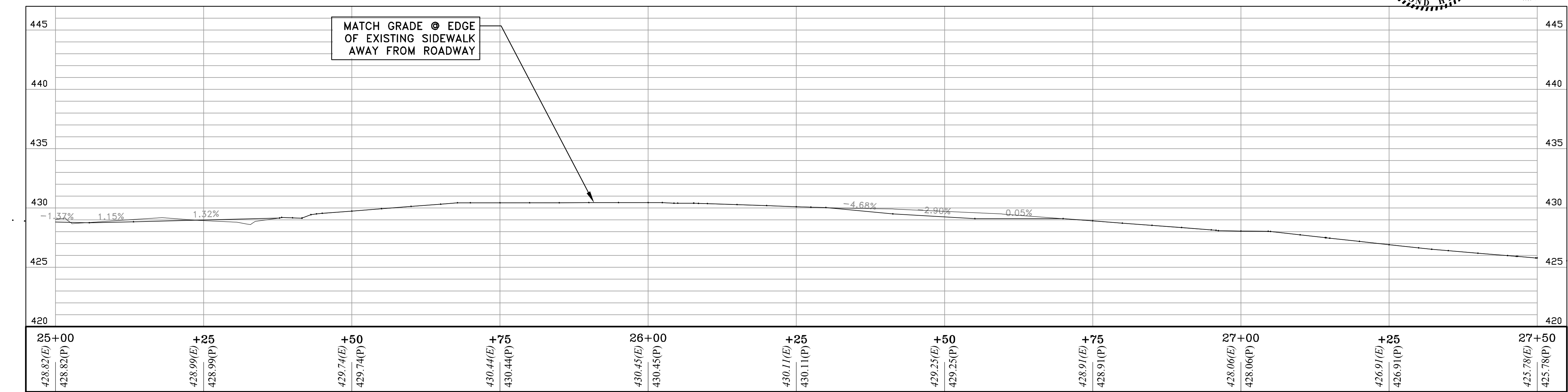
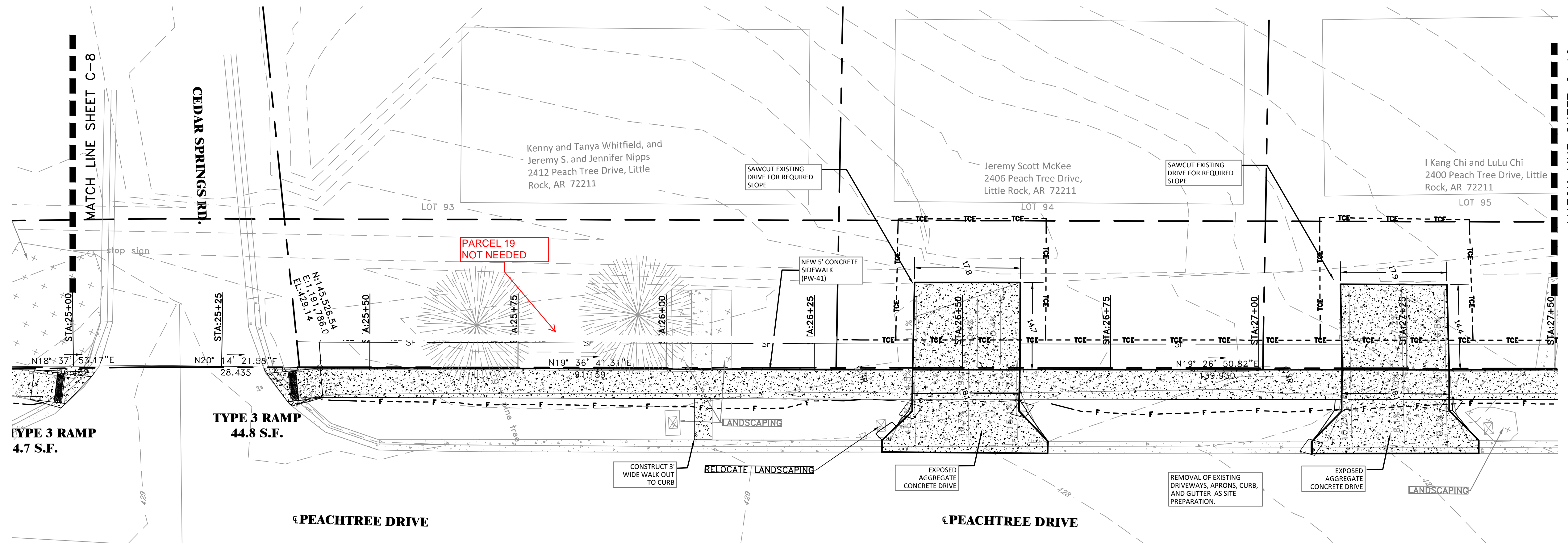
**SHEET NO.**  
C8



NEW SIDEWALK ALONG R-O-W

F:\2013-2014 PROJECTS\06220 PEACHTREE DR. SIDEWALK\06220 6-6B-PEACHTREE DR. SIDEWALK.dwg, STA. 22+50 TO STA. 25+00, 5/1/2018 3:09:45 PM






NEW SIDEWALK ALONG R-O-W

REVISIONS	DATE


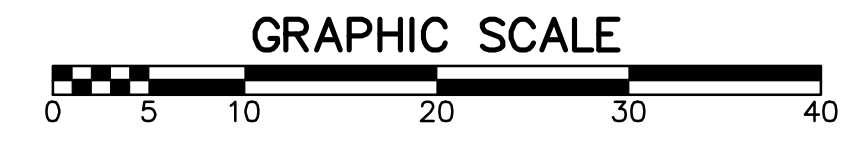
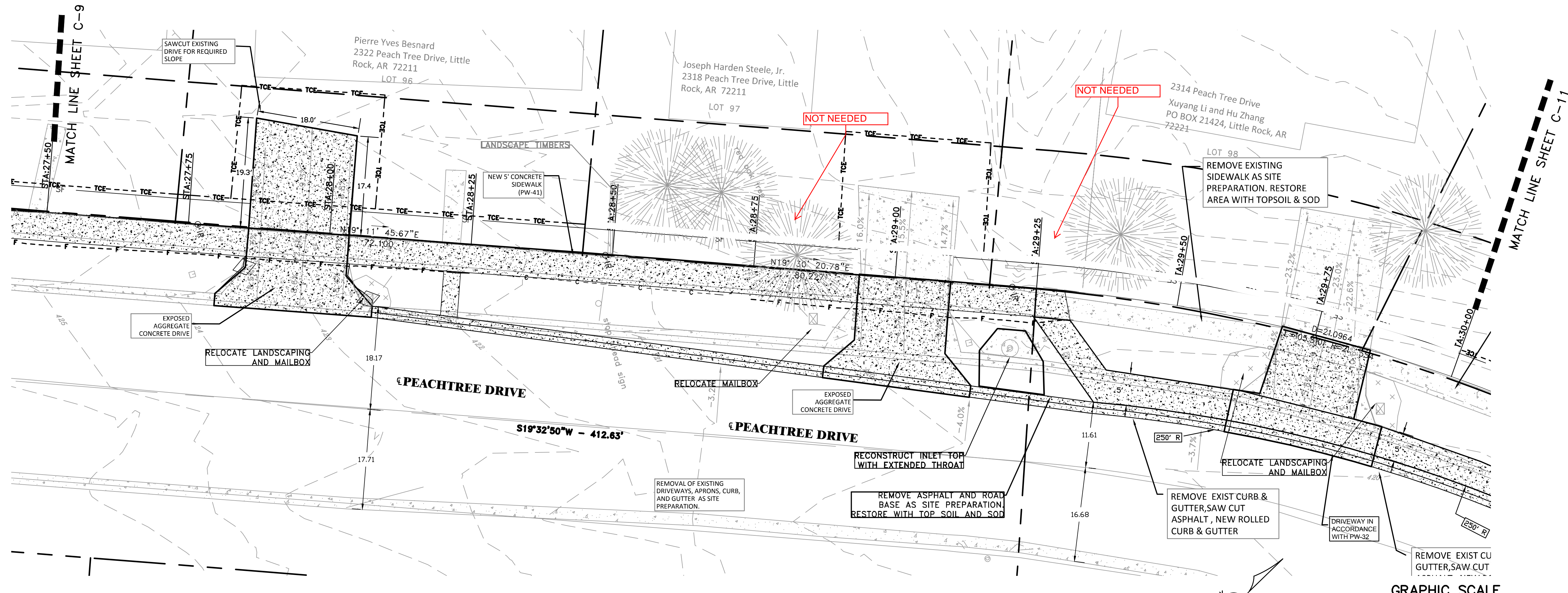
CITY OF LITTLE ROCK, ARKANSAS  
**PEACHTREE DR. SIDEWALK**  
 PLAN - PROFILE  
 STA. 25+00 TO STA. 27+50

DEPARTMENT OF PUBLIC WORKS  
 CIVIL ENGINEERING  
 701 W. MARKHAM  
 LITTLE ROCK, ARKANSAS 72201

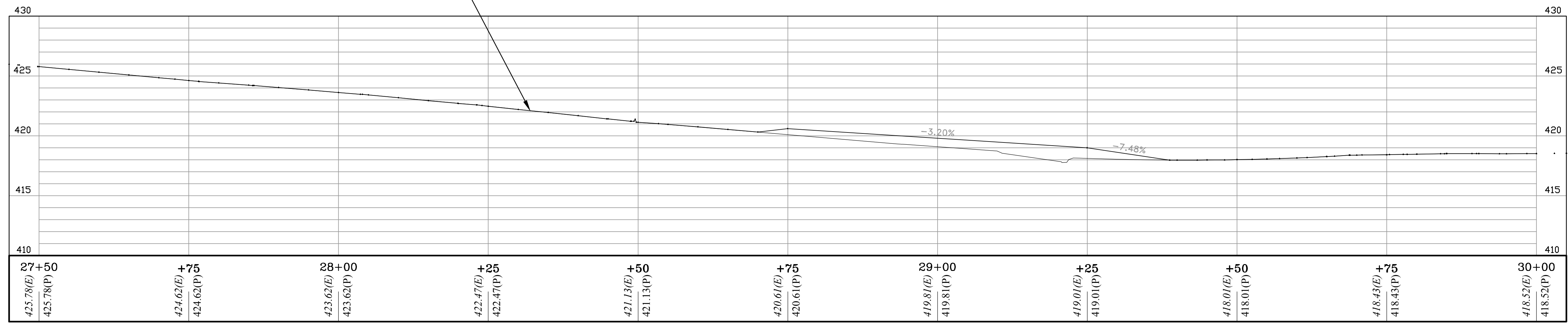


<b>DRAWN BY</b> ZR
<b>DESIGNED</b> RH
<b>CHECKED</b> RH
<b>DATE</b> 2018-05-01
<b>SCALE</b> H: 1"=10' V: 1"=5'
<b>PROJECT NO.</b> 6-6B
<b>SHEET NO.</b> C9





MATCH GRADE @ EDGE OF EXISTING SIDEWALK AWAY FROM ROADWAY




NEW SIDEWALK ALONG R-O-W

REVISIONS	DATE
REMOVE ASPHALT NOTE	05/01/2018

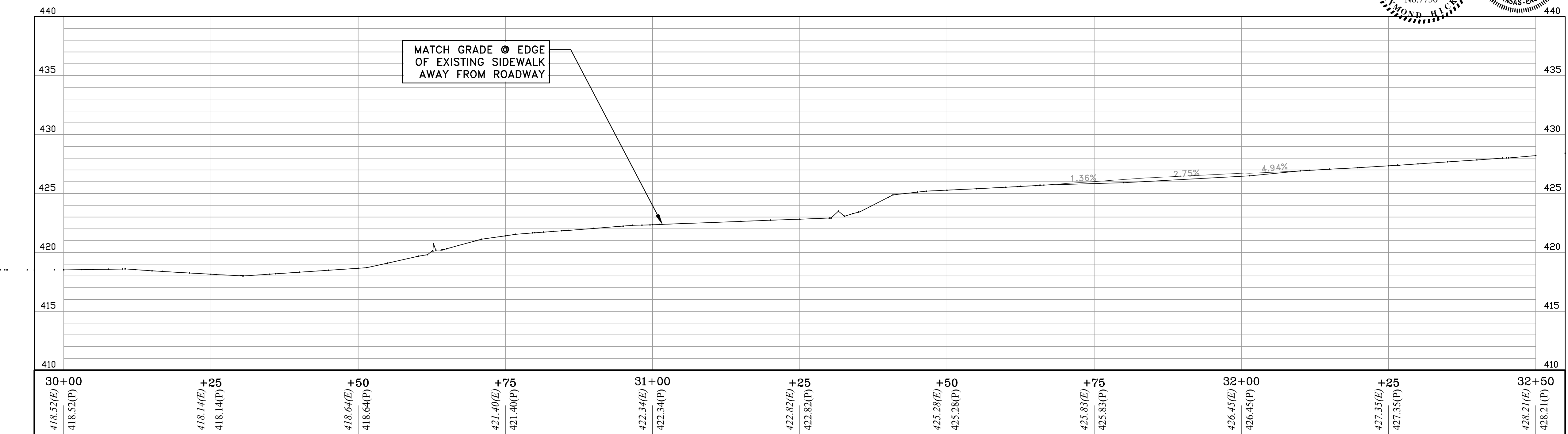
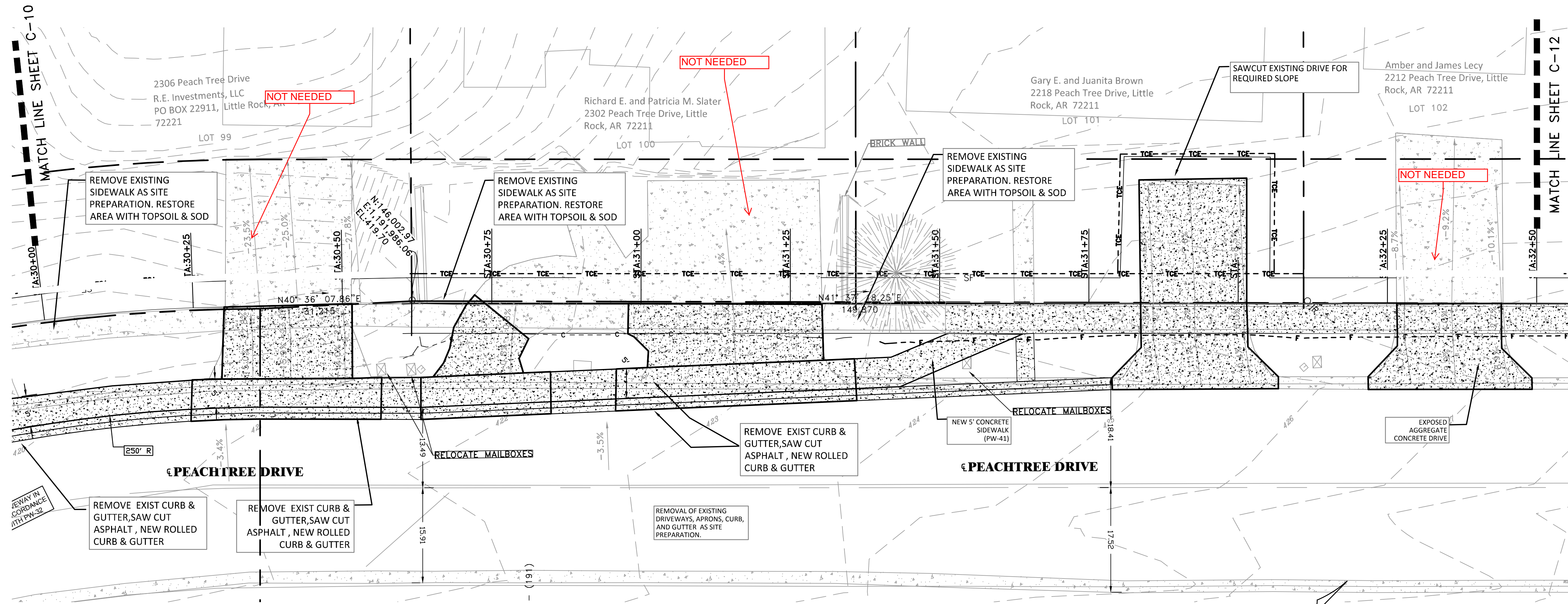
CITY OF LITTLE ROCK, ARKANSAS  
**PEACHTREE DR. SIDEWALK**  
 PLAN - PROFILE  
 STA. 27+50 TO STA. 30+00

DEPARTMENT OF PUBLIC WORKS  
 CIVIL ENGINEERING  
 701 W. MARKHAM  
 LITTLE ROCK, ARKANSAS 72201



<b>DRAWN BY</b> ZR
<b>DESIGNED</b> RH
<b>CHECKED</b> RH
<b>DATE</b> 2018-05-01
<b>SCALE</b> H: 1"=10' V: 1"=5'
<b>PROJECT NO.</b> 6-6B
<b>SHEET NO.</b> C10





NEW SIDEWALK ALONG R-O-W

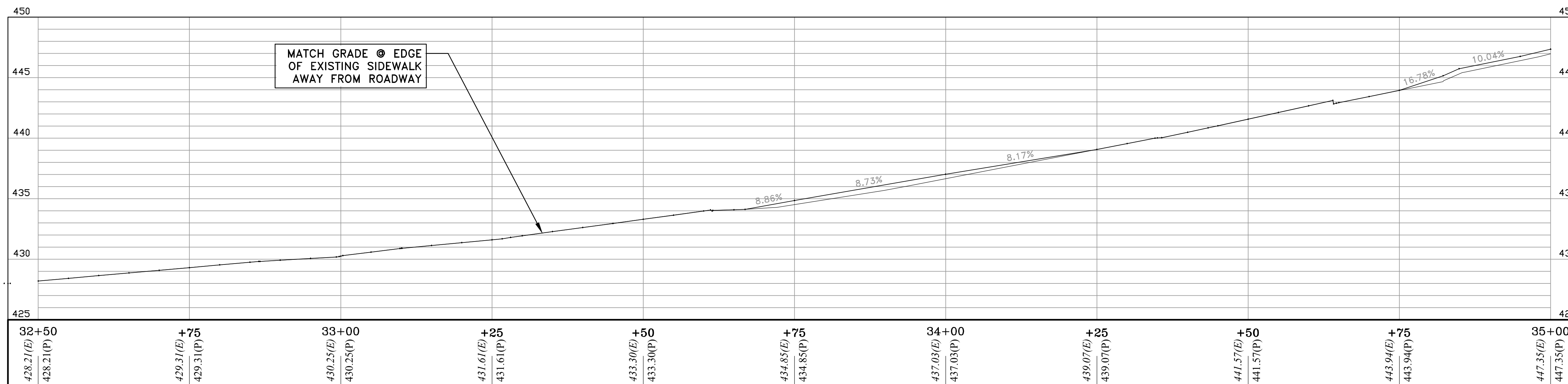


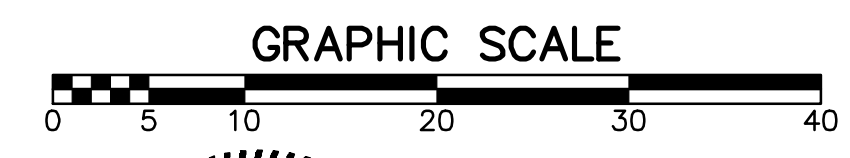

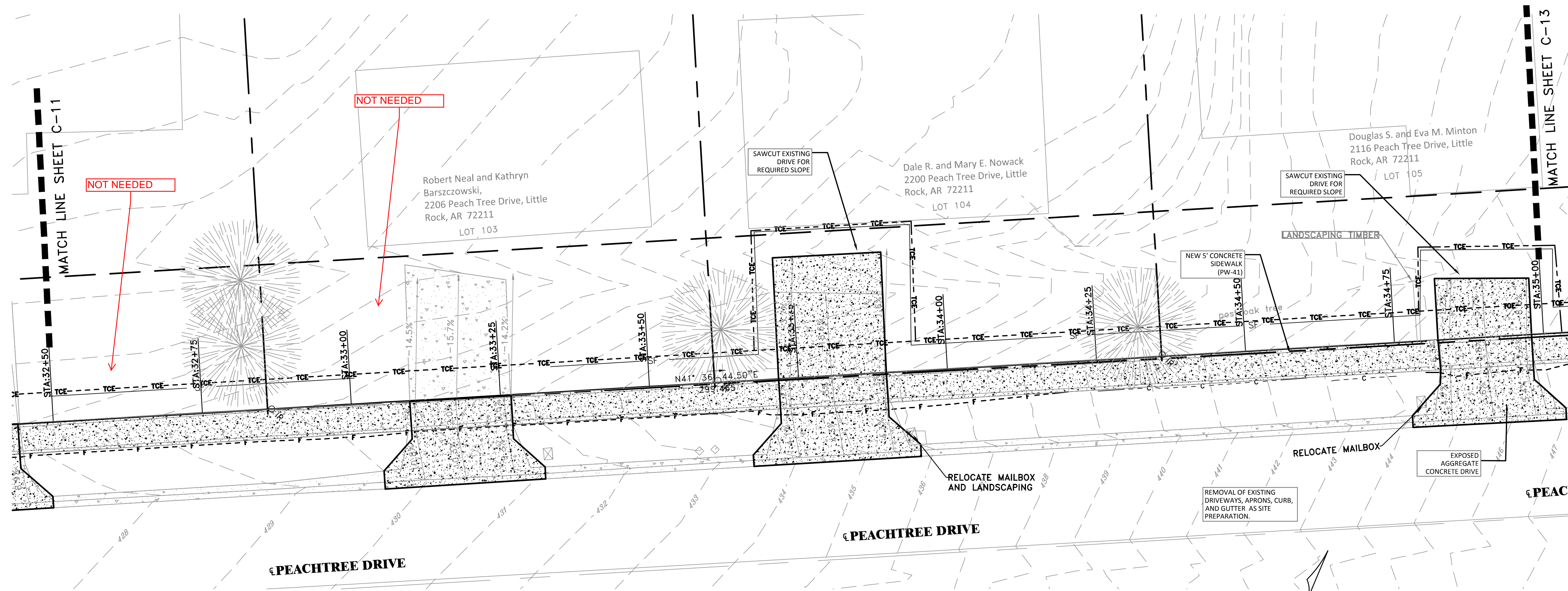
REVISIONS	DATE

CITY OF LITTLE ROCK, ARKANSAS  
**PEACHTREE DR. SIDEWALK**  
 PLAN - PROFILE  
 STA. 30+00 TO STA. 32+50

DEPARTMENT OF PUBLIC WORKS  
 CIVIL ENGINEERING  
 701 W. MARKHAM  
 LITTLE ROCK, ARKANSAS 72201

<b>DRAWN BY</b> ZR
<b>DESIGNED</b> RH
<b>CHECKED</b> RH
<b>DATE</b> 2018-05-01
<b>SCALE</b> H: 1"=10' V: 1"=5'
<b>PROJECT NO.</b> 6-6B
<b>SHEET NO.</b> C11






NEW SIDEWALK ALONG R-O-W

REVISIONS	DATE

CITY OF LITTLE ROCK, ARKANSAS  
PEACHTREE DR. SIDEWALK

PLAN - PROFILE  
STA. 32+50 TO STA. 35+00



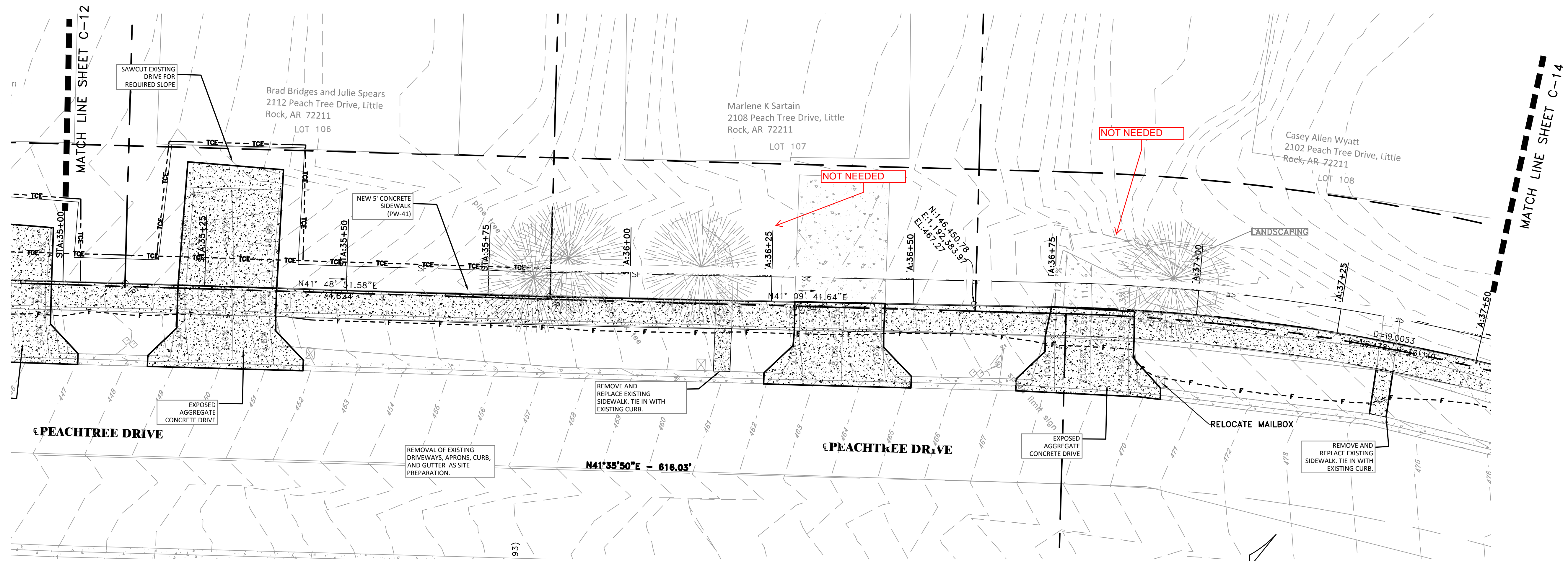
DEPARTMENT OF PUBLIC WORKS  
CIVIL ENGINEERING  
701 W. MARKHAM  
LITTLE ROCK, ARKANSAS 72201



--

<b>DRAWN BY</b> ZR
<b>DESIGNED</b> RH
<b>CHECKED</b> RH
<b>DATE</b> 2018-05-01
<b>SCALE</b> H: 1"=10' V: 1"=5'
<b>PROJECT NO.</b> 6-6B
<b>SHEET NO.</b> C12



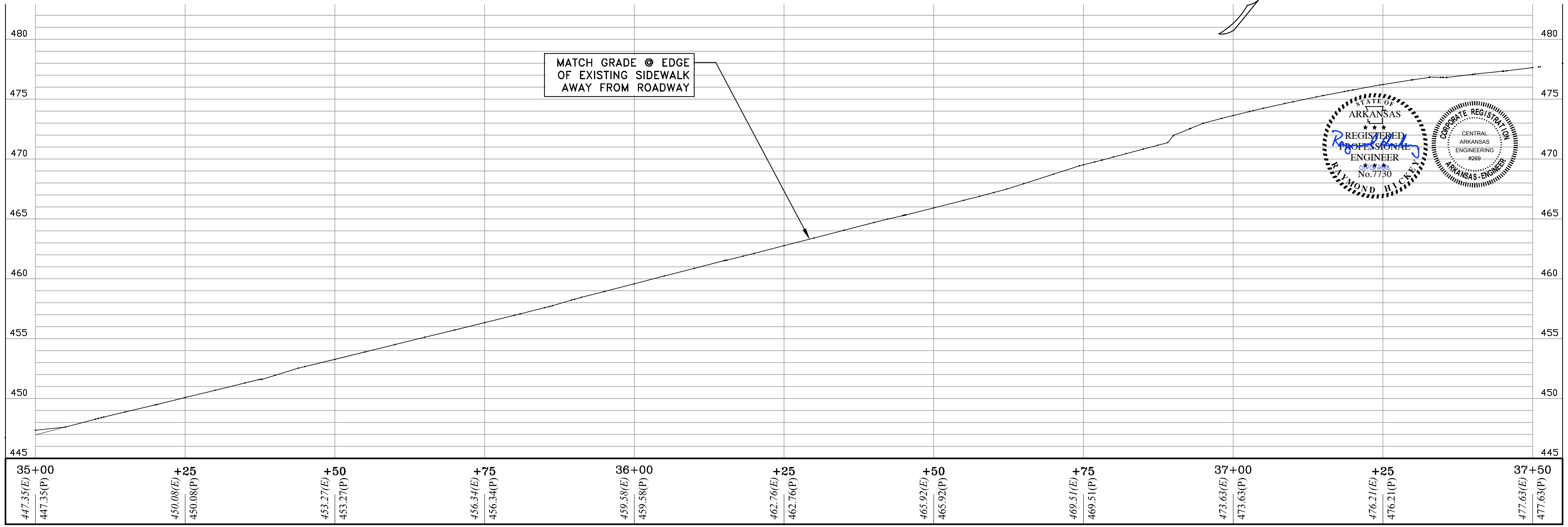


REVISIONS	DATE

CITY OF LITTLE ROCK, ARKANSAS  
**PEACHTREE DR. SIDEWALK**  
 PLAN - PROFILE  
 STA. 35+00 TO STA. 37+50

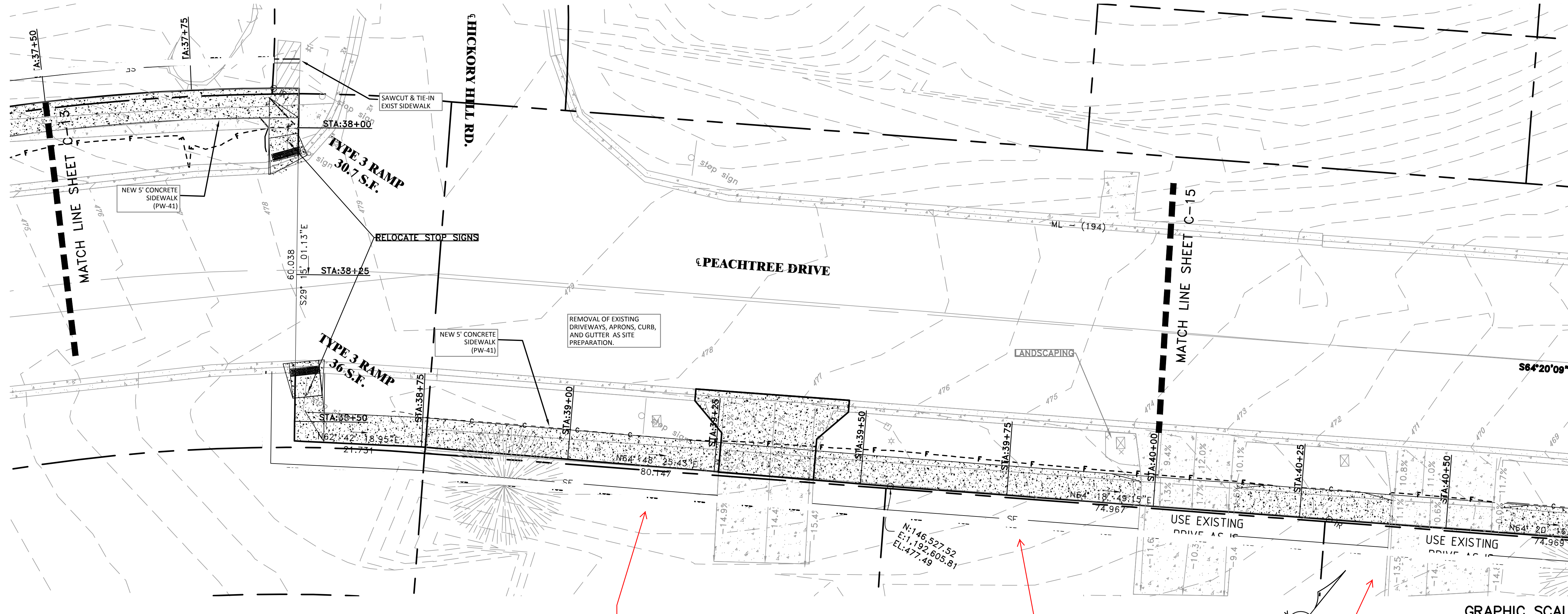
DEPARTMENT OF PUBLIC WORKS  
 CIVIL ENGINEERING  
 701 W. MARKHAM  
 LITTLE ROCK, ARKANSAS 72201

<b>DRAWN BY</b> ZR
<b>DESIGNED</b> RH
<b>CHECKED</b> RH
<b>DATE</b> 2018-05-01
<b>SCALE</b> H: 1"=10' V: 1"=5'
<b>PROJECT NO.</b> 6-6B
<b>SHEET NO.</b> C13



NEW SIDEWALK ALONG R-O-W


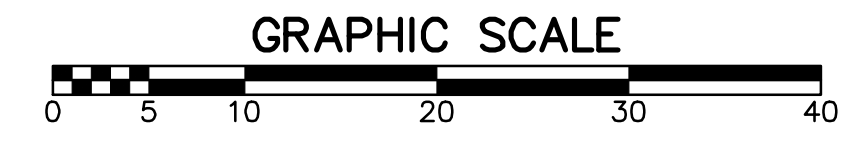




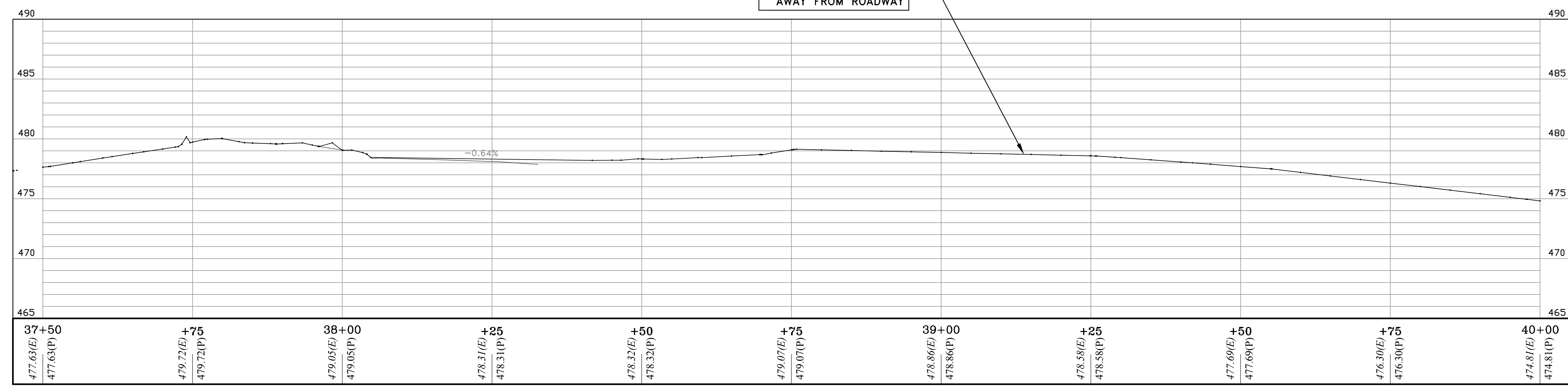
NOT NEEDED

NOT NEEDED

NOT NEEDED



MATCH GRADE @ EDGE OF EXISTING SIDEWALK AWAY FROM ROADWAY




NEW SIDEWALK ALONG R-O-W

REVISIONS	DATE
ALIGN RAMP	05/01/2018

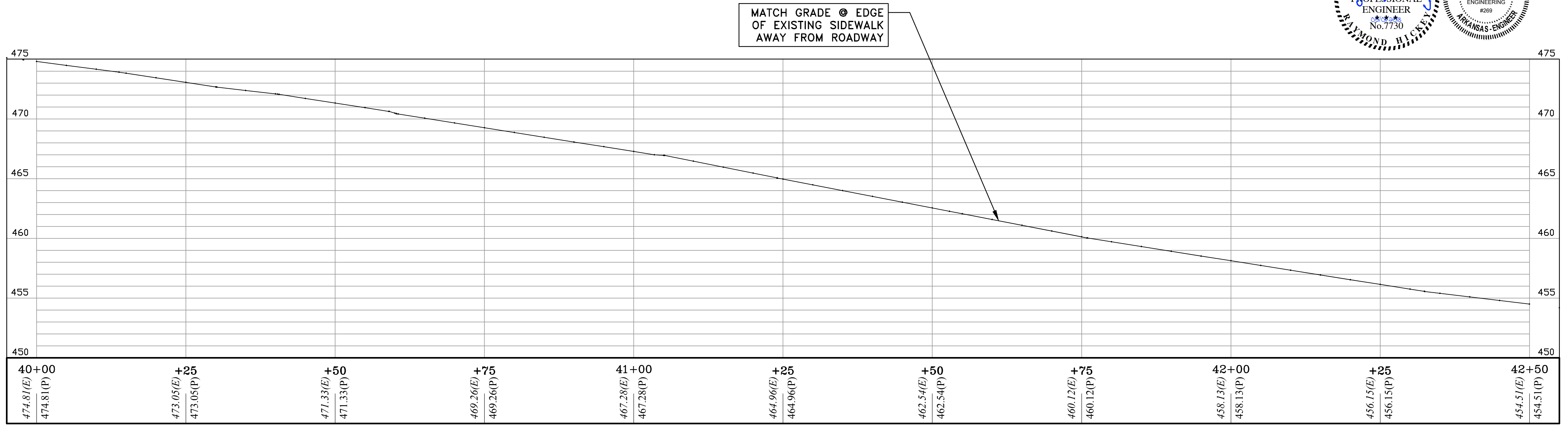
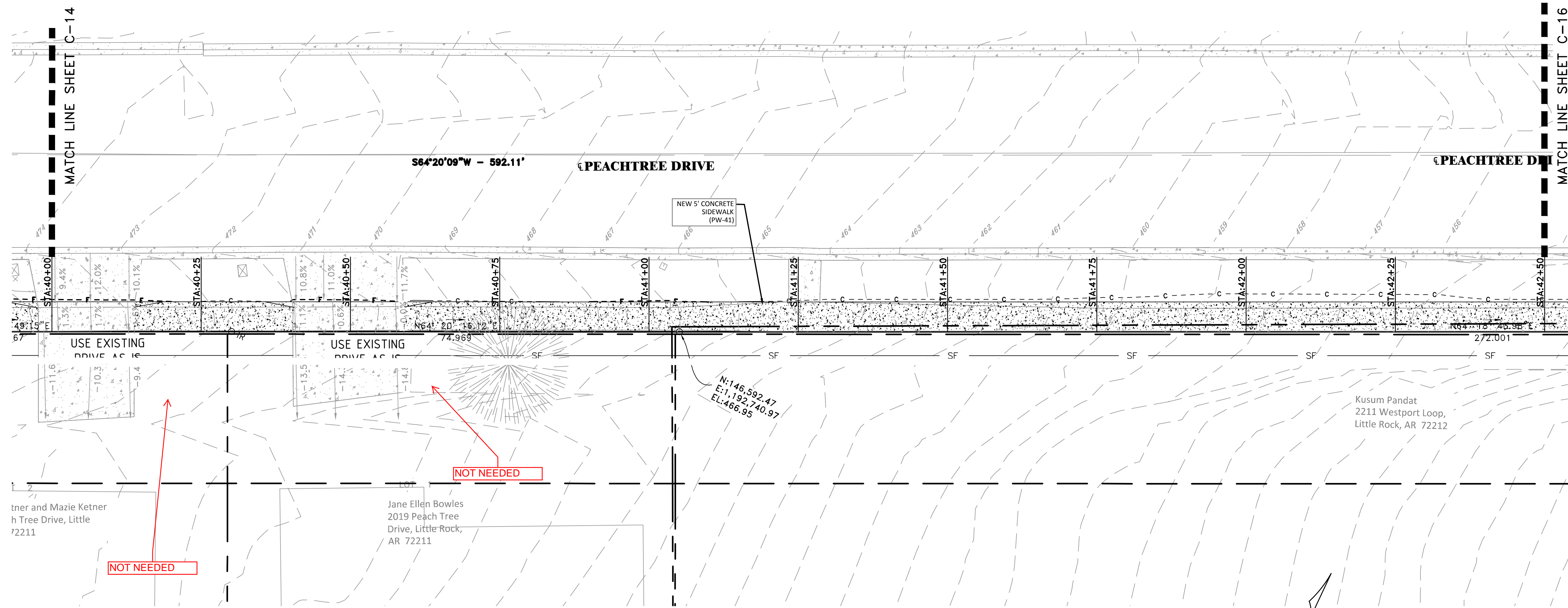
CITY OF LITTLE ROCK, ARKANSAS  
**PEACHTREE DR. SIDEWALK**  
 PLAN - PROFILE  
 STA. 37+50 TO STA. 40+00

DEPARTMENT OF PUBLIC WORKS  
 CIVIL ENGINEERING  
 701 W. MARKHAM  
 LITTLE ROCK, ARKANSAS 72201



<b>DRAWN BY</b> ZR
<b>DESIGNED</b> RH
<b>CHECKED</b> RH
<b>DATE</b> 2018-05-01
<b>SCALE</b> H: 1"=10' V: 1"=5'
<b>PROJECT NO.</b> 6-6B
<b>SHEET NO.</b> C14






NEW SIDEWALK ALONG R-O-W

REVISIONS	DATE

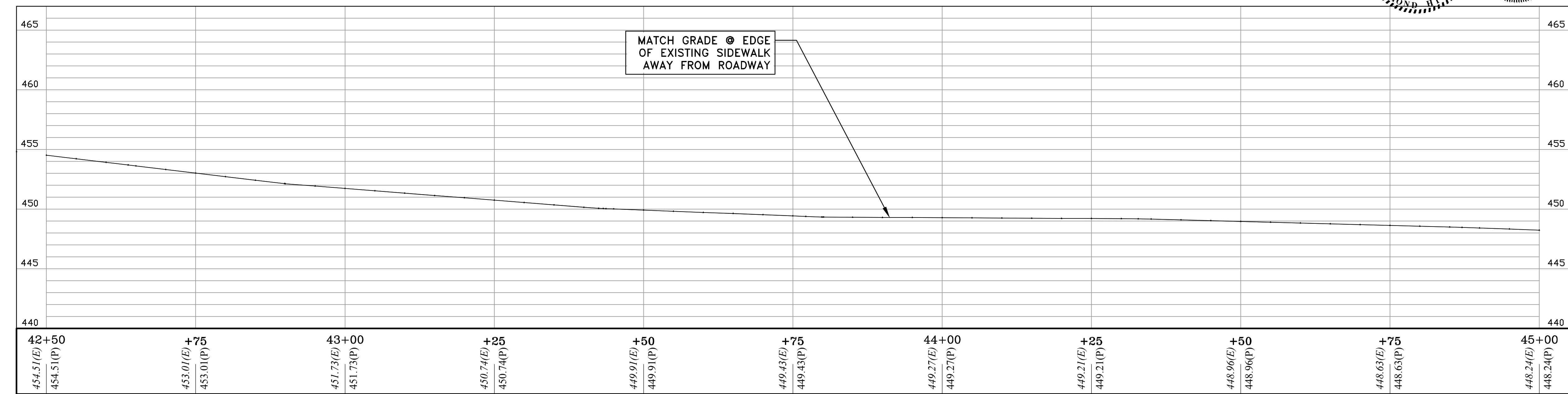
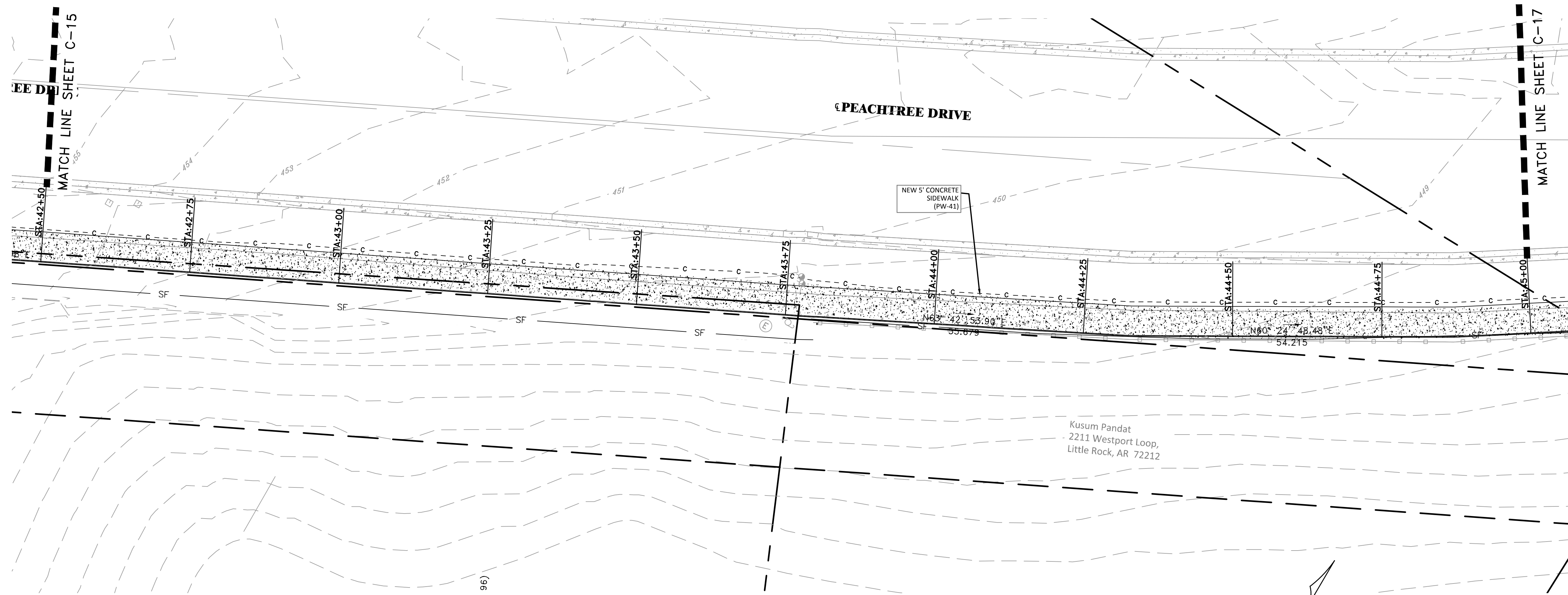
CITY OF LITTLE ROCK, ARKANSAS  
**PEACHTREE DR. SIDEWALK**  
 PLAN - PROFILE  
 STA. 40+00 TO STA. 42+50

DEPARTMENT OF PUBLIC WORKS  
 CIVIL ENGINEERING  
 701 W. MARKHAM  
 LITTLE ROCK, ARKANSAS 72201



<b>DRAWN BY</b> ZR
<b>DESIGNED</b> RH
<b>CHECKED</b> RH
<b>DATE</b> 2018-05-01
<b>SCALE</b> H: 1"=10' V: 1"=5'
<b>PROJECT NO.</b> 6-6B
<b>SHEET NO.</b> C15






NEW SIDEWALK ALONG R-O-W

REVISIONS	DATE

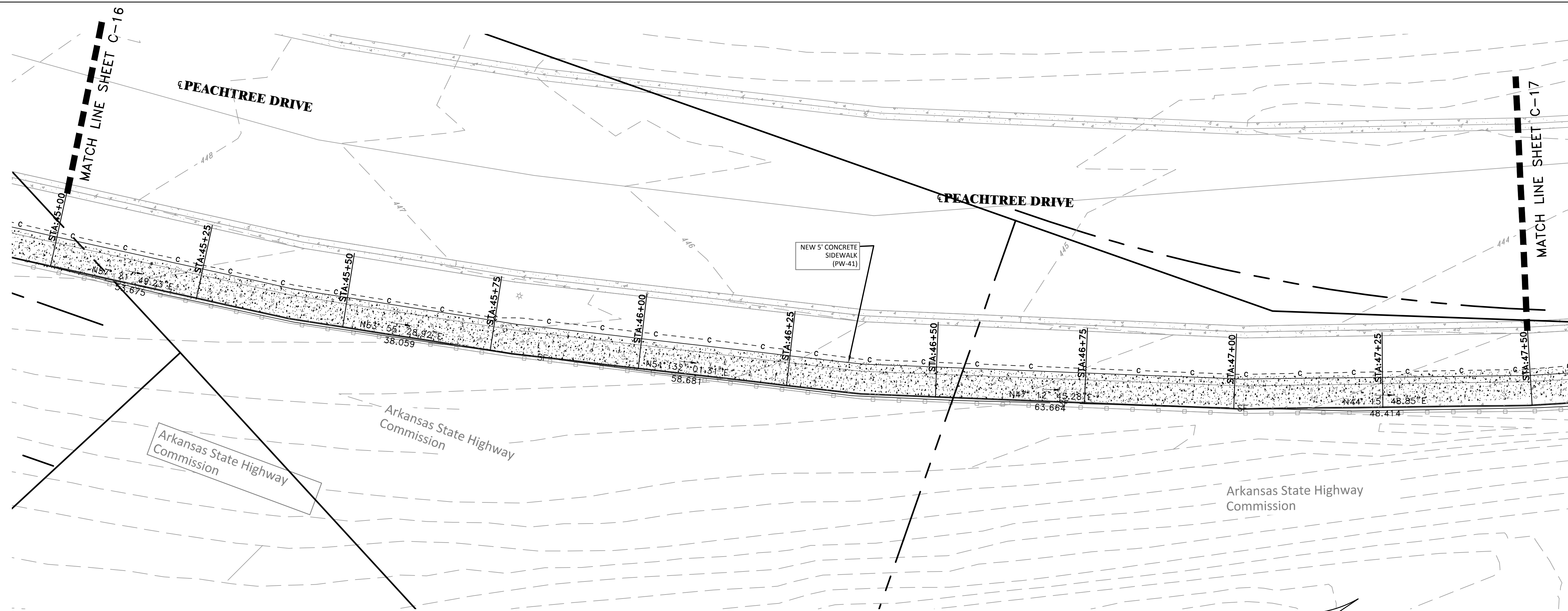
CITY OF LITTLE ROCK, ARKANSAS  
**PEACHTREE DR. SIDEWALK**  
 PLAN - PROFILE  
 STA. 42+50 TO STA. 45+00

DEPARTMENT OF PUBLIC WORKS  
 CIVIL ENGINEERING  
 701 W. MARKHAM  
 LITTLE ROCK, ARKANSAS 72201



<b>DRAWN BY</b> ZR
<b>DESIGNED</b> RH
<b>CHECKED</b> RH
<b>DATE</b> 2018-05-01
<b>SCALE</b> H: 1"=10' V: 1"=5'
<b>PROJECT NO.</b> 6-6B
<b>SHEET NO.</b> C16






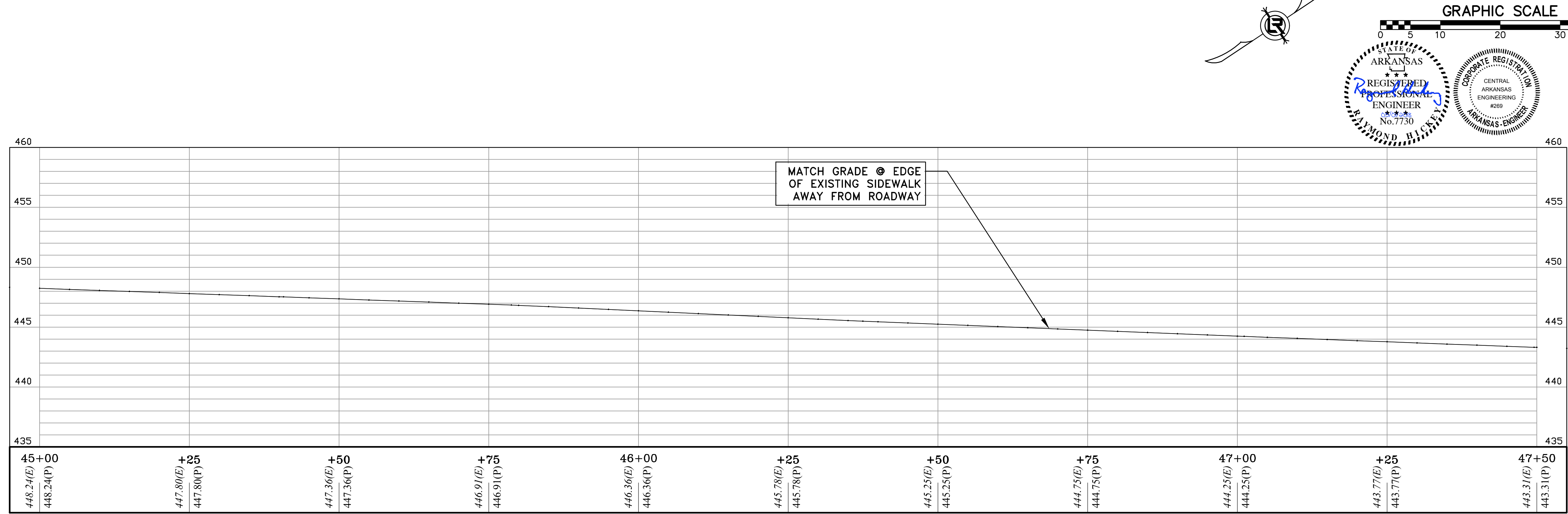
REVISIONS	DATE

CITY OF LITTLE ROCK, ARKANSAS  
**PEACHTREE DR. SIDEWALK**  
 PLAN - PROFILE  
 STA. 45+00 TO STA. 47+50

DEPARTMENT OF PUBLIC WORKS  
 CIVIL ENGINEERING  
 701 W. MARKHAM  
 LITTLE ROCK, ARKANSAS 72201

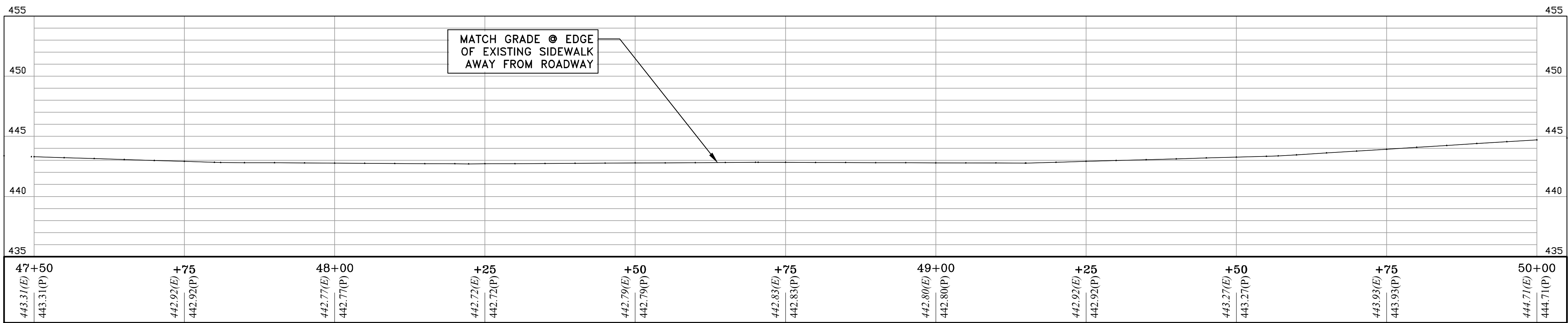
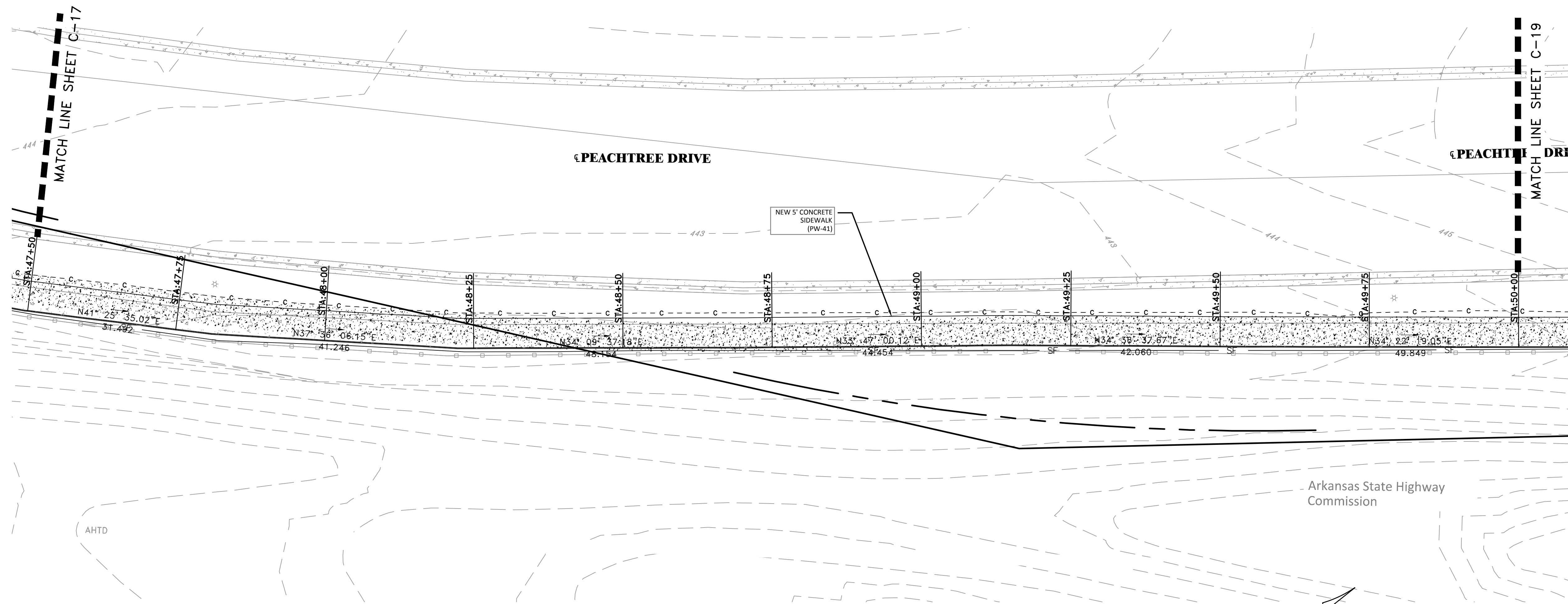


<b>DRAWN BY</b> ZR
<b>DESIGNED</b> RH
<b>CHECKED</b> RH
<b>DATE</b> 2018-05-01
<b>SCALE</b> H: 1"=10' V: 1"=5'
<b>PROJECT NO.</b> 6-6B
<b>SHEET NO.</b> C17



NEW SIDEWALK ALONG R-O-W






NEW SIDEWALK ALONG R-O-W

REVISIONS	DATE

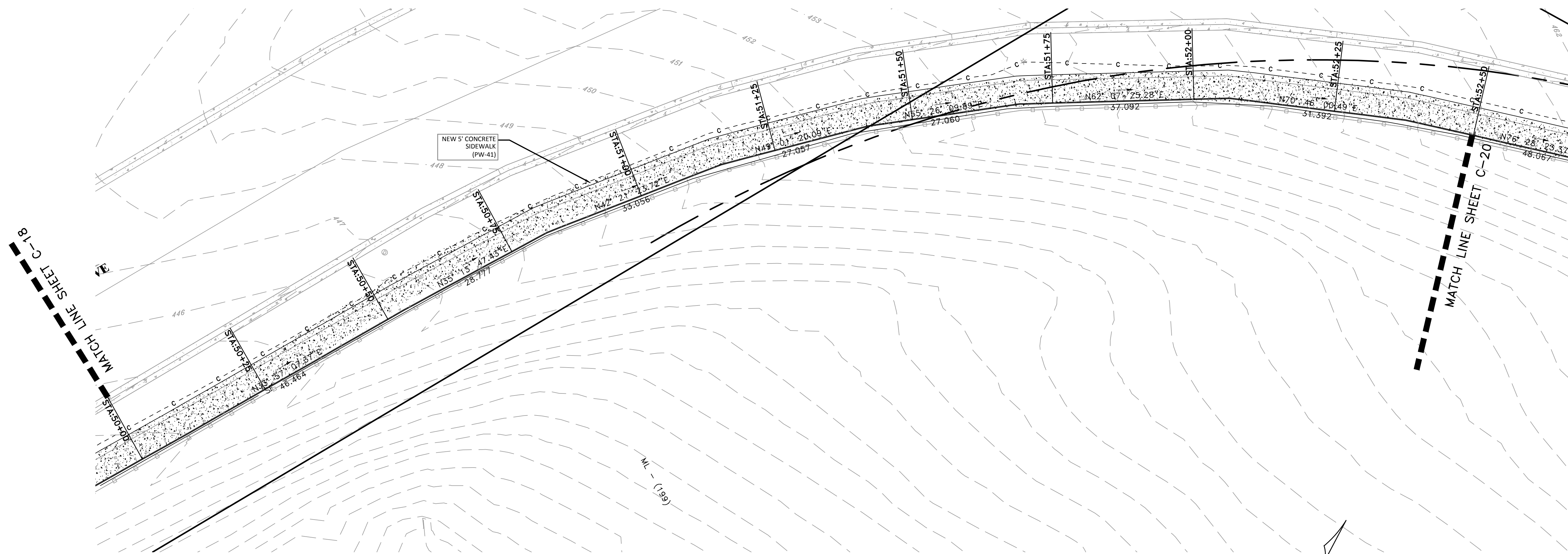
CITY OF LITTLE ROCK, ARKANSAS  
**PEACHTREE DR. SIDEWALK**  
 PLAN - PROFILE  
 STA. 47+50 TO STA. 50+00

DEPARTMENT OF PUBLIC WORKS  
 CIVIL ENGINEERING  
 701 W. MARKHAM  
 LITTLE ROCK, ARKANSAS 72201



<b>DRAWN BY</b> ZR
<b>DESIGNED</b> RH
<b>CHECKED</b> RH
<b>DATE</b> 2018-05-01
<b>SCALE</b> H: 1"=10' V: 1"=5'
<b>PROJECT NO.</b> 6-6B
<b>SHEET NO.</b> C18






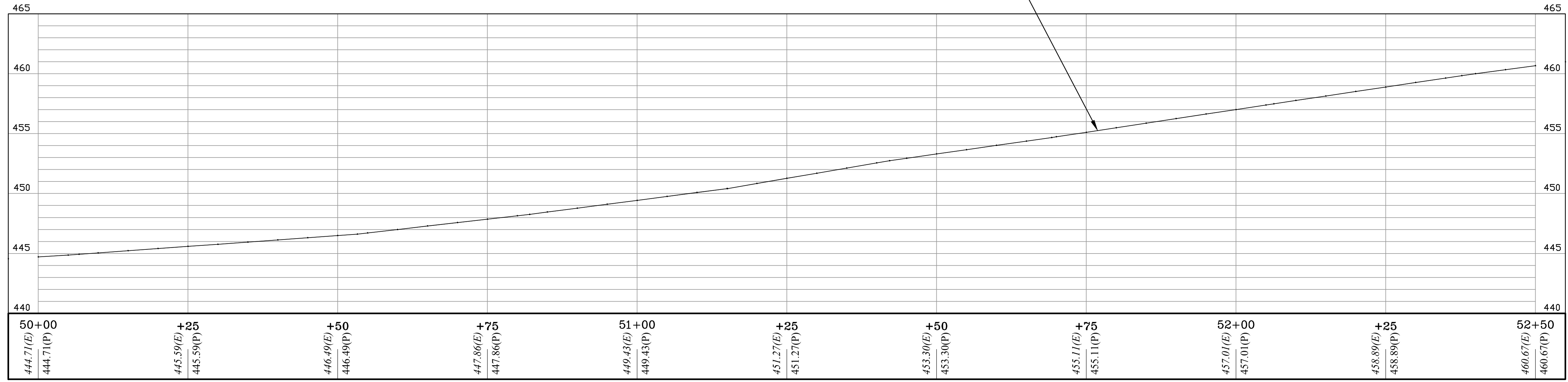
REVISIONS	DATE

CITY OF LITTLE ROCK, ARKANSAS  
 PEACHTREE DR. SIDEWALK  
 PLAN - PROFILE  
 STA. 50+00 TO STA. 52+50

DEPARTMENT OF PUBLIC WORKS  
 CIVIL ENGINEERING  
 701 W. MARKHAM  
 LITTLE ROCK, ARKANSAS 72201

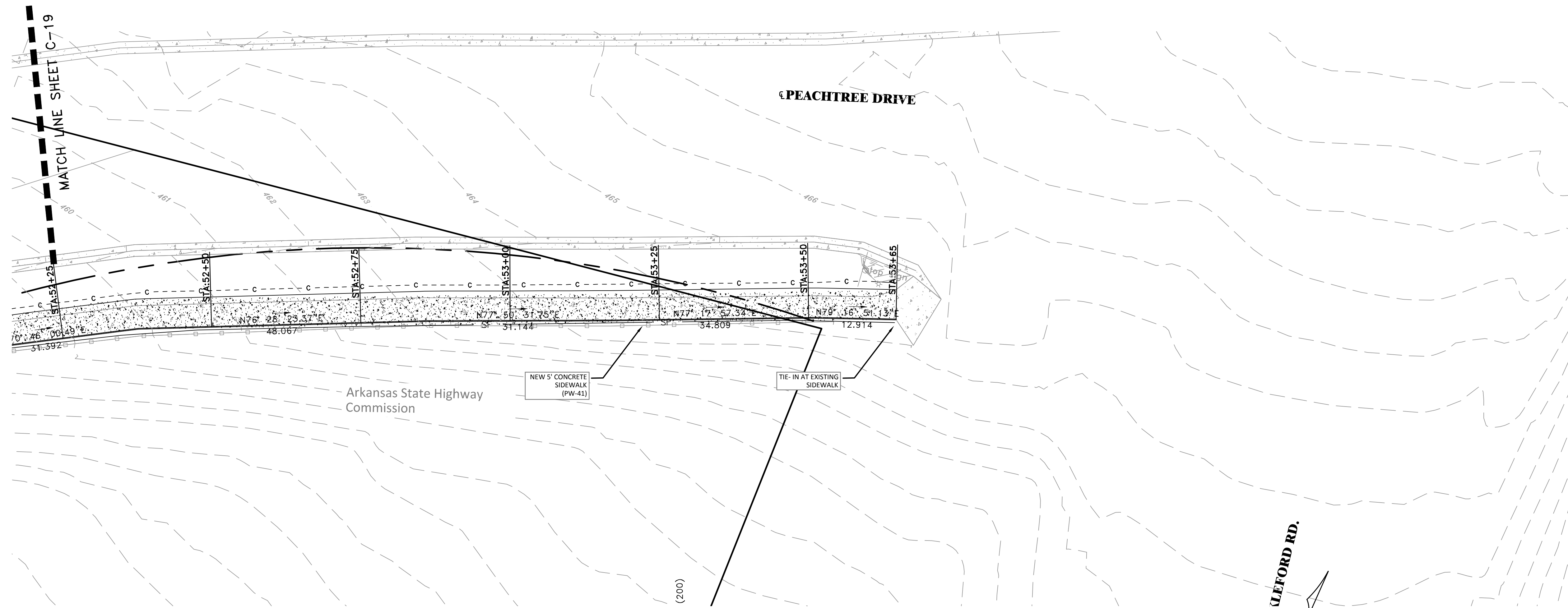


<b>DRAWN BY</b> ZR
<b>DESIGNED</b> RH
<b>CHECKED</b> RH
<b>DATE</b> 2018-05-01
<b>SCALE</b> H: 1"=10' V: 1"=5'
<b>PROJECT NO.</b> 6-6B
<b>SHEET NO.</b> C19

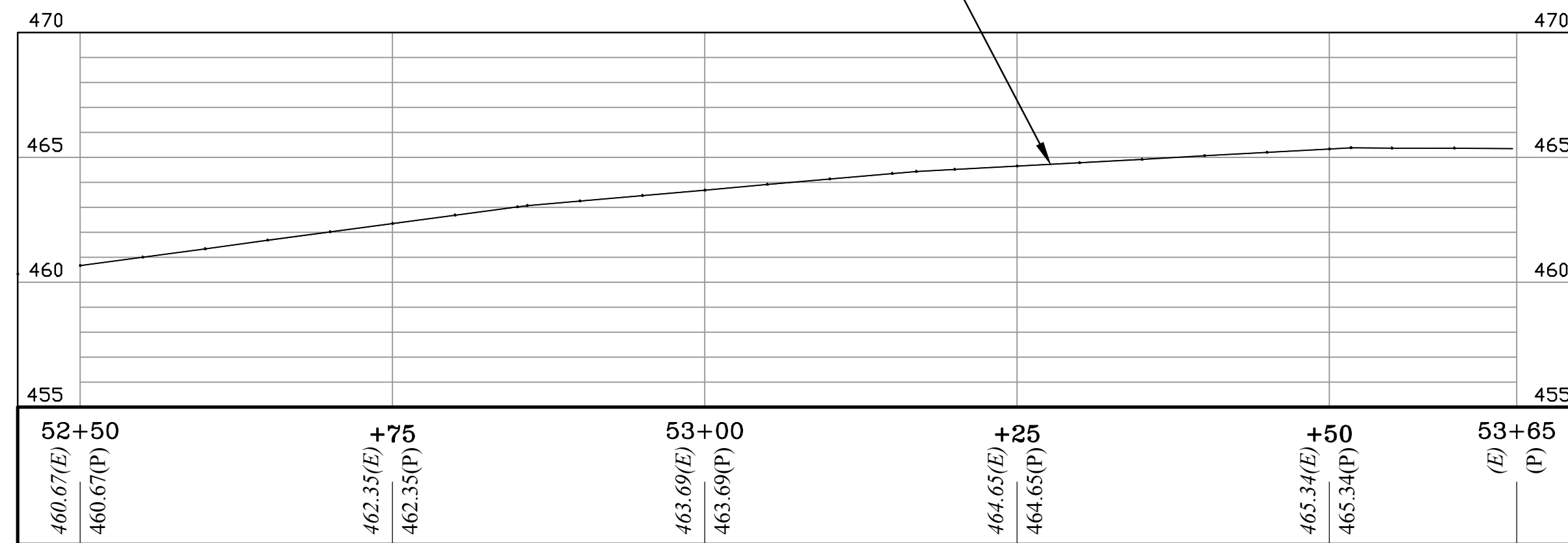


NEW SIDEWALK ALONG R-O-W


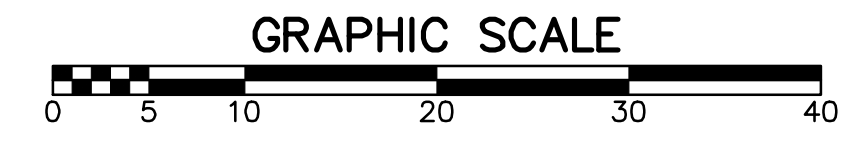





MATCH GRADE @ EDGE OF EXISTING SIDEWALK AWAY FROM ROADWAY



NEW SIDEWALK ALONG R-O-W



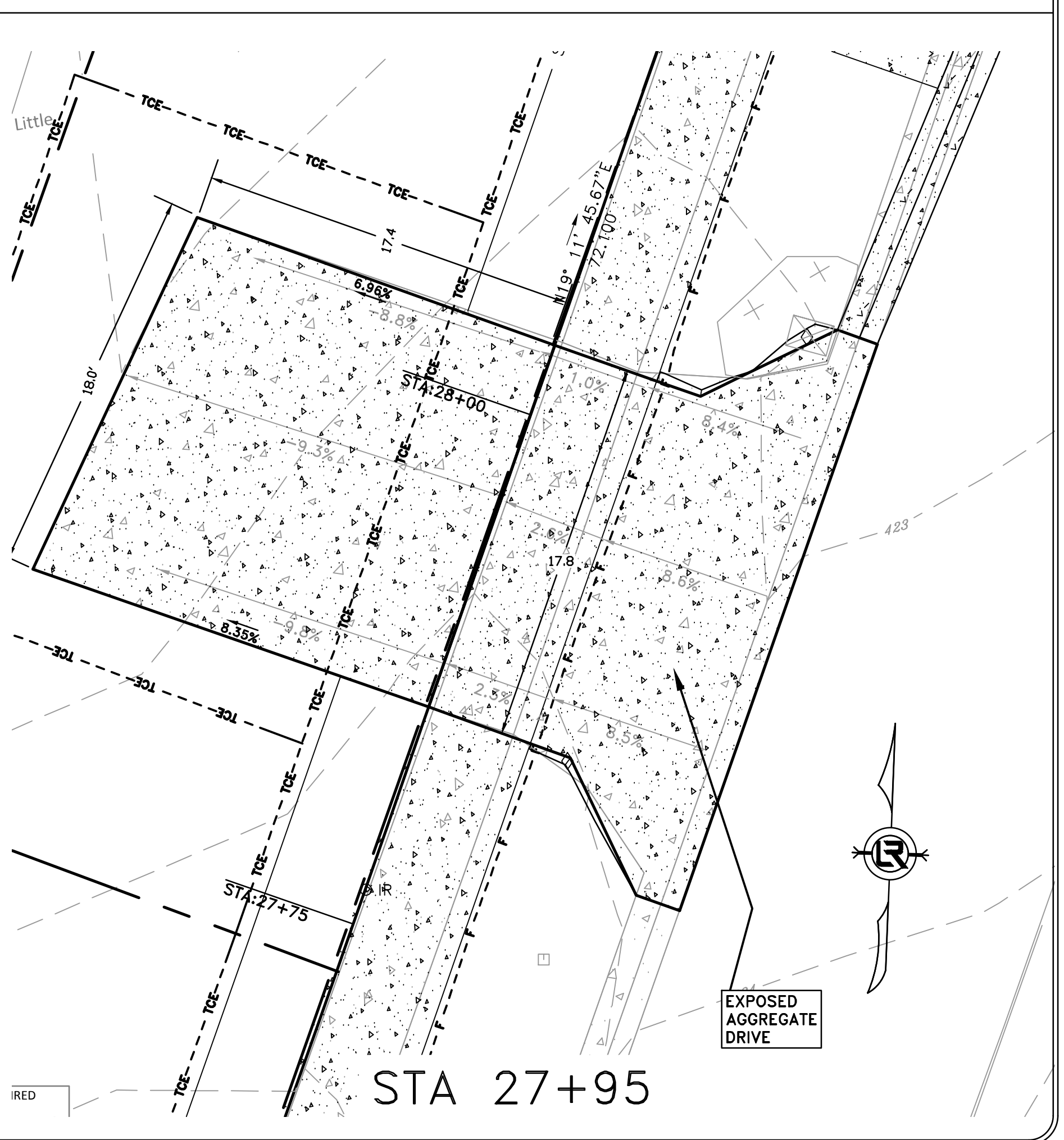
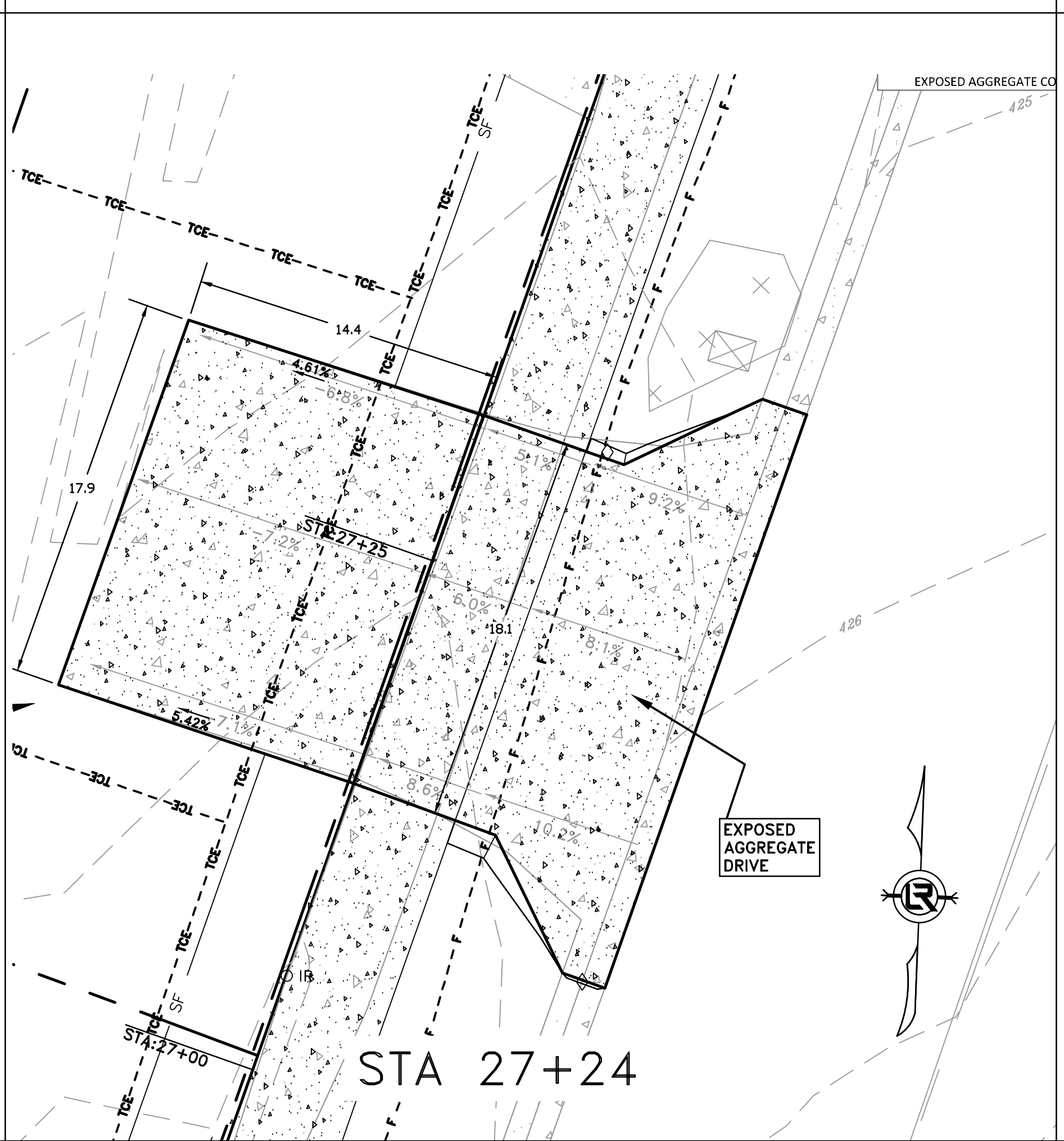
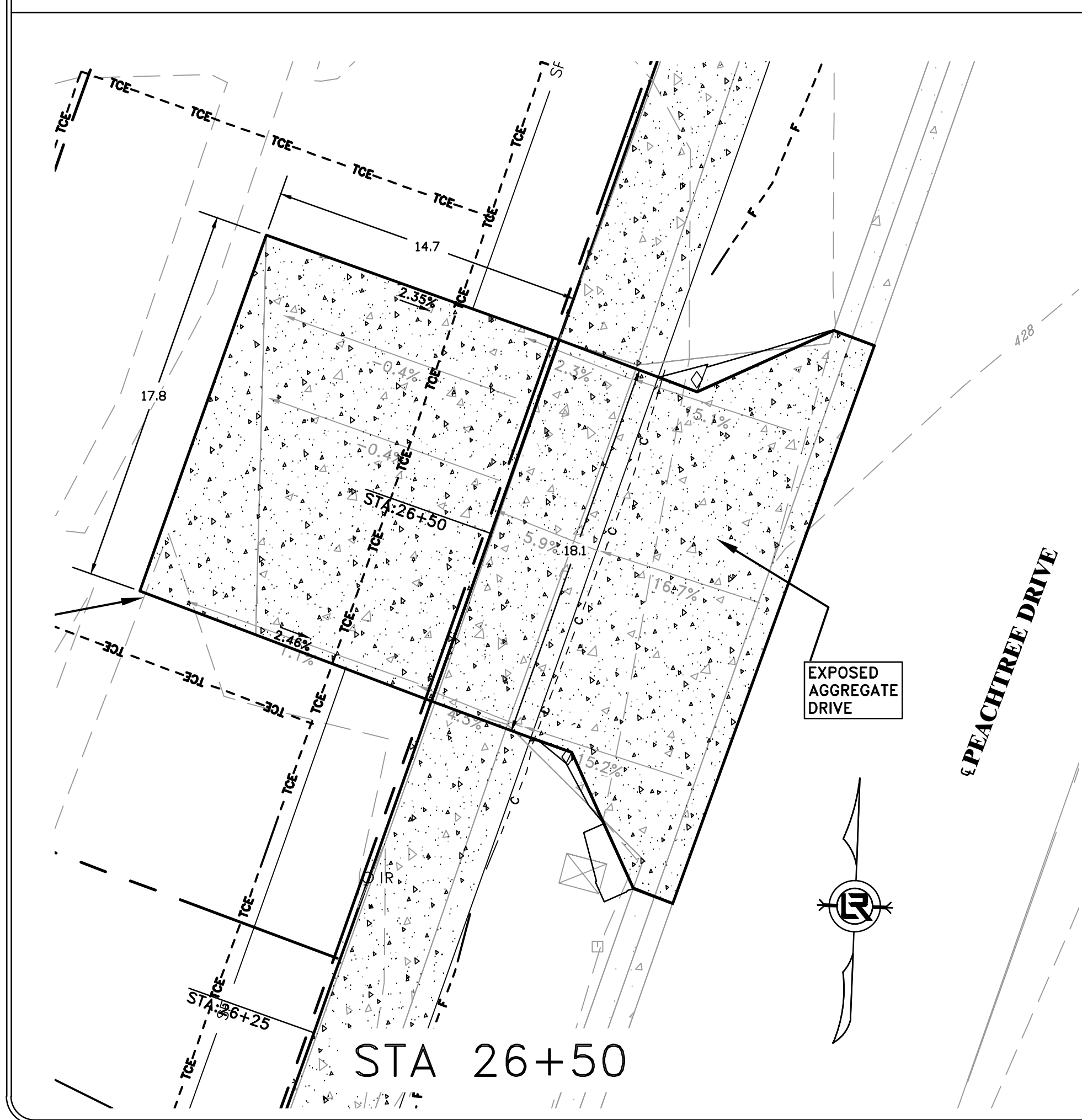
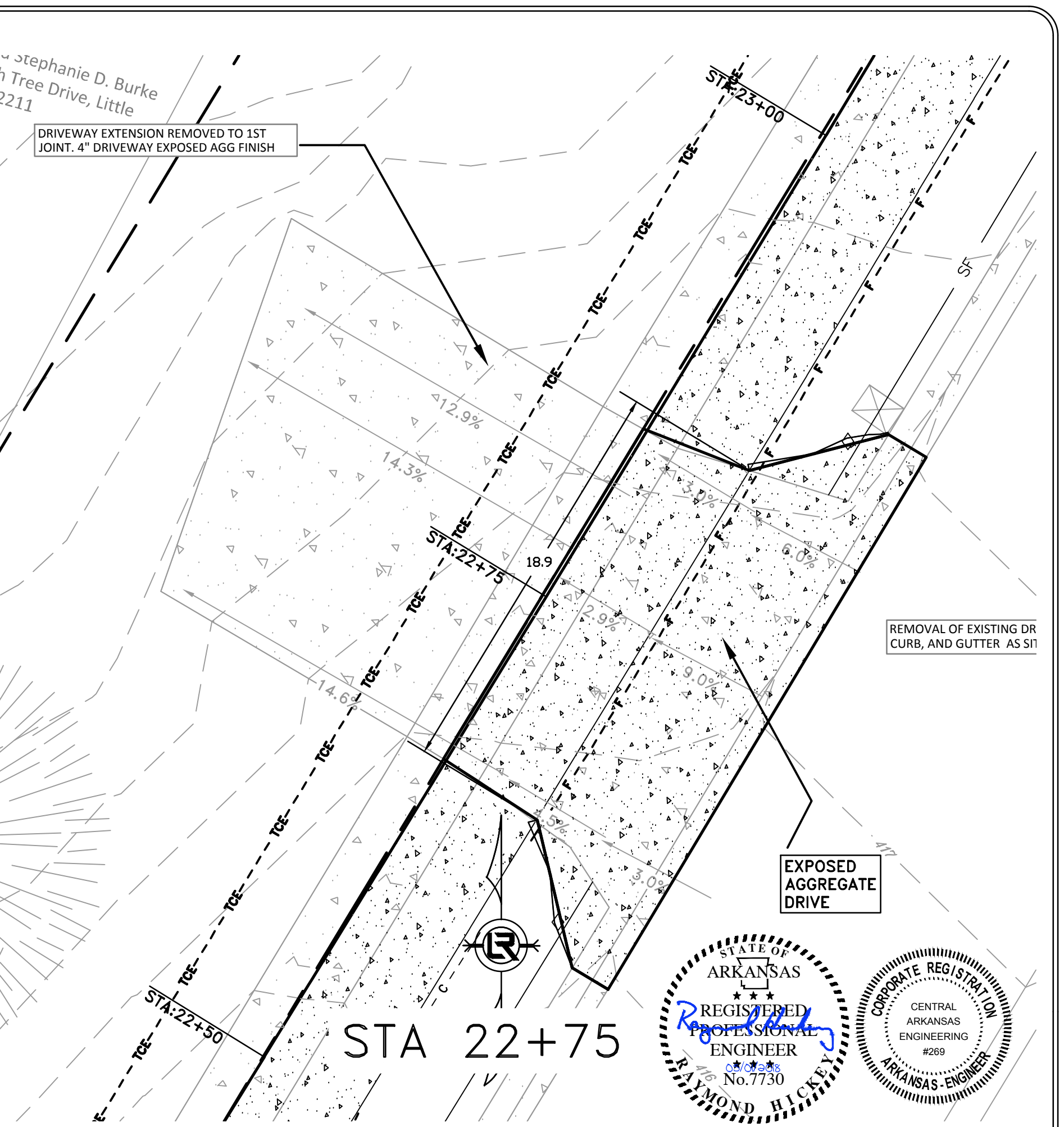
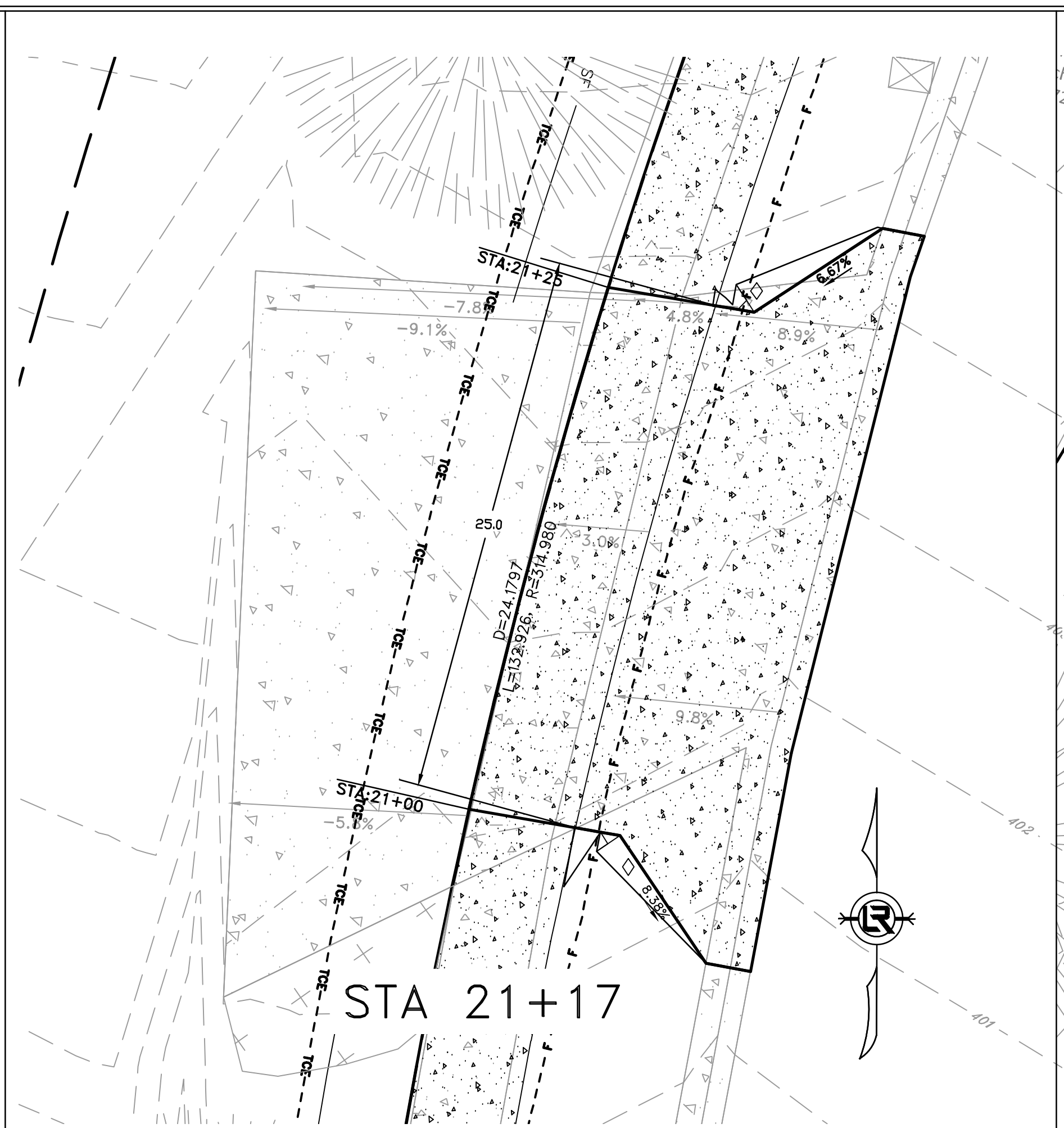
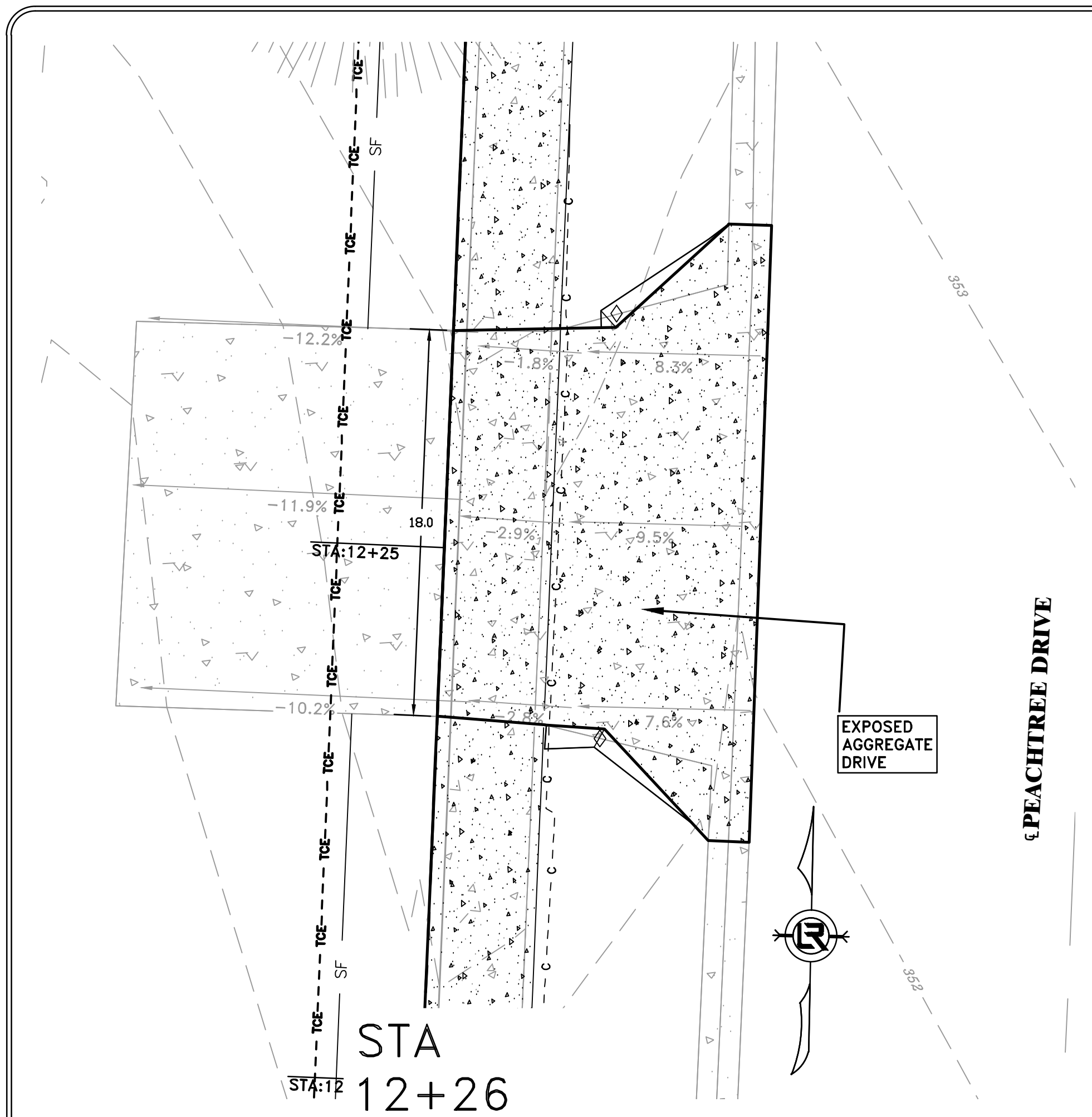
REVISIONS	DATE

CITY OF LITTLE ROCK, ARKANSAS  
**PEACHTREE DR. SIDEWALK**  
 PLAN - PROFILE  
 STA. 52+50 TO STA. 53+65

DEPARTMENT OF PUBLIC WORKS  
 CIVIL ENGINEERING  
 701 W. MARKHAM  
 LITTLE ROCK, ARKANSAS 72201


DRAWN BY  
 ZR  
 DESIGNED  
 RH  
 CHECKED  
 RH  
 DATE  
 2018-05-01  
 SCALE  
 H: 1"=10'  
 V: 1"=5'  
 PROJECT NO.  
 6-6B  
 SHEET NO.  
**C20**






REVISIONS	DATE

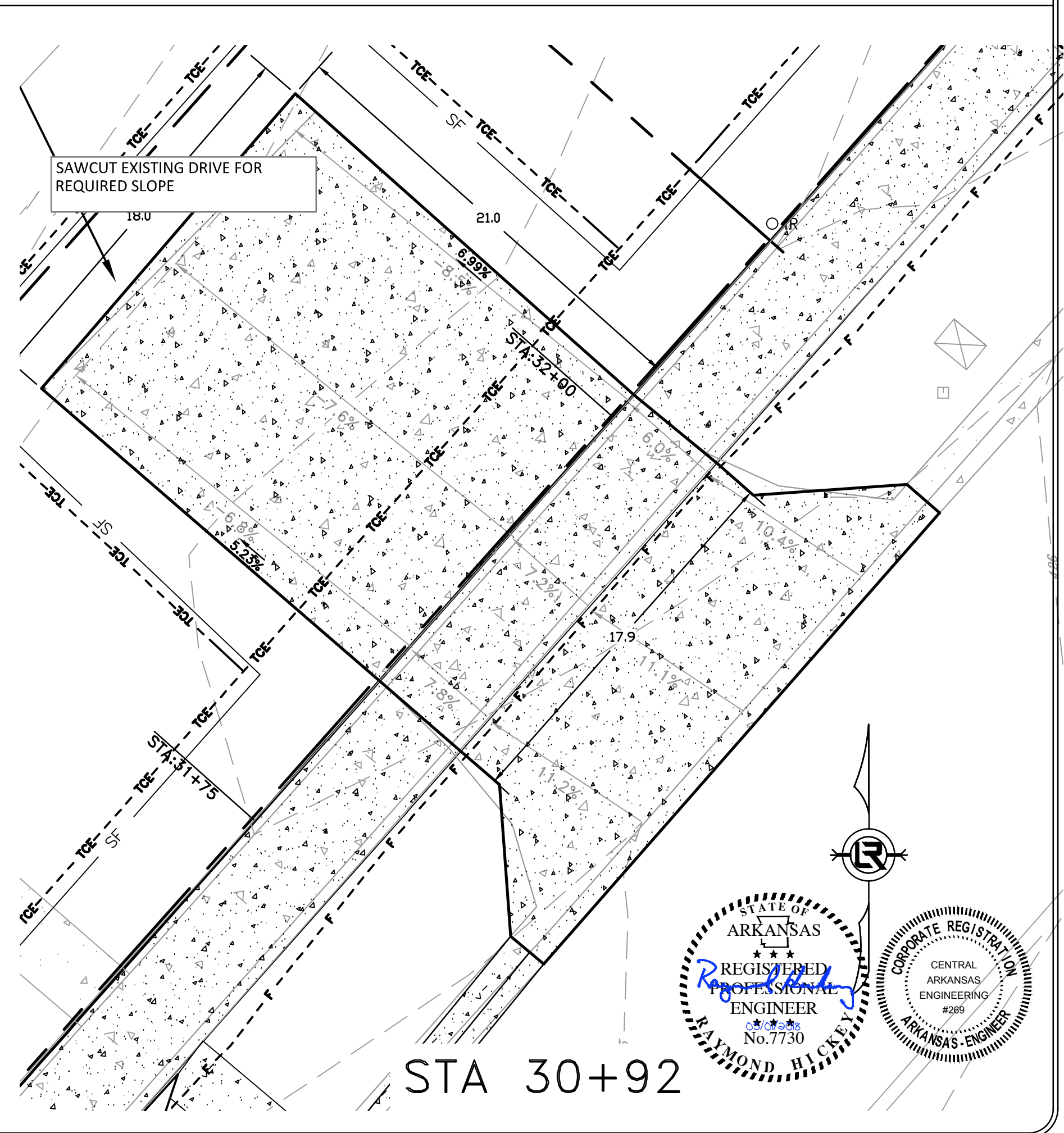
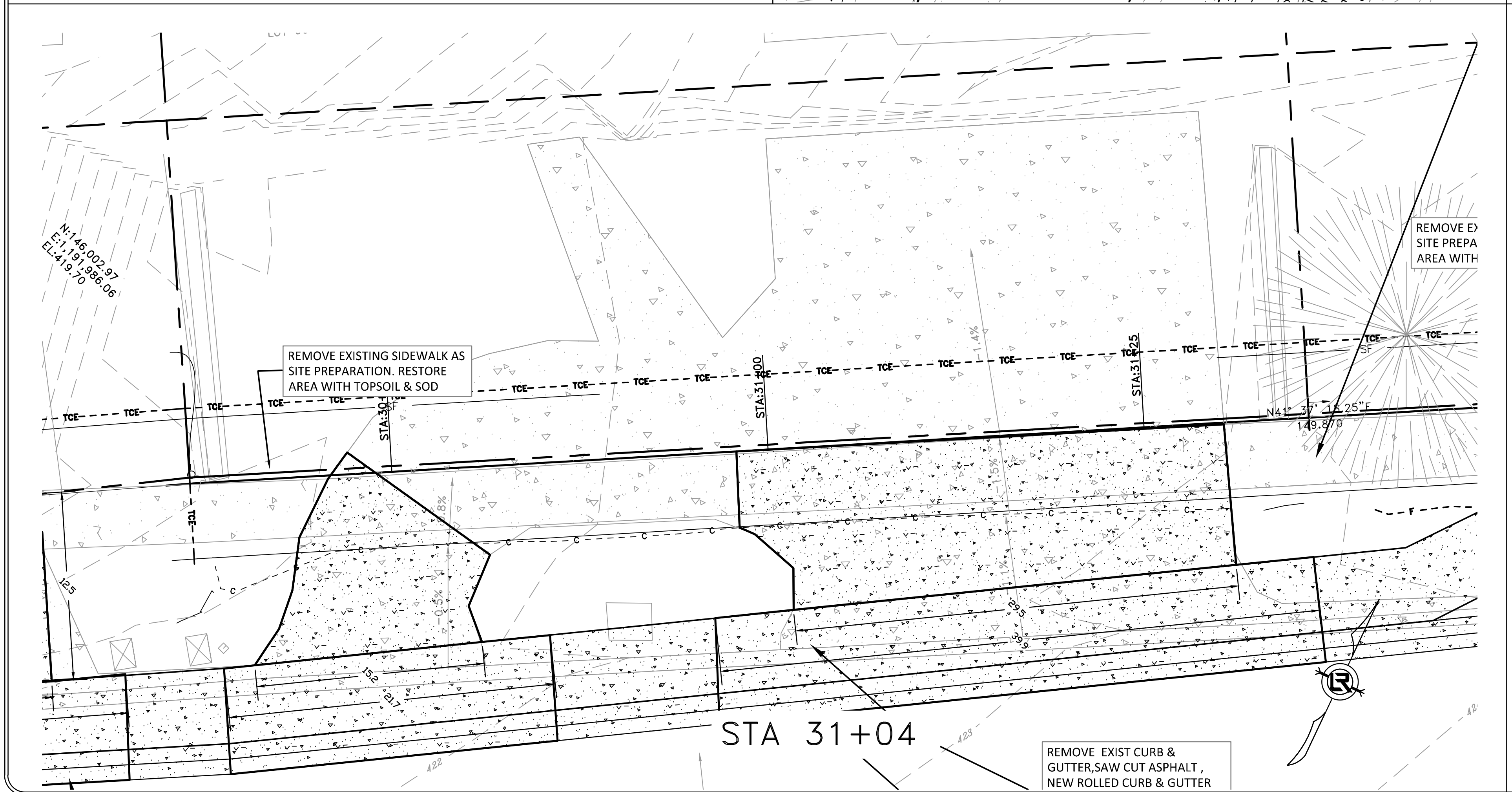
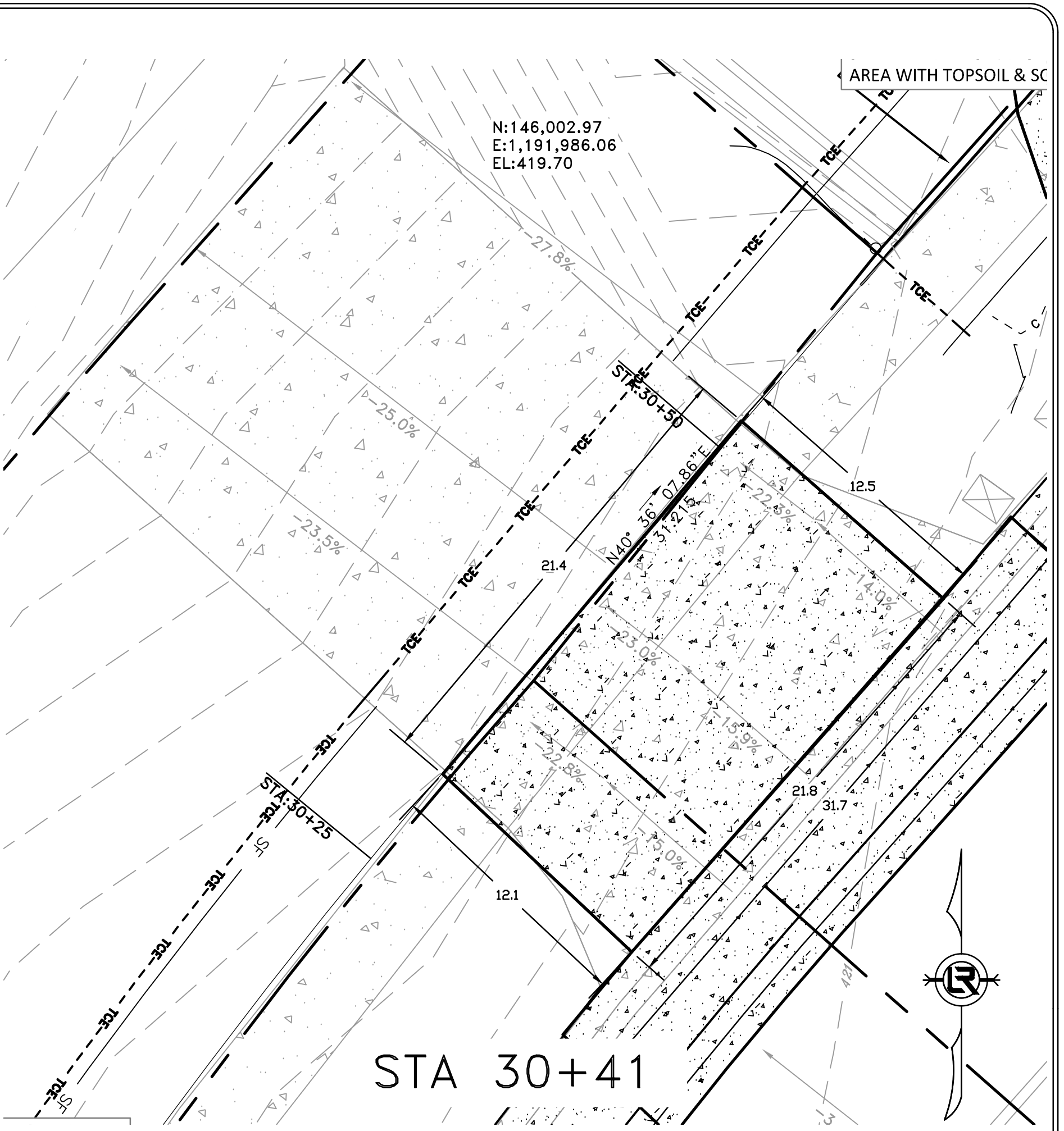
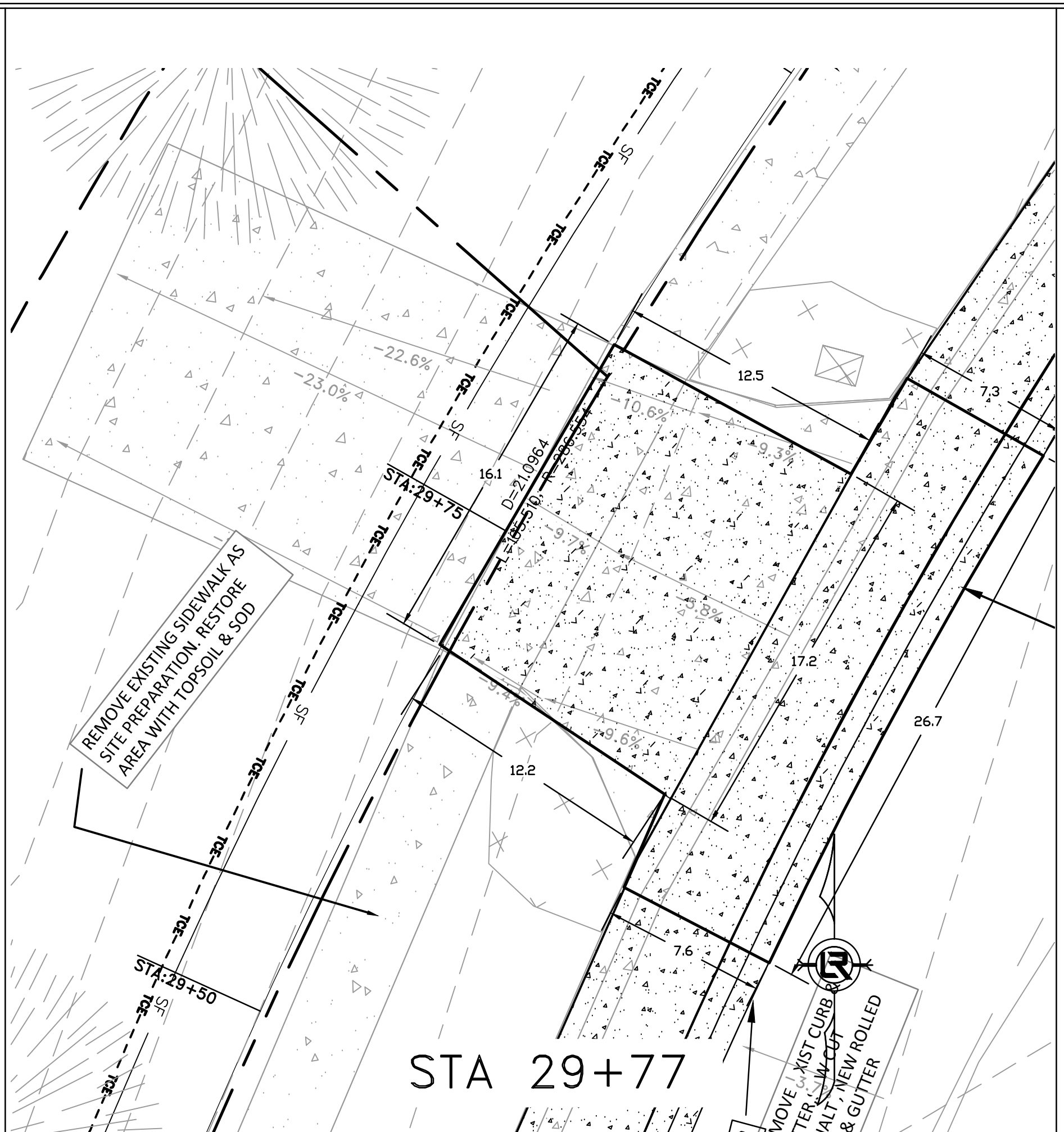
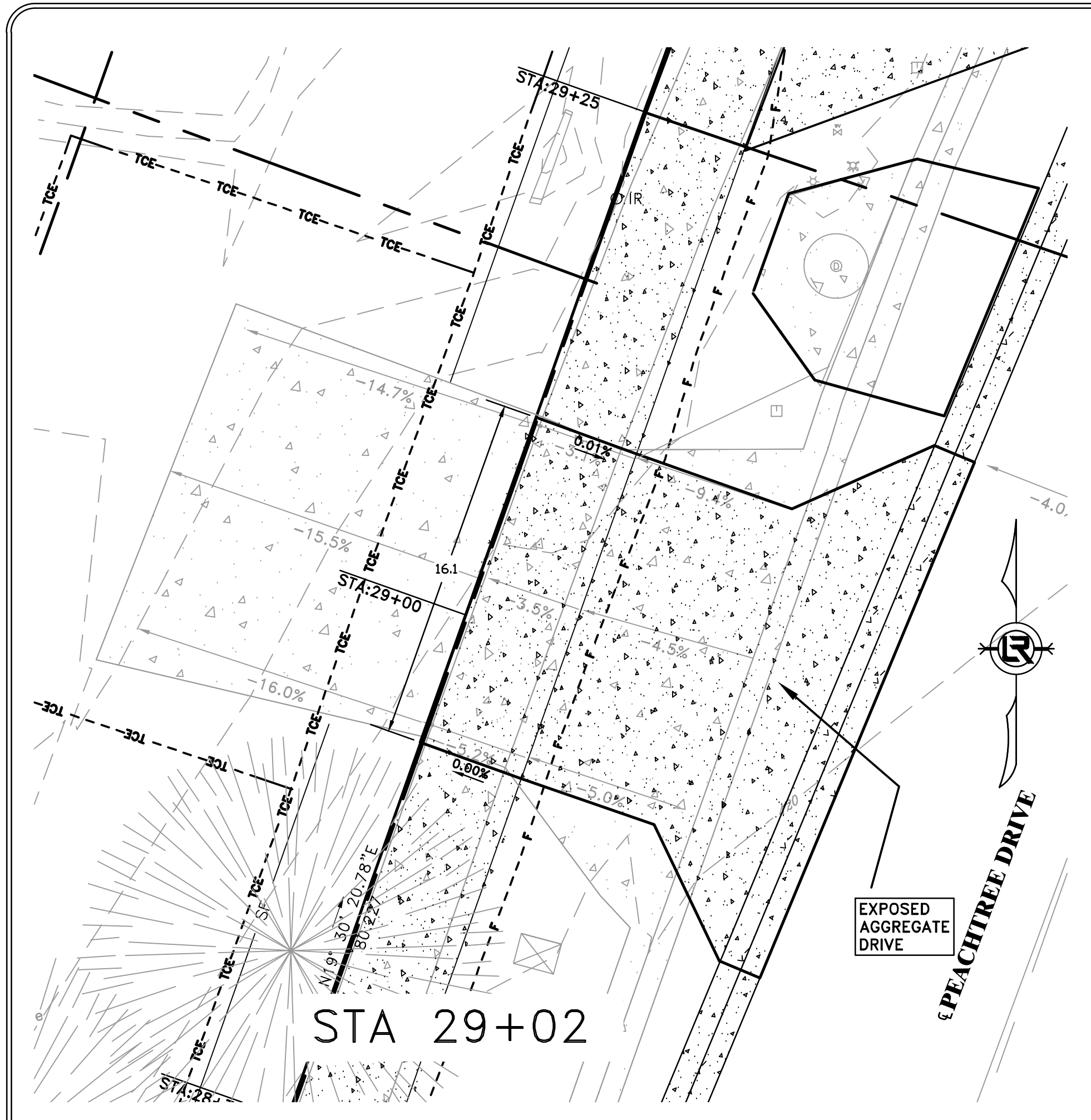
**CITY OF LITTLE ROCK, ARKANSAS**  
**PEACHTREE DR. SIDEWALK**  
 DRIVEWAY PROFILES  
**DRIVEWAY 1**

  
 DEPARTMENT OF PUBLIC WORKS  
 CIVIL ENGINEERING  
 701 W. MARKHAM  
 LITTLE ROCK, ARKANSAS 72201



<b>DRAWN BY</b> ZR
<b>DESIGNED</b> RH
<b>CHECKED</b> RH
<b>DATE</b> 2018-05-01
<b>SCALE</b> 1" = 5'
<b>PROJECT NO.</b> 6-6B
<b>SHEET NO.</b> C21





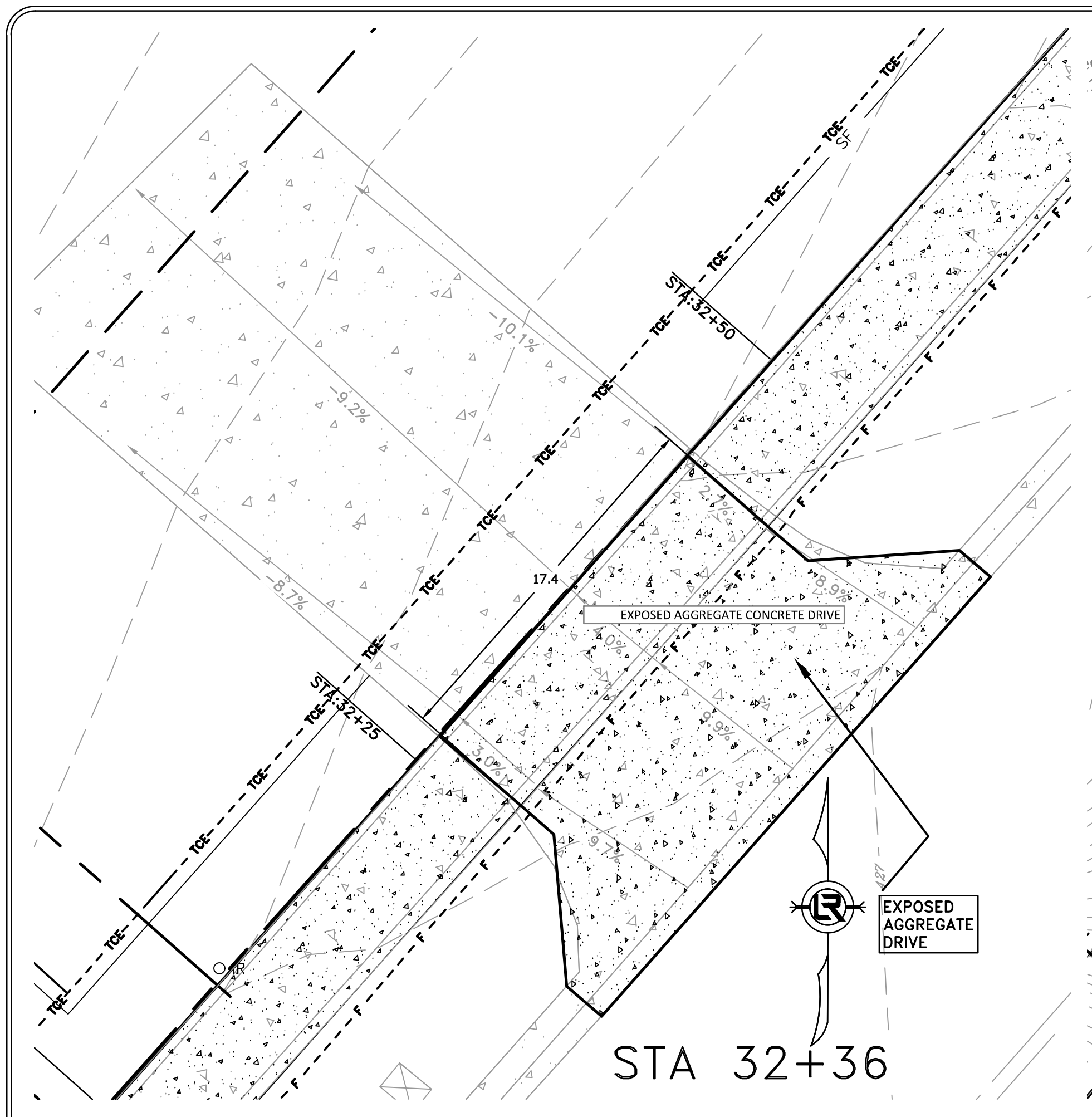
REVISIONS	DATE

CITY OF LITTLE ROCK, ARKANSAS  
 PEACHTREE DR. SIDEWALK  
 DRIVEWAY PROFILES  
 DRIVEWAY 2

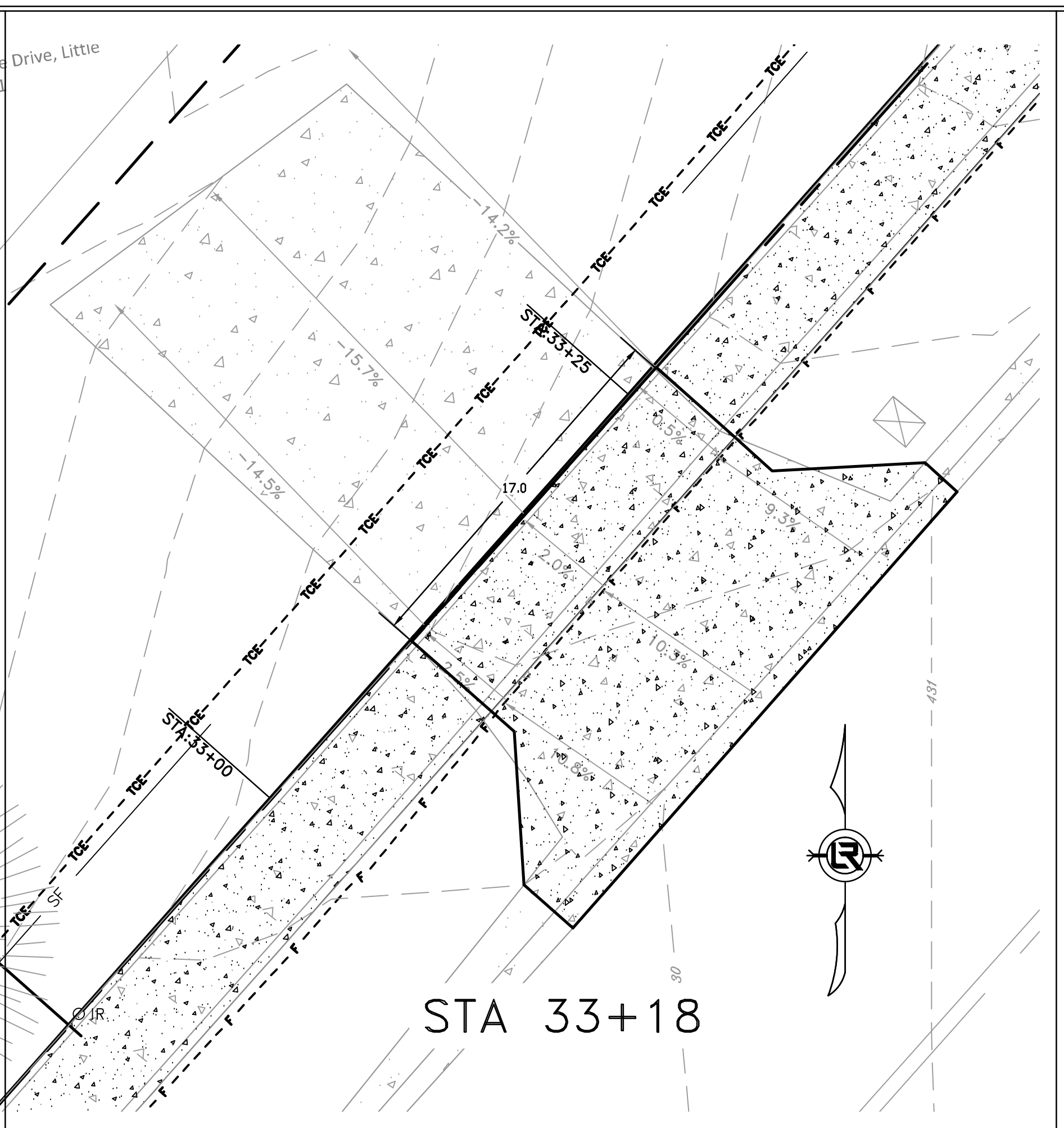
DEPARTMENT OF PUBLIC WORKS  
 CIVIL ENGINEERING  
 701 W. MARKHAM  
 LITTLE ROCK, ARKANSAS 72201

DRAWN BY ZR
DESIGNED RH
CHECKED RH
DATE 2018-05-01
SCALE 1" = 5'
PROJECT NO. 6-6B
SHEET NO. C22

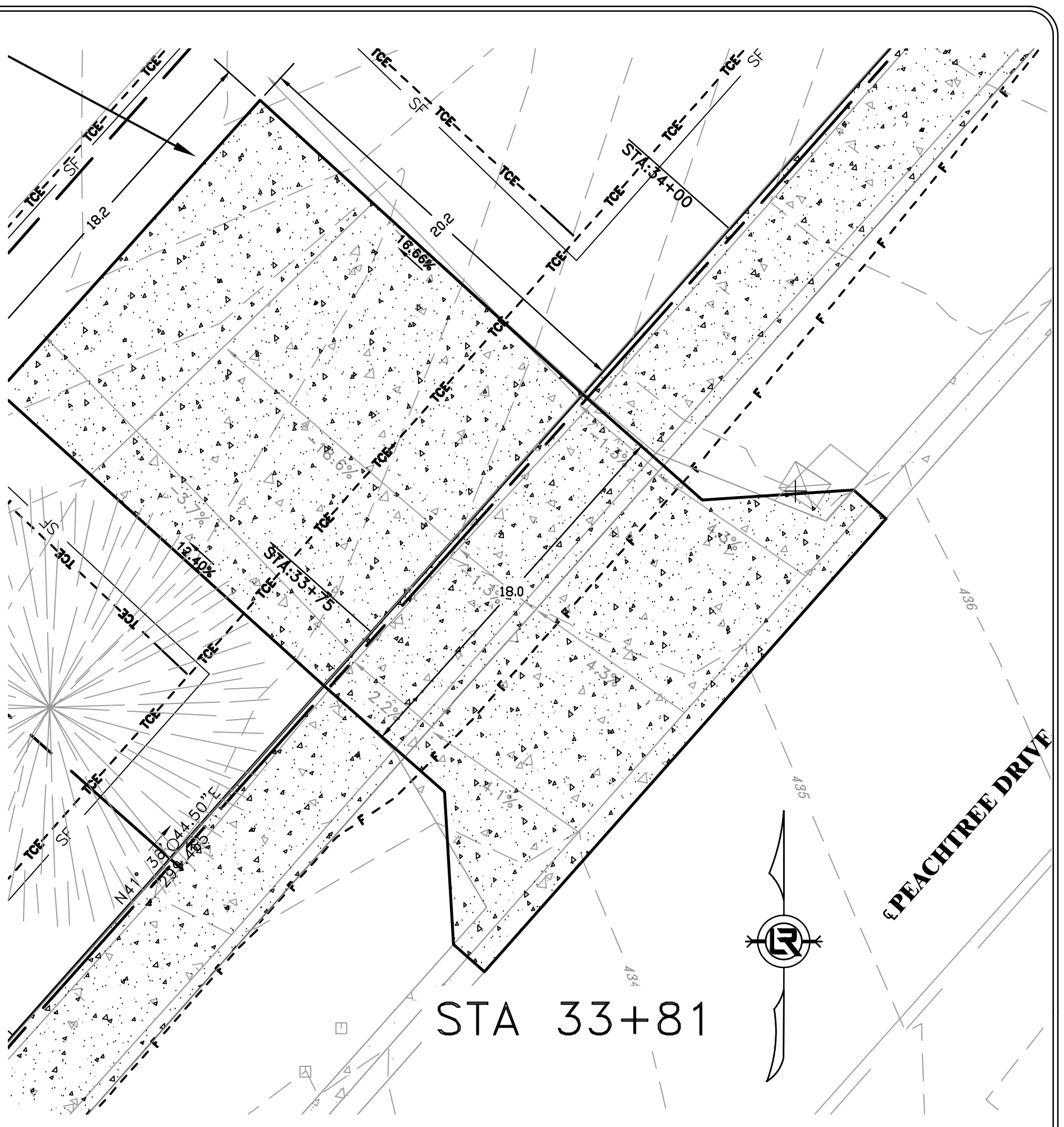




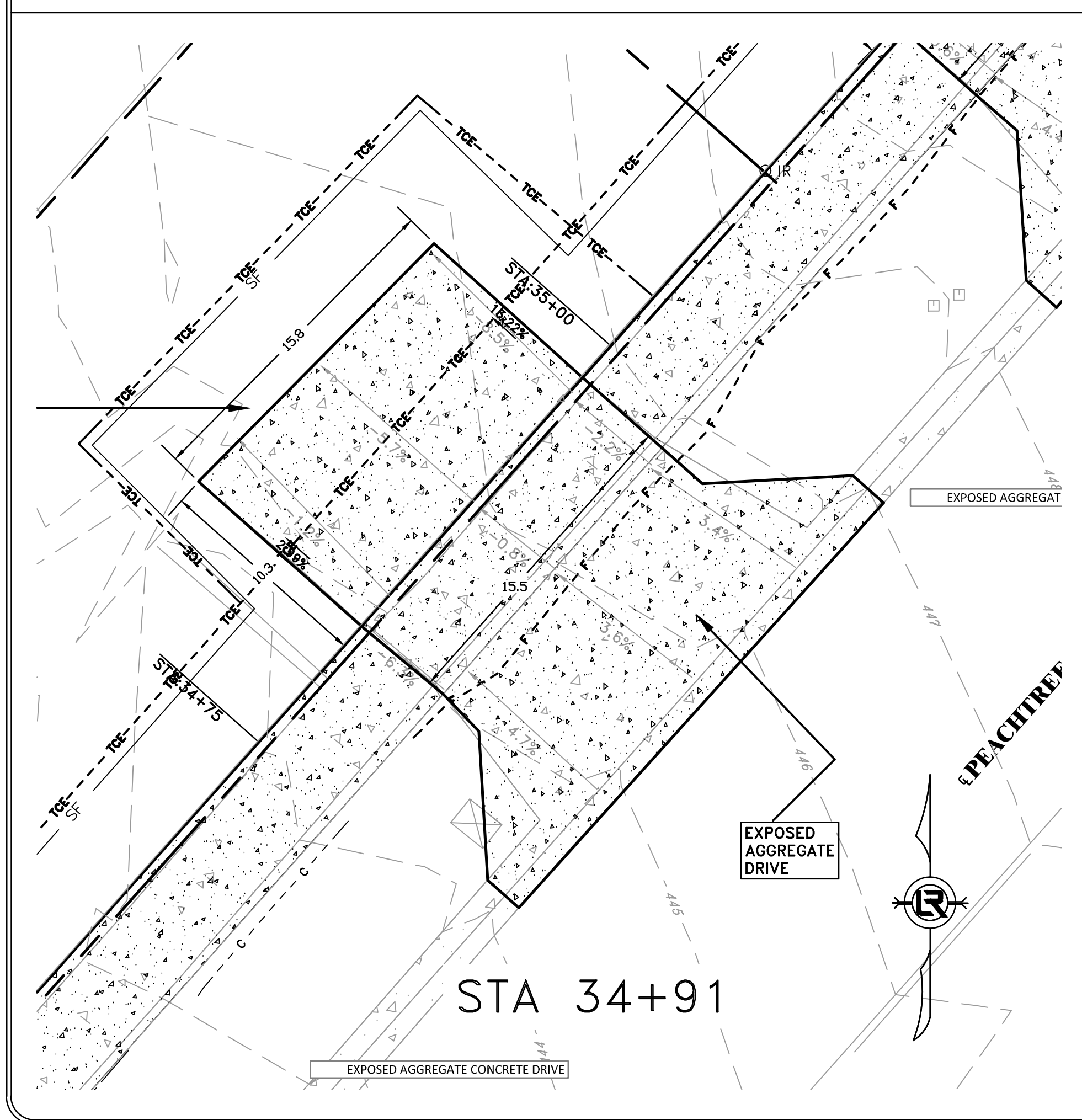
STA 32+36



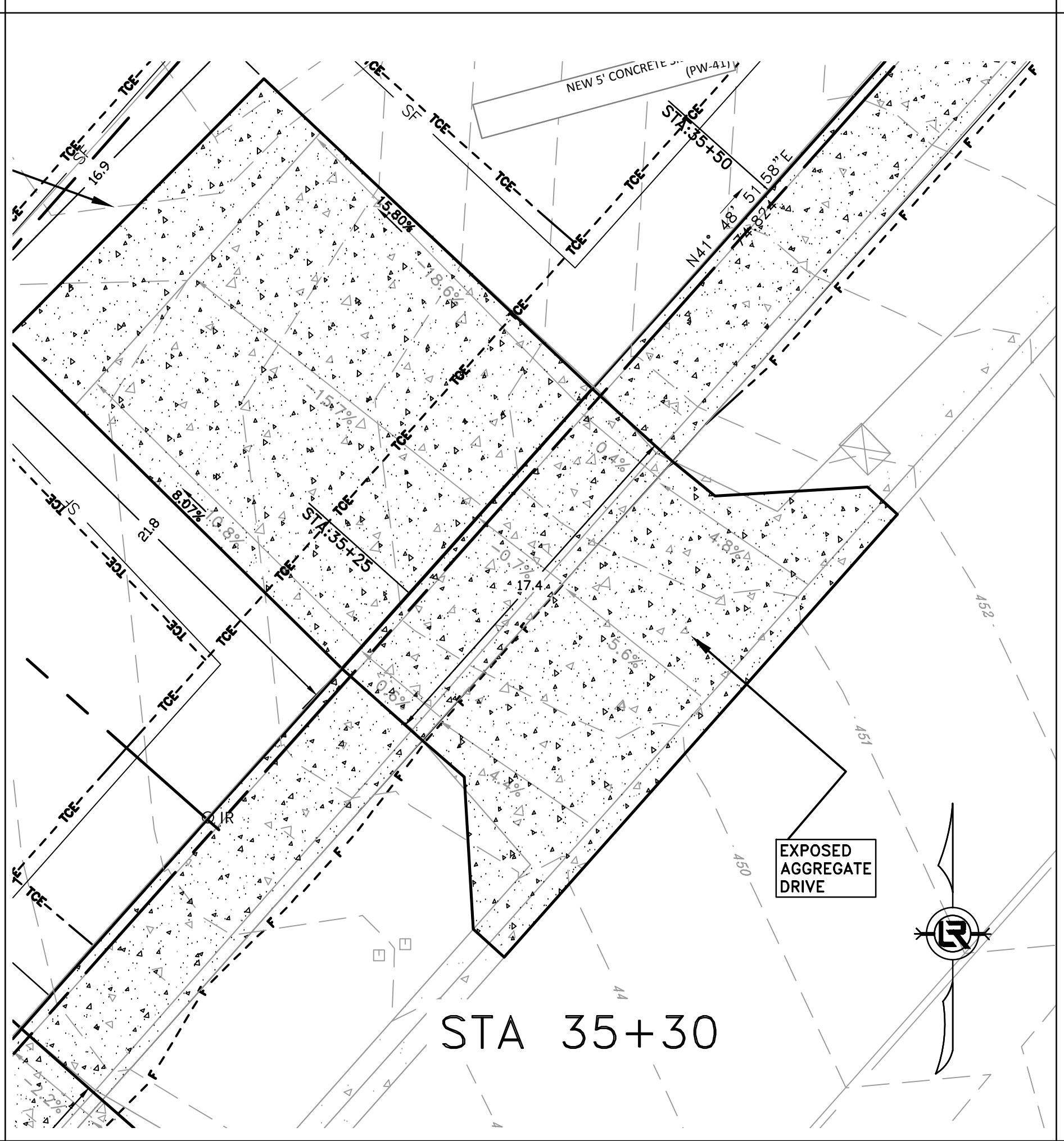
STA 33+18



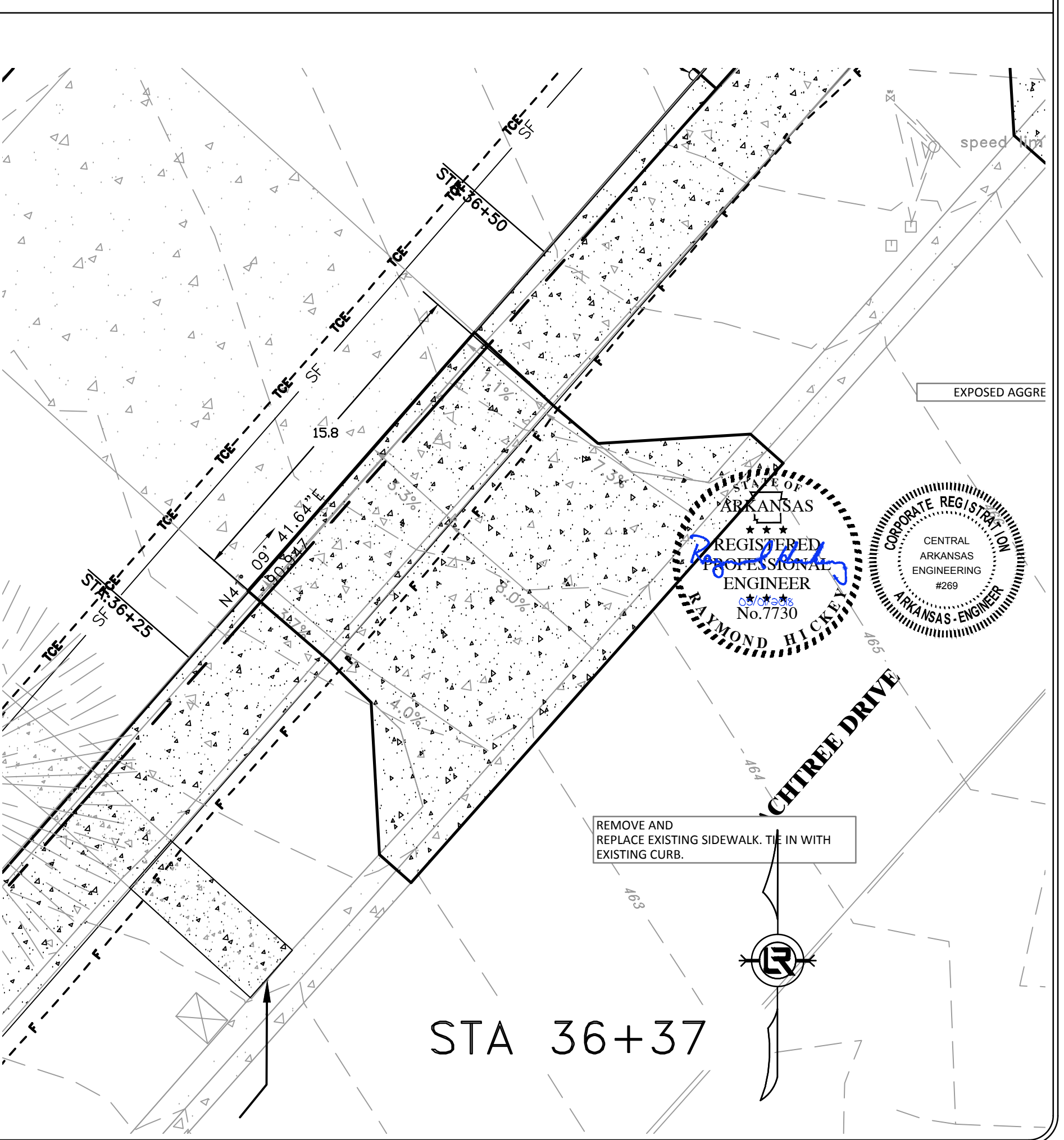
STA 33+81



STA 34+91



STA 35+30




STA 36+37

REVISIONS	DATE


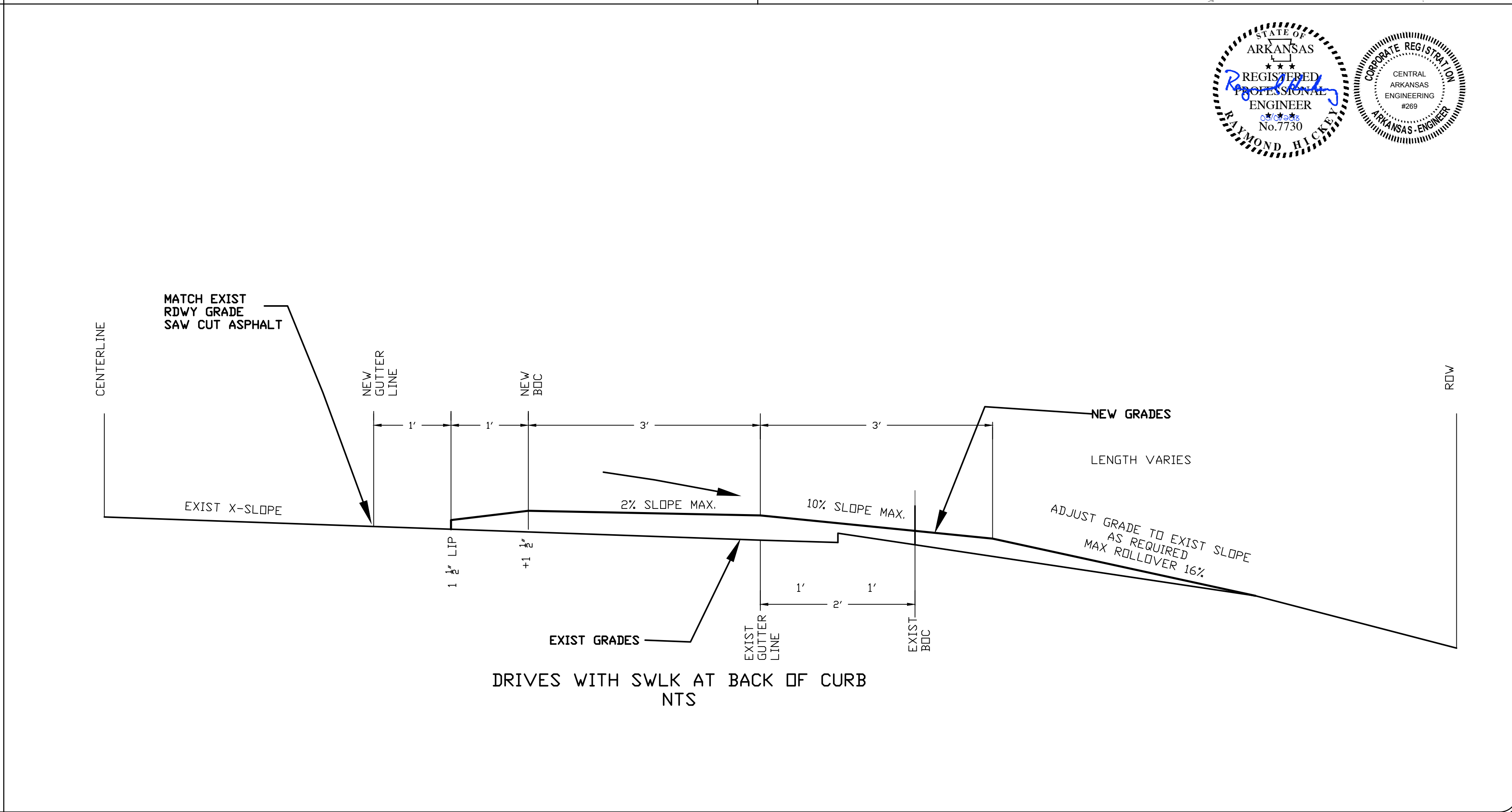
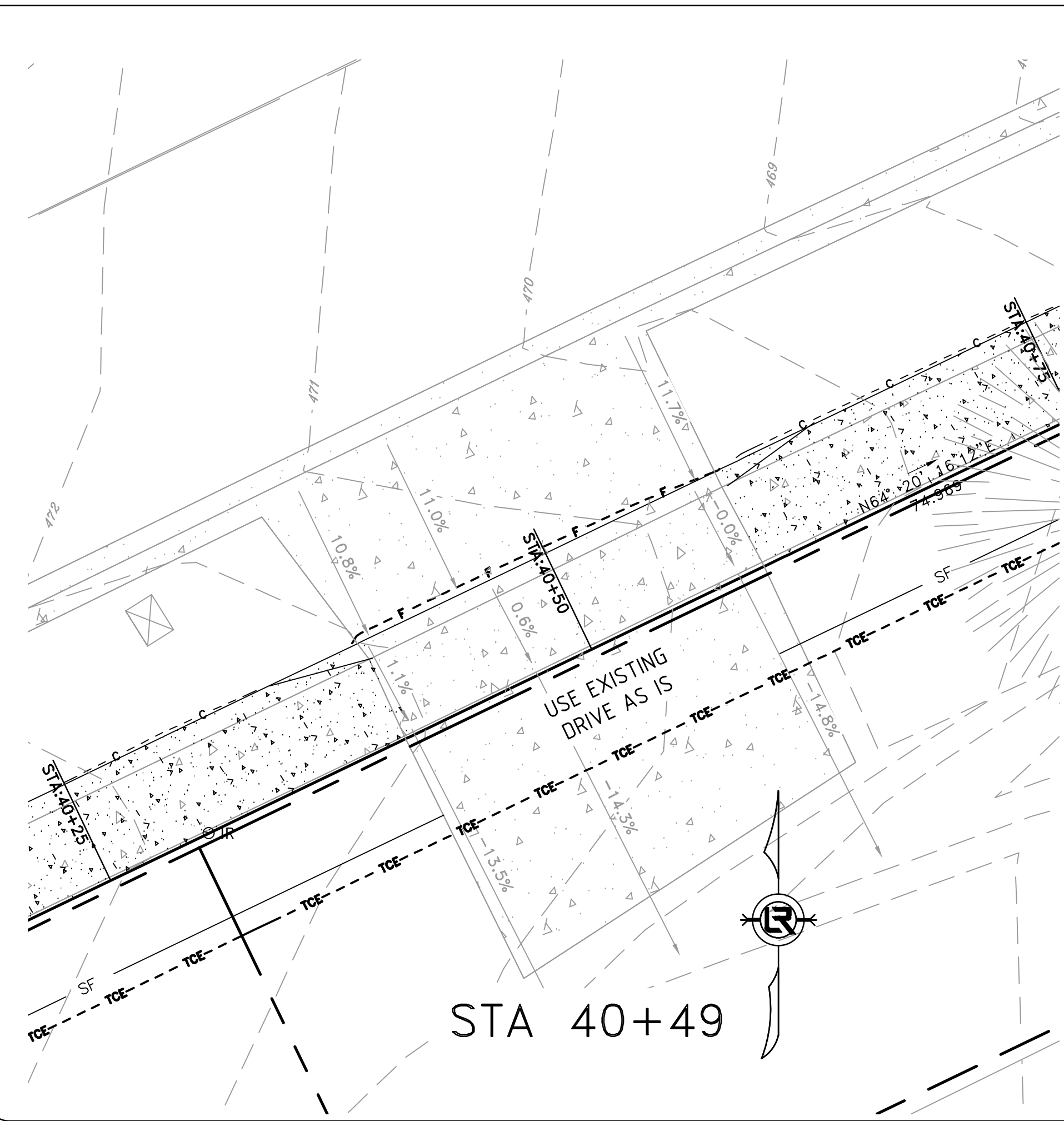
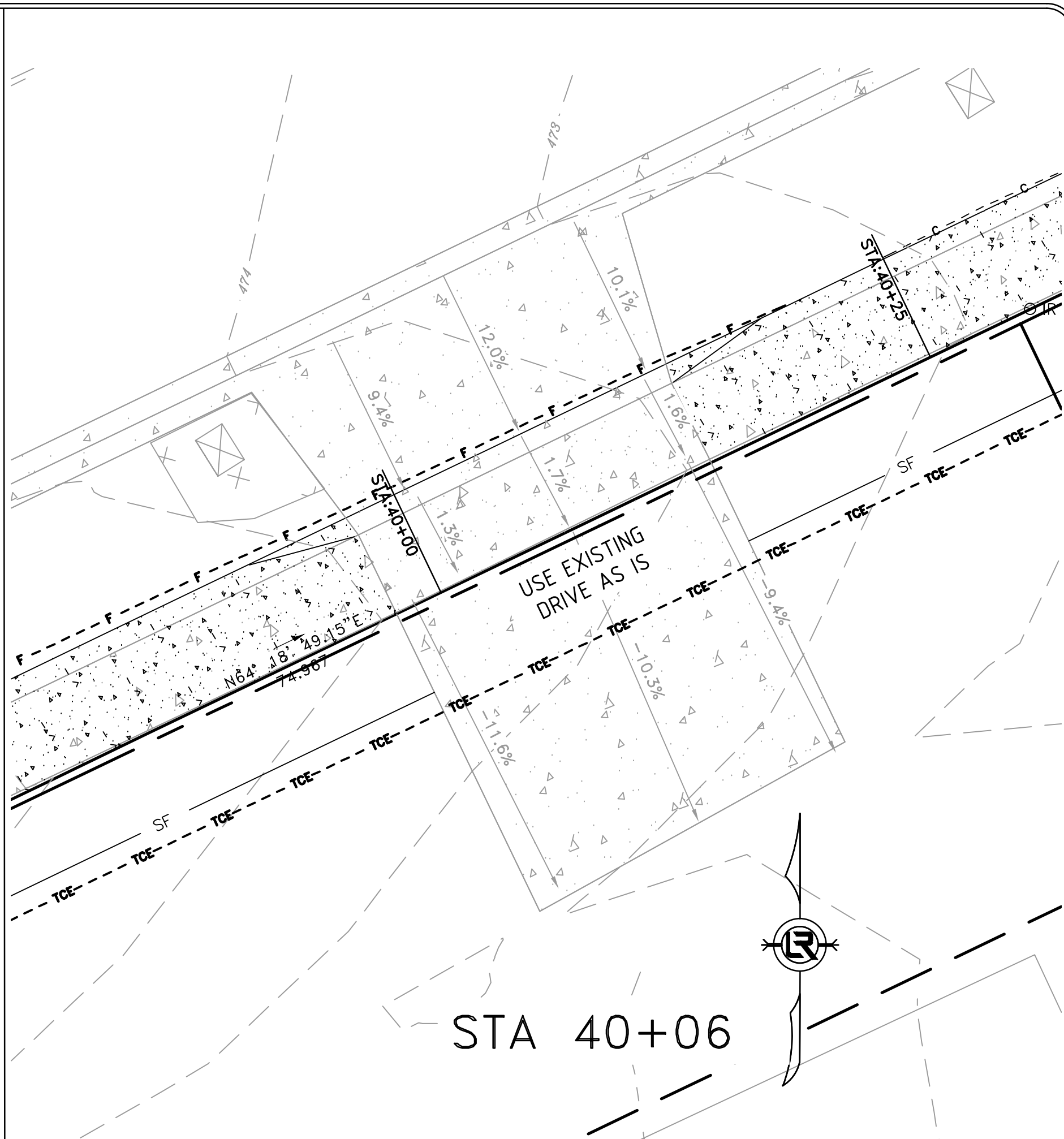
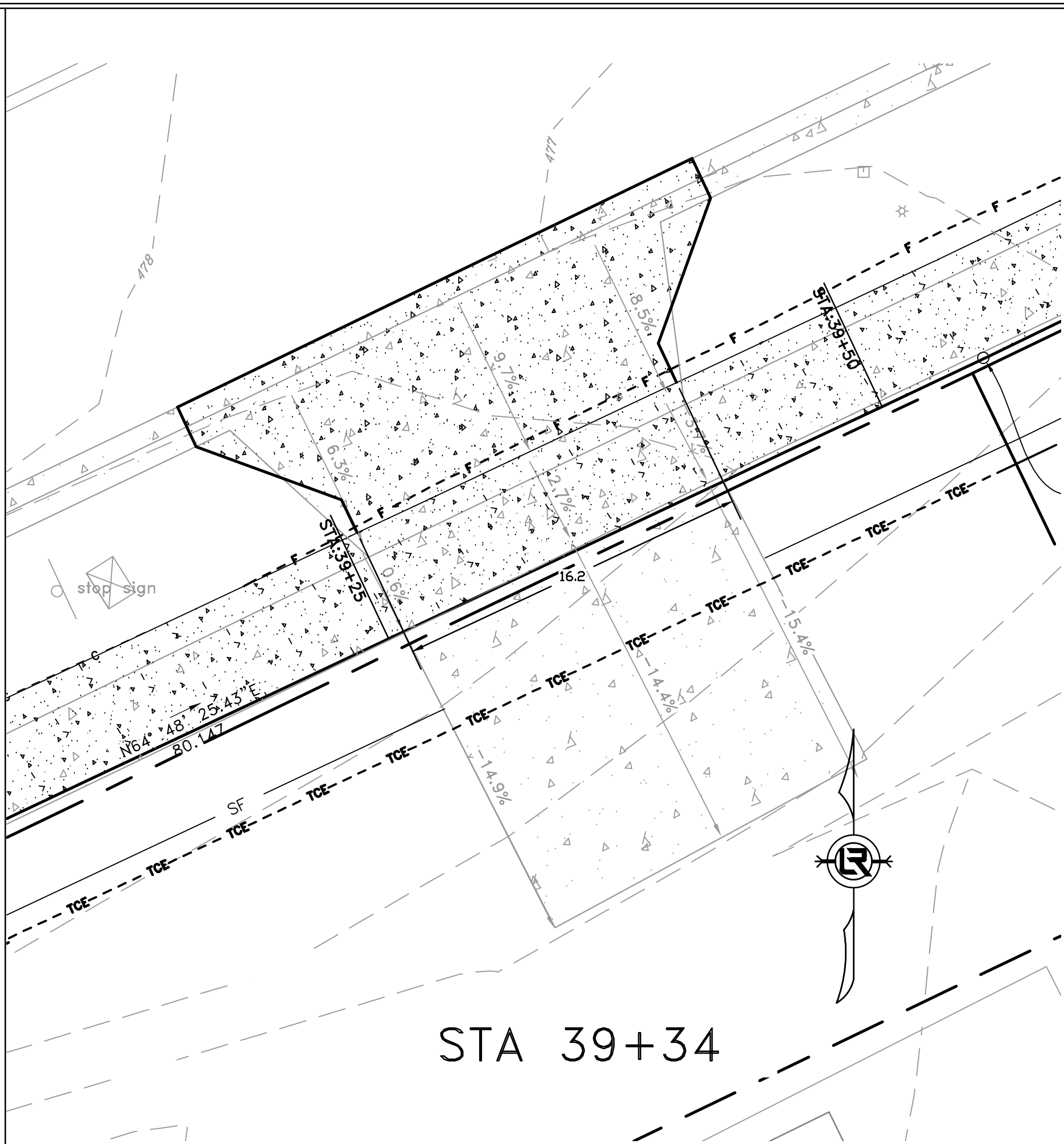
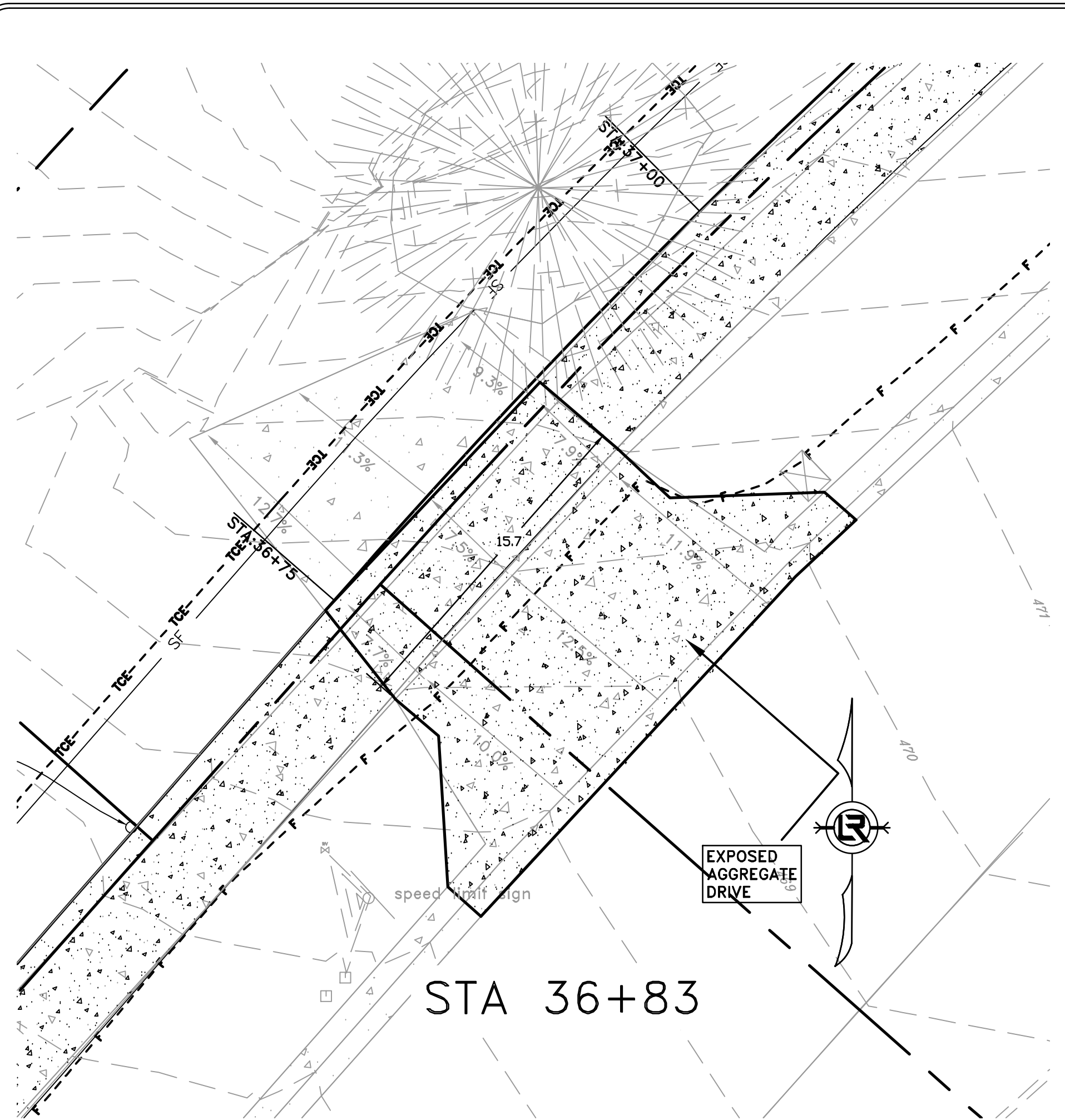
CITY OF LITTLE ROCK, ARKANSAS  
**PEACHTREE DR. SIDEWALK**  
 DRIVEWAY PROFILES  
 DRIVEWAY 3

DEPARTMENT OF PUBLIC WORKS  
 CIVIL ENGINEERING  
 701 W. MARKHAM  
 LITTLE ROCK, ARKANSAS 72201



DRAWN BY  
 ZR  
 DESIGNED  
 RH  
 CHECKED  
 RH  
 DATE  
 2018-05-01  
 SCALE  
 1" = 5'  
 PROJECT NO.  
 6-6B  
 SHEET NO.  
**C23**





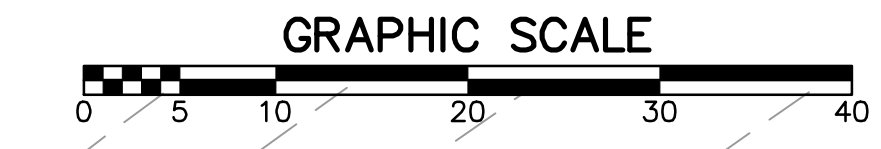
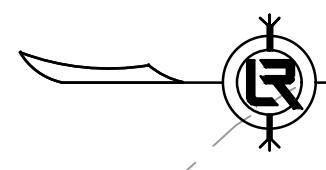
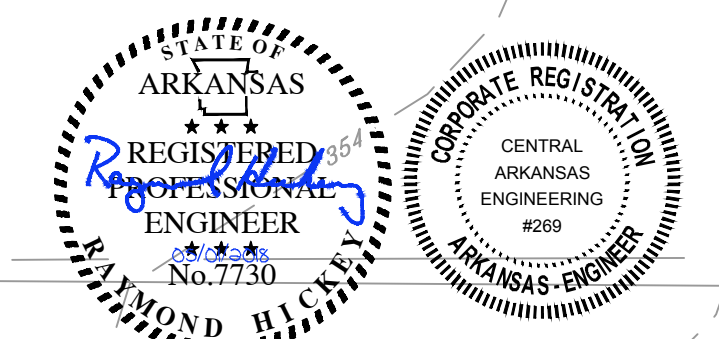
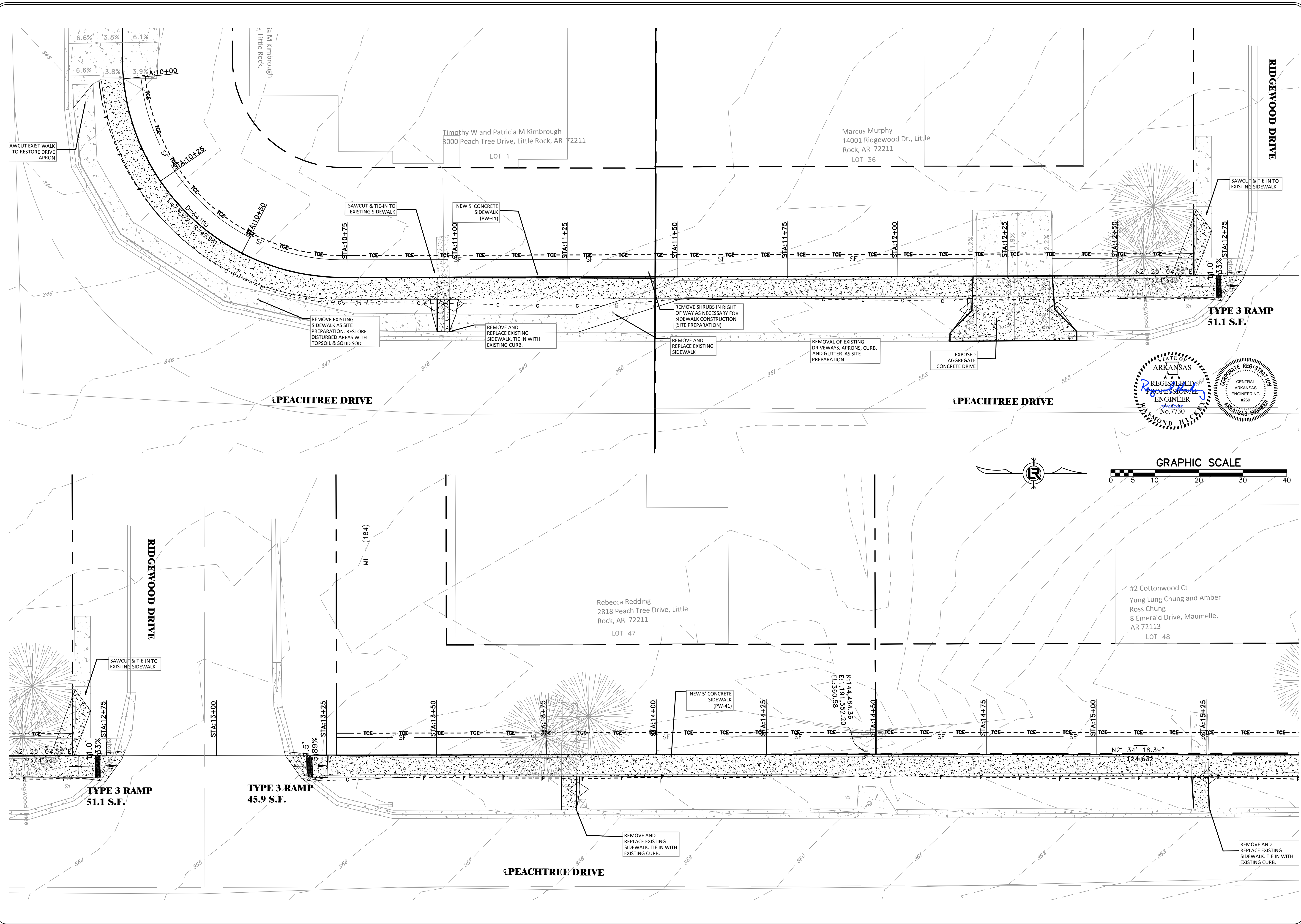
REVISIONS	DATE

CITY OF LITTLE ROCK, ARKANSAS  
 PEACHTREE DR. SIDEWALK  
 DRIVEWAY PROFILES  
 DRIVEWAY 4

DEPARTMENT OF PUBLIC WORKS  
 CIVIL ENGINEERING  
 701 W. MARKHAM  
 LITTLE ROCK, ARKANSAS 72201

DRAWN BY  
 ZR  
 DESIGNED  
 RH  
 CHECKED  
 RH  
 DATE  
 2018-05-01  
 SCALE  
 1" = 5'  
 PROJECT NO.  
 6-6B  
 SHEET NO.  
 C24






REVISIONS	DATE


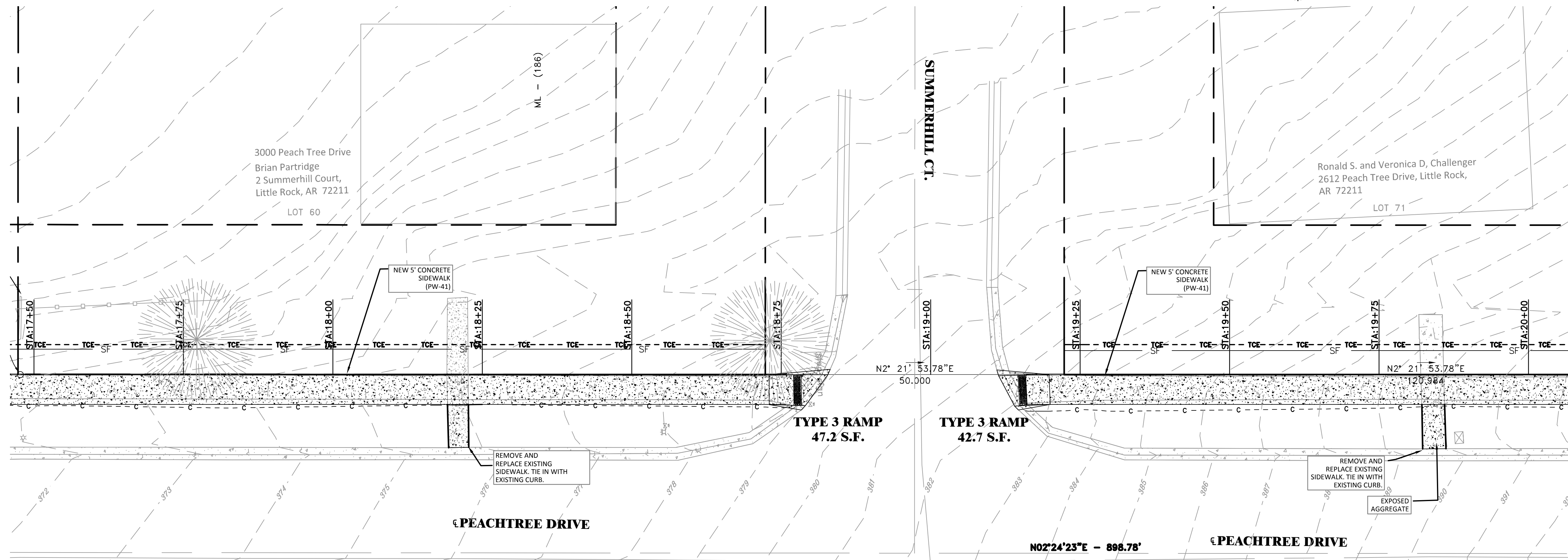
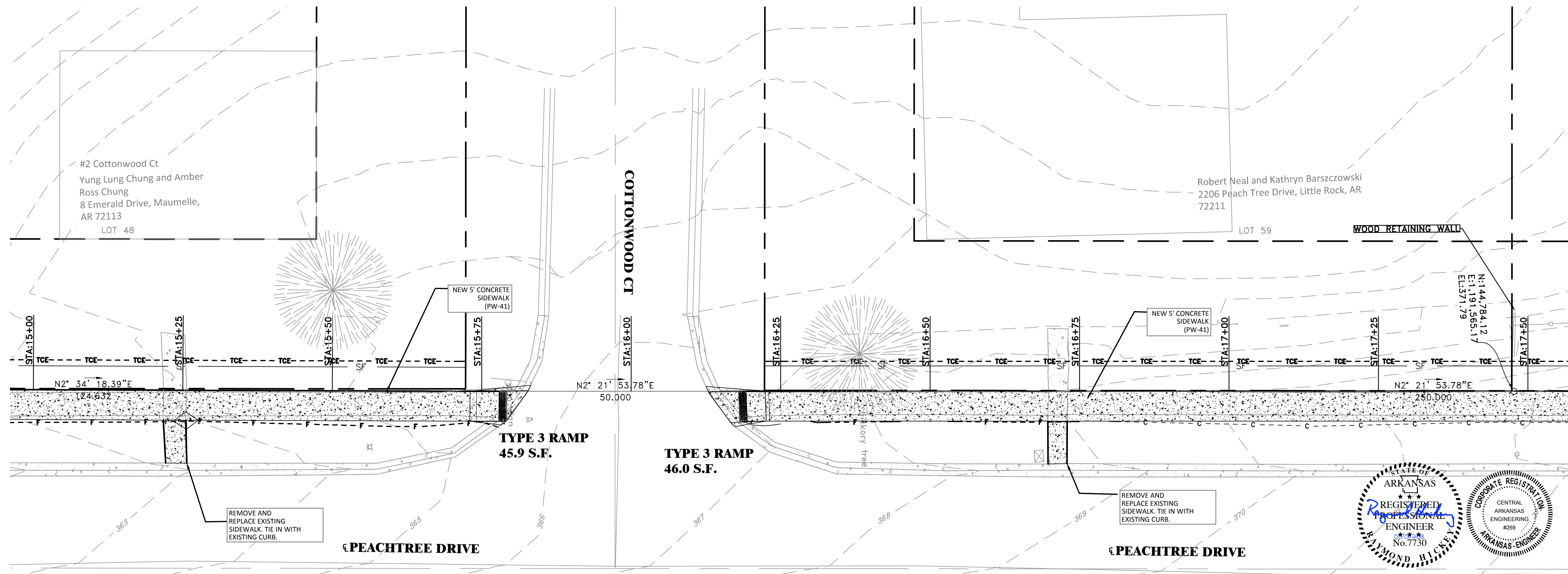
CITY OF LITTLE ROCK, ARKANSAS  
**PEACHTREE DR. SIDEWALK**  
 PLAN - PROFILE  
 EROSION CONTROL 1

DEPARTMENT OF PUBLIC WORKS  
 CIVIL ENGINEERING  
 701 W. MARKHAM  
 LITTLE ROCK, ARKANSAS 72201



DRAWN BY  
 ZR  
 DESIGNED  
 RH  
 CHECKED  
 RH  
 DATE  
 2018-05-01  
 SCALE  
 H: 1"=10'  
 V: 1"=5'  
 PROJECT NO.  
 6-6B  
 SHEET NO.  
**C25**





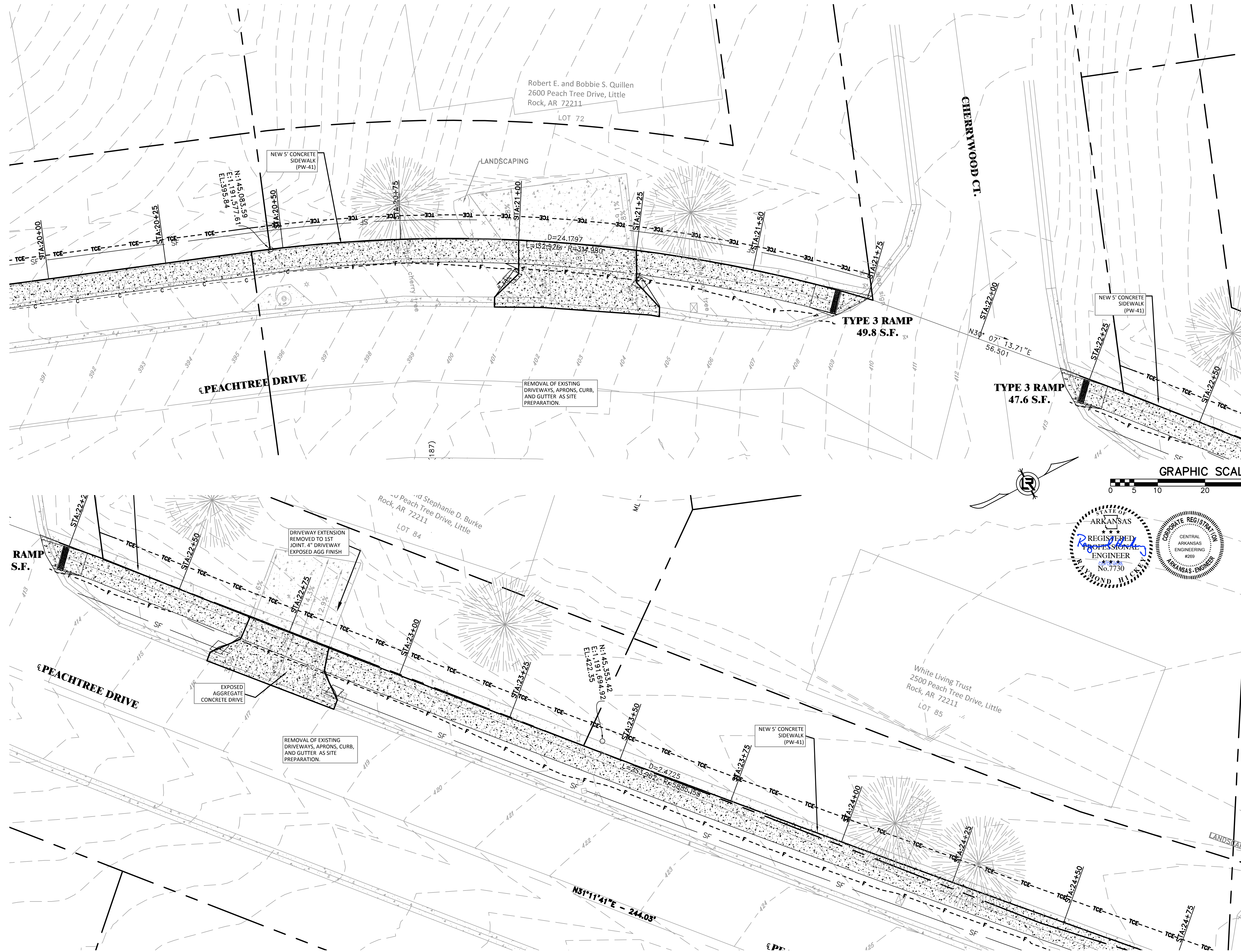
REVISIONS	DATE

CITY OF LITTLE ROCK, ARKANSAS  
**PEACHTREE DR. SIDEWALK**  
 PLAN - PROFILE  
 EROSION CONTROL 2

DEPARTMENT OF PUBLIC WORKS  
 CIVIL ENGINEERING  
 701 W. MARKHAM  
 LITTLE ROCK, ARKANSAS 72201

<b>DRAWN BY</b> ZR
<b>DESIGNED</b> RH
<b>CHECKED</b> RH
<b>DATE</b> 2018-05-01
<b>SCALE</b> H: 1"=10' V: 1"=5'
<b>PROJECT NO.</b> 6-6B
<b>SHEET NO.</b> C26






REVISIONS	DATE

CITY OF LITTLE ROCK, ARKANSAS  
PEACHTREE DR. SIDEWALK  
PLAN - PROFILE  
EROSION CONTROL 3

DEPARTMENT OF PUBLIC WORKS  
CIVIL ENGINEERING  
701 W. MARKHAM  
LITTLE ROCK, ARKANSAS 72201

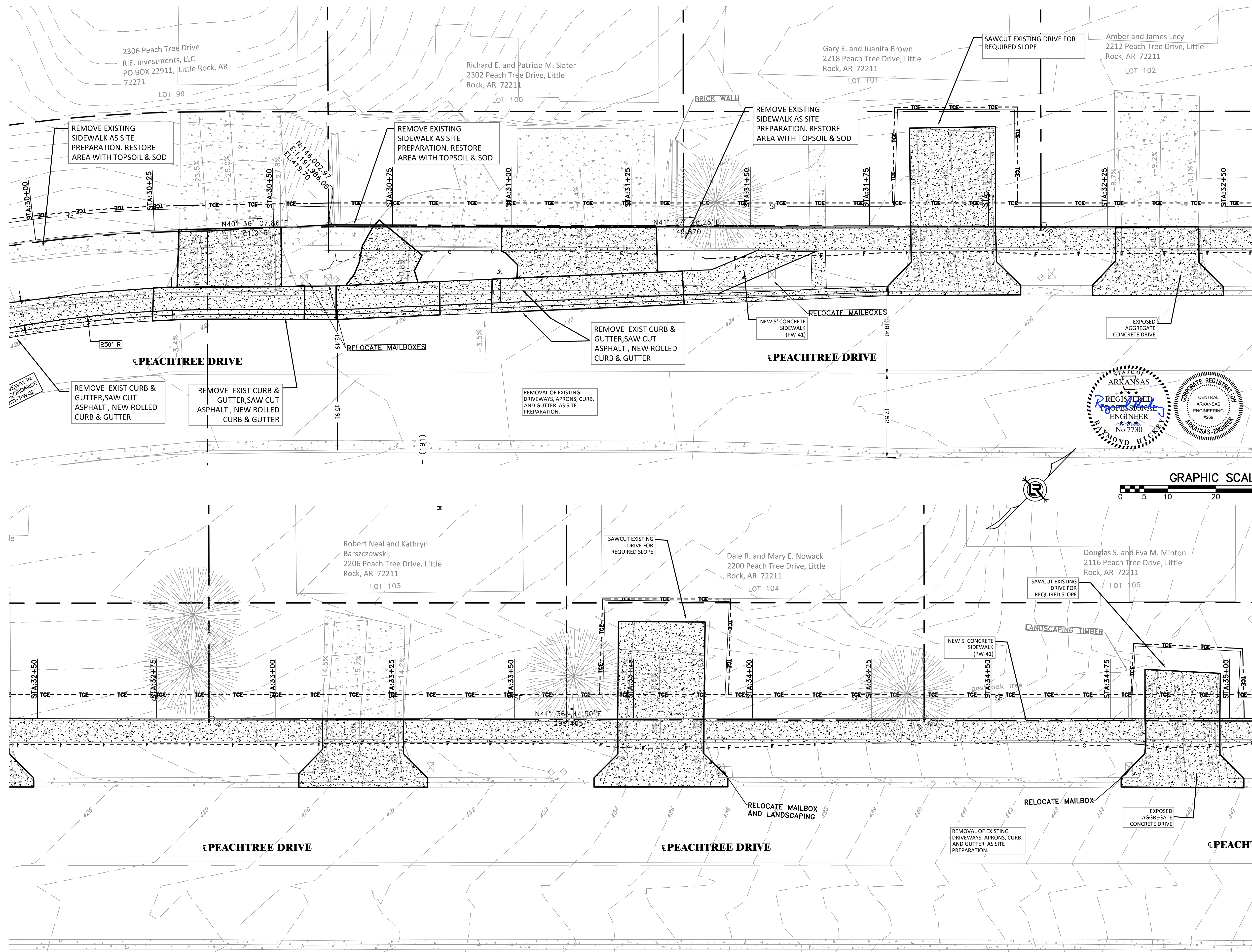


DRAWN BY ZR
DESIGNED RH
CHECKED RH
DATE 2018-05-01
SCALE H: 1"=10' V: 1"=5'
PROJECT NO. 6-6B
SHEET NO. C27









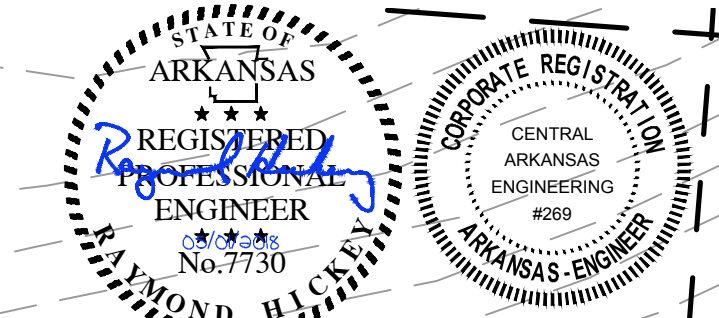
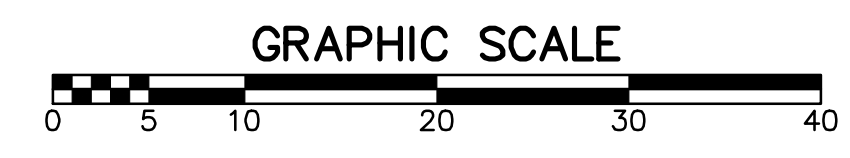
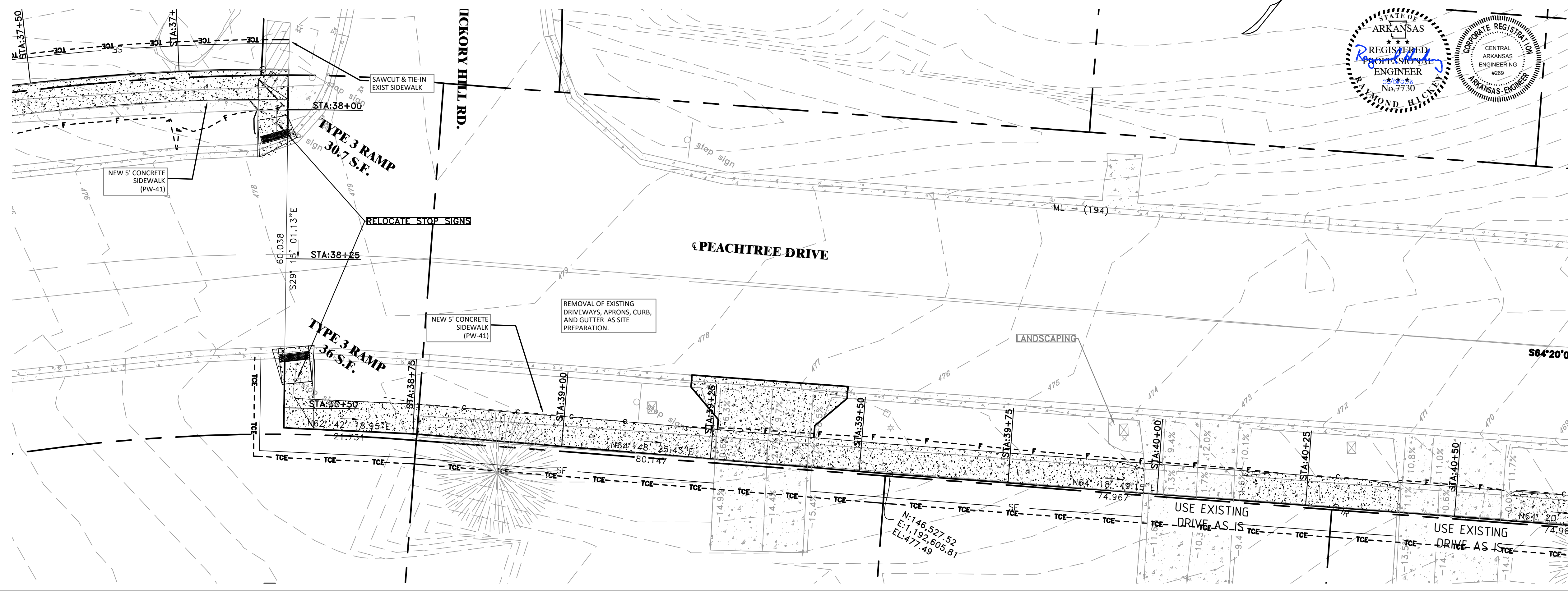
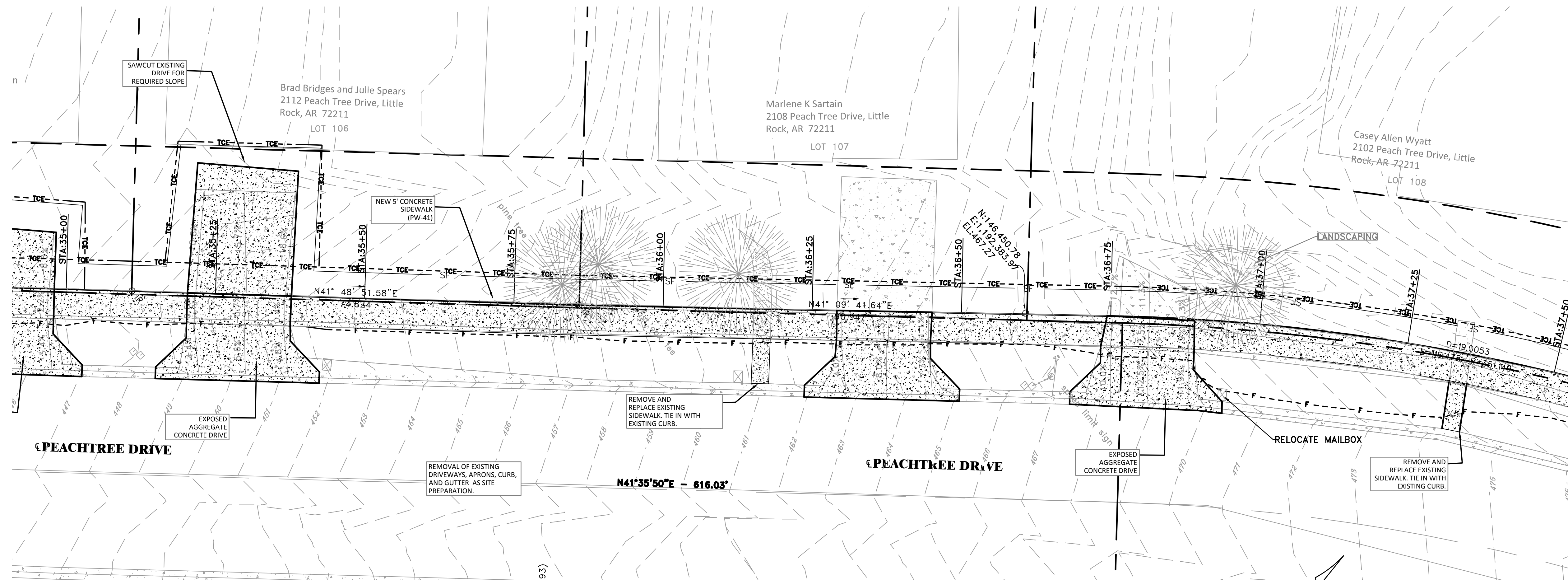
REVISIONS	DATE

CITY OF LITTLE ROCK, ARKANSAS  
**PEACHTREE DR. SIDEWALK**  
 PLAN - PROFILE  
 EROSION CONTROL 5

DEPARTMENT OF PUBLIC WORKS  
 CIVIL ENGINEERING  
 701 W. MARKHAM  
 LITTLE ROCK, ARKANSAS 72201

DRAWN BY  
 ZR  
 DESIGNED  
 RH  
 CHECKED  
 RH  
 DATE  
 2018-05-01  
 SCALE  
 H: 1"=10'  
 V: 1"=5'  
 PROJECT NO.  
 6-6B  
 SHEET NO.  
**C29**





REVISIONS	DATE

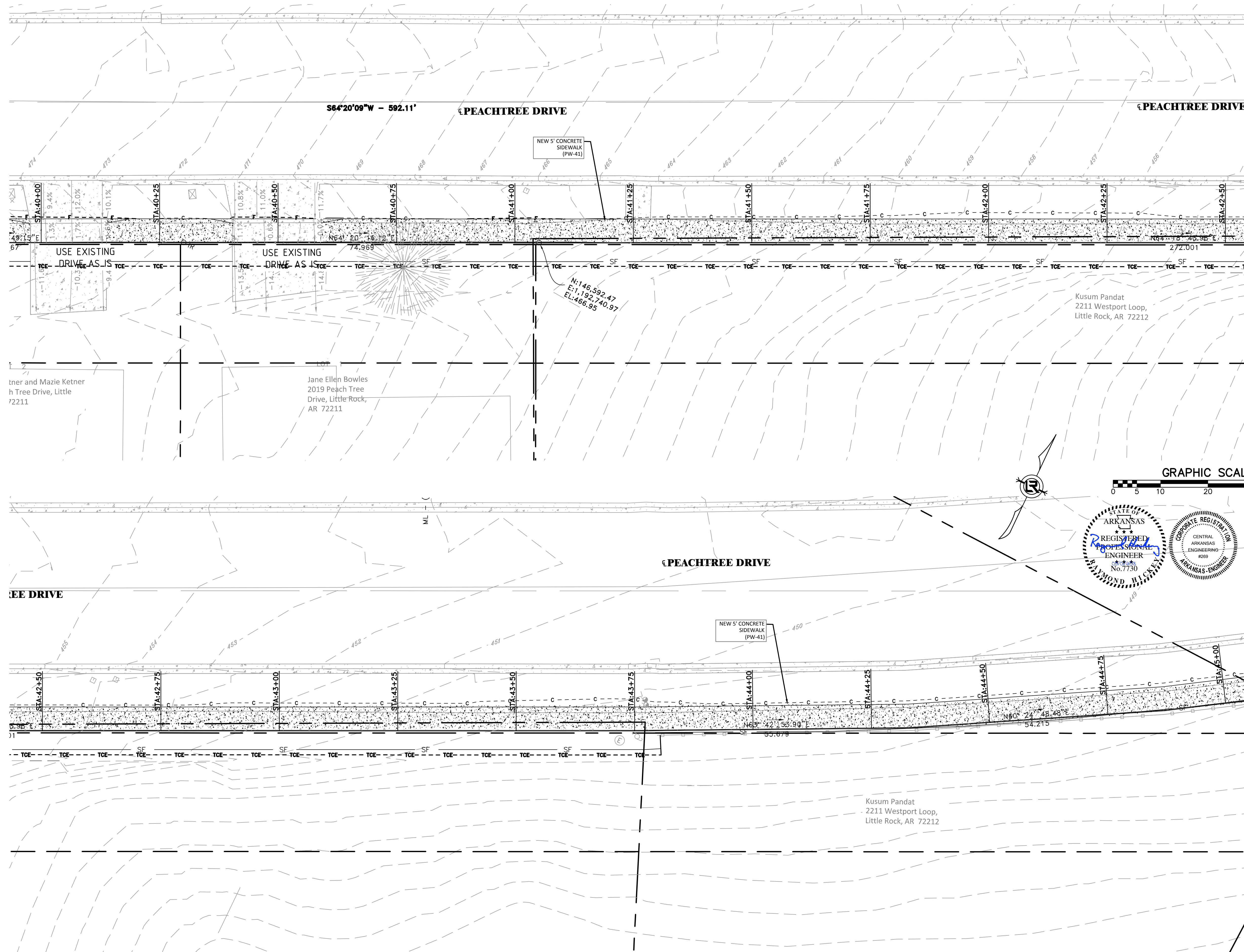
CITY OF LITTLE ROCK, ARKANSAS  
**PEACHTREE DR. SIDEWALK**  
 PLAN - PROFILE  
 EROSION CONTROL 6

DEPARTMENT OF PUBLIC WORKS  
 CIVIL ENGINEERING  
 701 W. MARKHAM  
 LITTLE ROCK, ARKANSAS 72201

--

<b>DRAWN BY</b> ZR
<b>DESIGNED</b> RH
<b>CHECKED</b> RH
<b>DATE</b> 2018-05-01
<b>SCALE</b> H: 1"=10' V: 1"=5'
<b>PROJECT NO.</b> 6-6B
<b>SHEET NO.</b> C30






REVISIONS	DATE

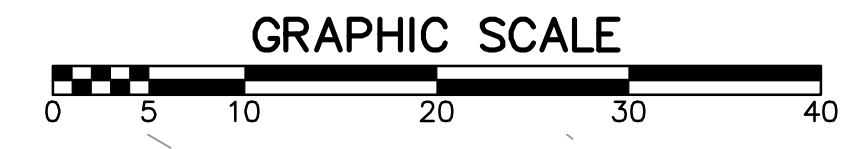

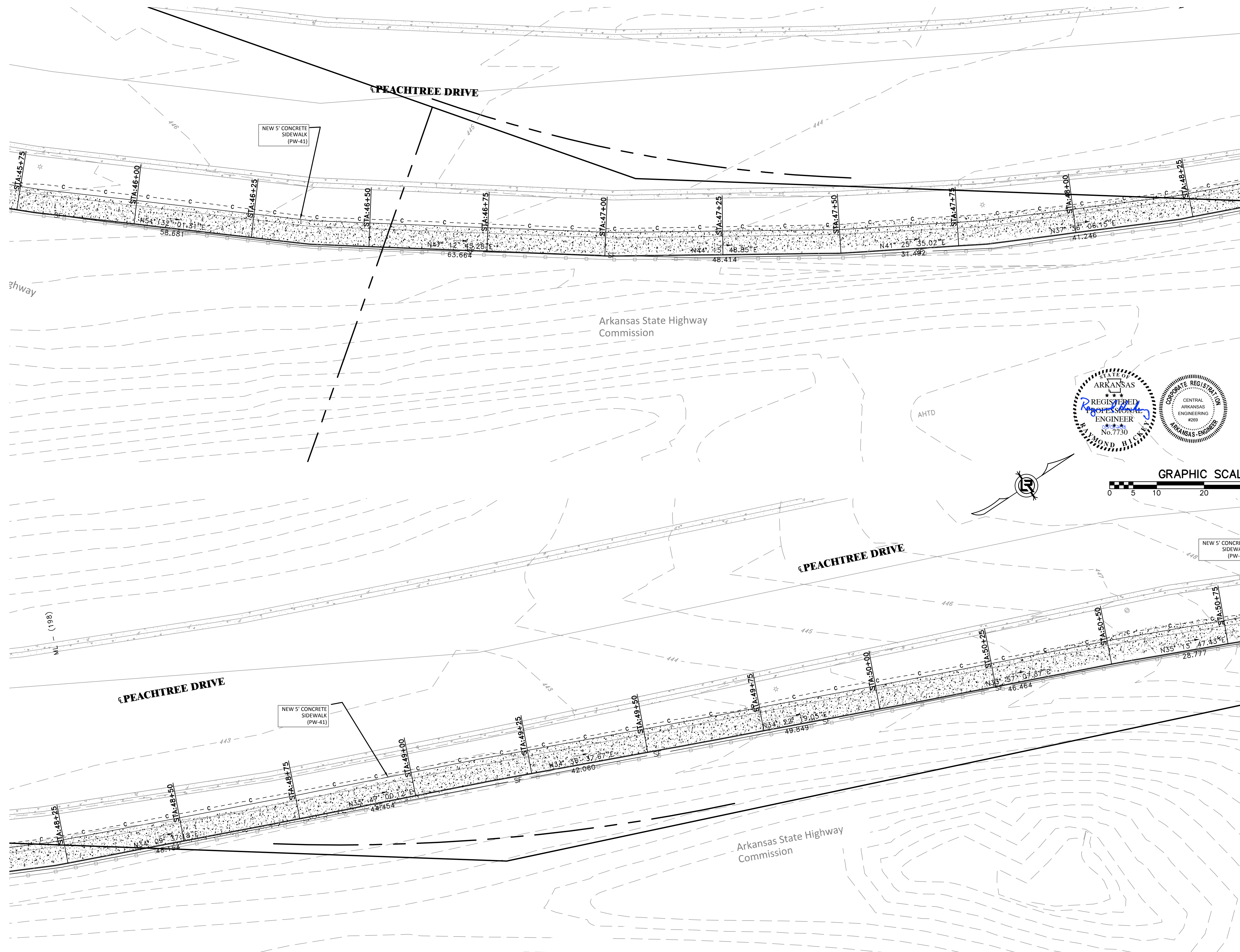
CITY OF LITTLE ROCK, ARKANSAS  
**PEACHTREE DR. SIDEWALK**  
 PLAN - PROFILE  
 EROSION CONTROL 7

DEPARTMENT OF PUBLIC WORKS  
 CIVIL ENGINEERING  
 701 W. MARKHAM  
 LITTLE ROCK, ARKANSAS 72201



<b>DRAWN BY</b> ZR
<b>DESIGNED</b> RH
<b>CHECKED</b> RH
<b>DATE</b> 2018-05-01
<b>SCALE</b> H: 1"=10' V: 1"=5'
<b>PROJECT NO.</b> 6-6B
<b>SHEET NO.</b> C31





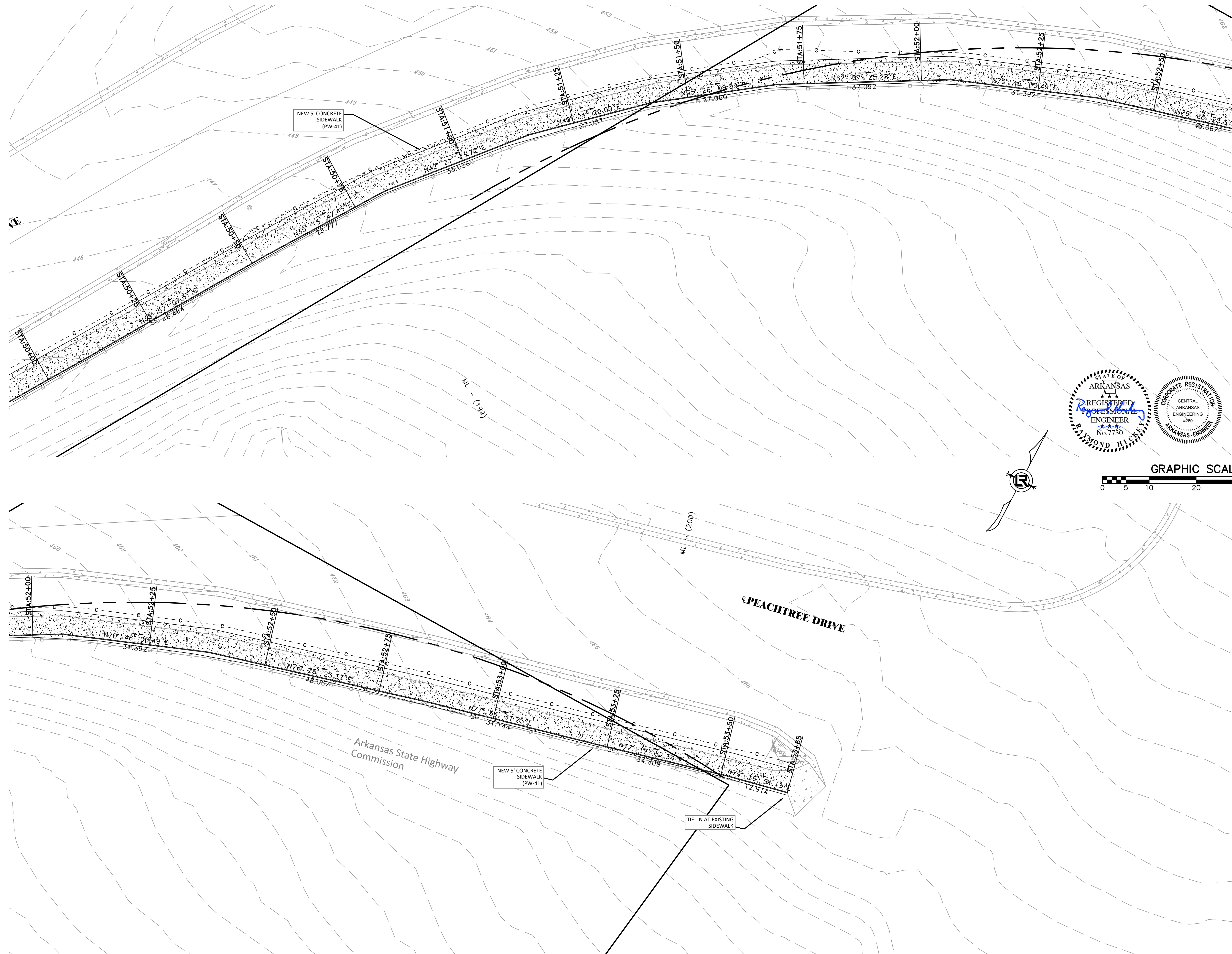
REVISIONS	DATE

CITY OF LITTLE ROCK, ARKANSAS  
 PEACHTREE DR. SIDEWALK  
 PLAN - PROFILE  
 EROSION CONTROL 8

DEPARTMENT OF PUBLIC WORKS  
 CIVIL ENGINEERING  
 701 W. MARKHAM  
 LITTLE ROCK, ARKANSAS 72201

<b>DRAWN BY</b> ZR
<b>DESIGNED</b> RH
<b>CHECKED</b> RH
<b>DATE</b> 2018-05-01
<b>SCALE</b> H: 1"=10' V: 1"=5'
<b>PROJECT NO.</b> 6-6B
<b>SHEET NO.</b> C32






REVISIONS	DATE

CITY OF LITTLE ROCK, ARKANSAS  
 PEACHTREE DR. SIDEWALK  
 PLAN - PROFILE  
 EROSION CONTROL 9

DEPARTMENT OF PUBLIC WORKS  
 CIVIL ENGINEERING  
 701 W. MARKHAM  
 LITTLE ROCK, ARKANSAS 72201



<b>DRAWN BY</b> ZR
<b>DESIGNED</b> RH
<b>CHECKED</b> RH
<b>DATE</b> 2018-05-01
<b>SCALE</b> H: 1"=10' V: 1"=5'
<b>PROJECT NO.</b> 6-6B
<b>SHEET NO.</b> C33