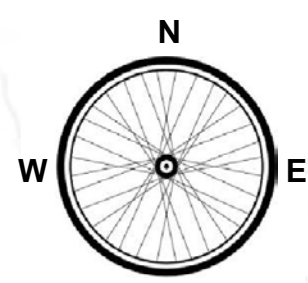
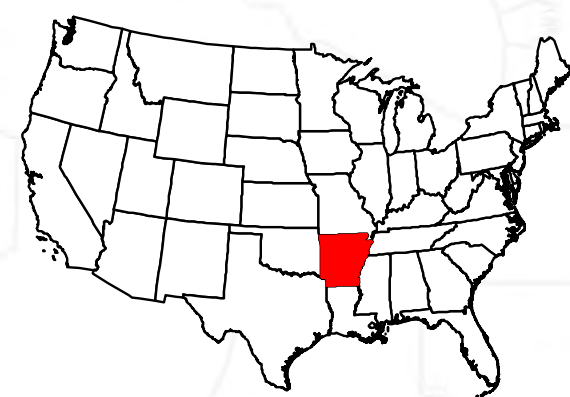




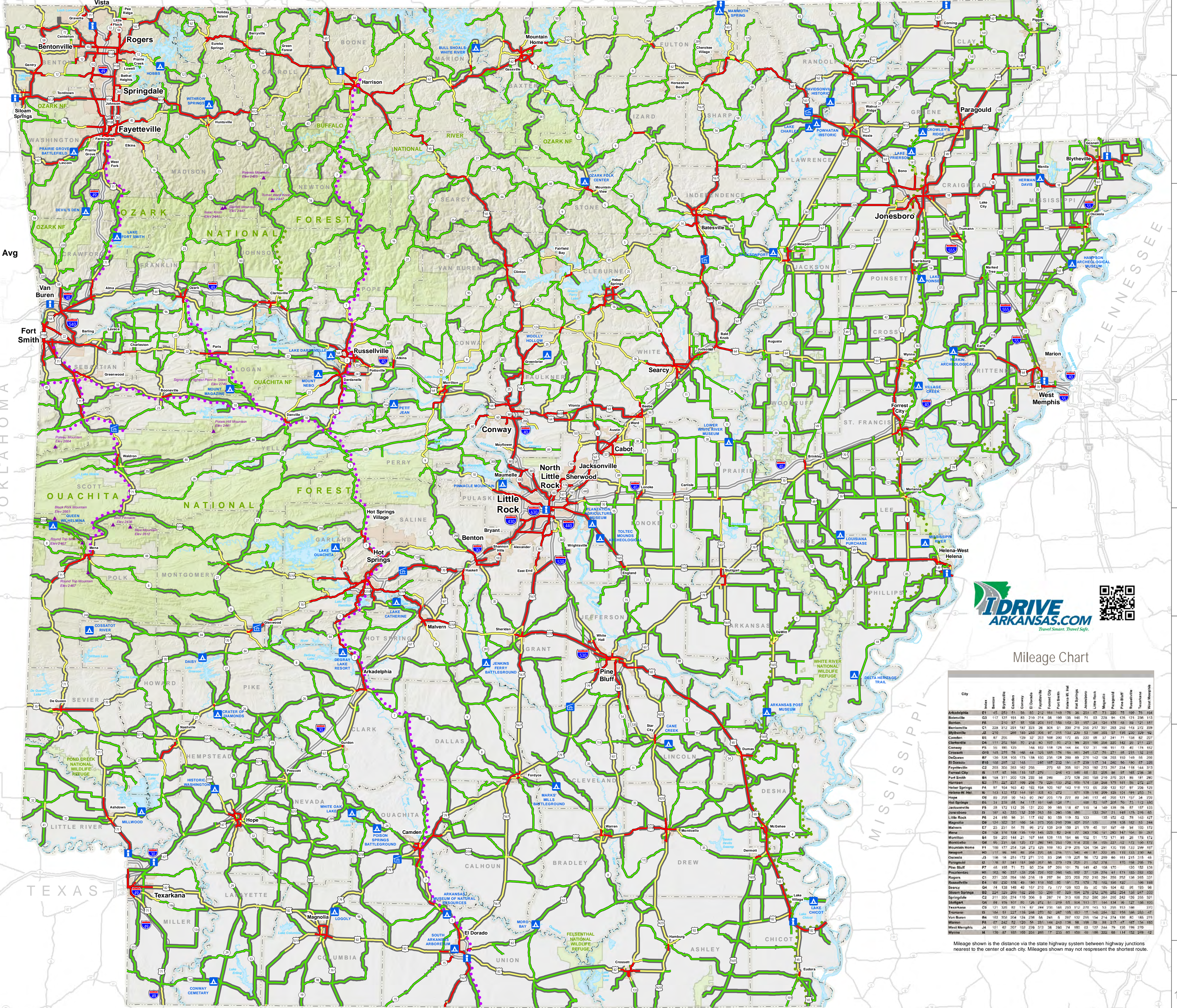
# State Highway Bicycle Suitability

- Shoulder Less Than 4' Minimum 4'
- Light Traffic: Up to 3,000 Daily Avg
- Moderate Traffic: 3,000 - 5,000 Daily Avg
- Heavy Traffic: Over 5,000 Daily Avg
- Access Controlled - No Bicycles
- State Parks
- Welcome Centers
- Rest Areas
- Mountain Summit
- National Scenic Byway
- State Scenic Byway
- Public Lands
- Interstate
- U.S. Highway
- State Highway



0 6 12 18 24 30 Miles

Map data current as of 4/1/2016



## SAFETY TIPS

- ALWAYS WEAR A HELMET. HELMETS REDUCE THE RISK OF HEAD INJURY BY 65 PERCENT.
- RIDE ON THE RIGHT SIDE OF THE ROAD, NEVER ON THE LEFT AND NEVER ON SIDEWALKS.
- OBEY ALL SIGNS AND TRAFFIC CONTROL DEVICES.
- BE VISIBLE. ARKANSAS LAW REQUIRES CYCLISTS TO USE A WHITE HEADLIGHT AND RED TAIL LIGHT VISIBLE FROM AT LEAST 500 FEET AWAY WHEN RIDING AT NIGHT. REFLECTIVE GEAR IS RECOMMENDED.
- BE ALERT AT INTERSECTIONS. MAKE YOUR PRESENCE KNOWN. SIGNAL YOUR INTENTIONS.
- USE HAND SIGNALS TO INDICATE TURNS, LANE CHANGES AND STOPS. SIGNAL BEFORE, NOT WHILE, YOU MAKE YOUR MOVE.
- ARKANSAS LAW STATES THAT MOTORISTS MUST PASS ON THE LEFT SIDE ONLY AND ALLOW A MINIMUM OF THREE FEET OF CLEARANCE. CYCLISTS SHOULD ABIDE BY THE LAW WHEN PASSING A PEDESTRIAN OR SLOWER CYCLIST.
- LEAVE ROOM FOR RIGHT-TURNING VEHICLES WHEN STOPPED AT A RED LIGHT.
- MOVE OFF OF A TRAIL WHEN STOPPING.
- ALWAYS SHOW RESPECT TO PEDESTRIANS, MOTOR VEHICLES AND OTHER CYCLISTS.
- RIDE DEFENSIVELY AND WITH A GROUP MENTALITY.
- BE AWARE OF YOUR SURROUNDINGS AND HAVE A PLAN FOR WHAT TO DO IN ANY CIRCUMSTANCE.
- COMMUNICATION IS KEY ON GROUP RIDES.
- BEHAVING PREDICTABLY IS THE BEST WAY TO ENSURE YOUR SAFETY AND THE SAFETY OF OTHERS.

## 2016 BIKE ARKANSAS



Arkansas THE NATURAL STATE

## USEFUL INFORMATION For Travelers in Arkansas

Travelers interested in more information from the Arkansas State Highway and Transportation Department can use the following resources:

**ONLINE:**  
Visit [www.IDriveArkansas.com](http://www.IDriveArkansas.com) for real-time information about construction zones, how fast traffic is moving, current road conditions and locations of Welcome Centers and Rest Areas. Use the site ahead of time so that you know before you go.

**ON THE PHONE:**  
Call (501) 569-2374 or Toll Free: 1-800-245-1672 to receive the latest information on weather related road conditions. The recorded message regarding State Highway System road conditions is updated frequently during adverse weather.

Travelers can also contact the Arkansas State Highway and Transportation Department's District Offices or the Public Information Office for more information.

District 1	(870) 238-8144
District 2	(870) 534-1612
District 3	(870) 777-3457
District 4	(479) 454-5302
District 5	(870) 251-2374
District 6	(501) 569-2286
District 7	(870) 836-6401
District 8	(479) 988-2286
District 9	(870) 745-2100
District 10	(870) 238-9511
Public Information Office	(501) 569-2227



**ABOUT THIS MAP:**  
AHTD has made efforts to ensure that the information contained in this map is correct as of the date of publication. However actual conditions encountered may vary and AHTD makes no warranties for accuracy. Unpredictable changes of traffic, road, and weather conditions will require cyclists to constantly review all roads for continued suitability.



## Mileage Chart

City	Arkadelphia	Batesville	Benton	Bryant	Conway	DeWitt	El Dorado	Fayetteville	Fort Smith	Hot Springs	Little Rock	Marion	North Little Rock	Paragould	Texarkana	West Memphis
Arkadelphia	0	112	128	144	160	176	192	208	224	240	256	272	288	304	320	336
Batesville	112	0	112	128	144	160	176	192	208	224	240	256	272	288	304	320
Benton	128	112	0	112	128	144	160	176	192	208	224	240	256	272	288	304
Bryant	144	128	112	0	112	128	144	160	176	192	208	224	240	256	272	288
Conway	160	144	128	112	0	112	128	144	160	176	192	208	224	240	256	272
DeWitt	176	160	144	128	112	0	112	128	144	160	176	192	208	224	240	256
El Dorado	192	176	160	144	128	112	0	112	128	144	160	176	192	208	224	240
Fayetteville	208	192	176	160	144	128	112	0	112	128	144	160	176	192	208	224
Fort Smith	224	208	192	176	160	144	128	112	0	112	128	144	160	176	192	208
Hot Springs	240	224	208	192	176	160	144	128	112	0	112	128	144	160	176	192
Little Rock	256	240	224	208	192	176	160	144	128	112	0	112	128	144	160	176
Marion	272	256	240	224	208	192	176	160	144	128	112	0	112	128	144	160
North Little Rock	288	272	256	240	224	208	192	176	160	144	128	112	0	112	128	144
Paragould	304	288	272	256	240	224	208	192	176	160	144	128	112	0	112	128
Texarkana	320	304	288	272	256	240	224	208	192	176	160	144	128	112	0	112
West Memphis	336	320	304	288	272	256	240	224	208	192	176	160	144	128	112	0

Mileage shown is the distance via the state highway system between highway junctions nearest to the center of each city. Mileages shown may not represent the shortest route.