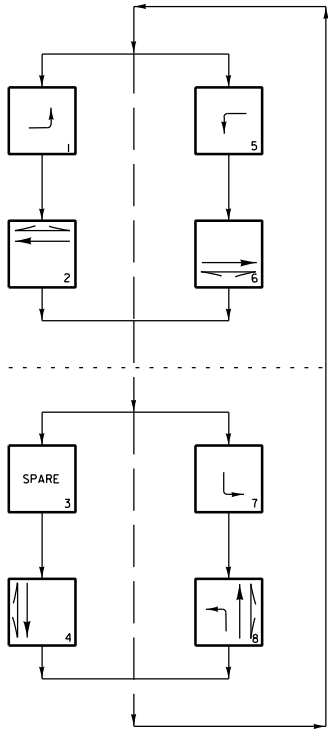
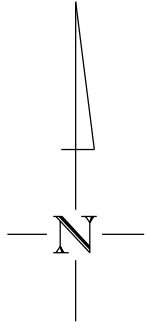


A:\540000s\5466\001\PM\CADD\Sheet\510522TR186-60.dgn 1/9/2024 9:55:39 AM oh3553 PDF\_20\_CLR\_FWLWR\_50.dif PENTABLE.TBL

PHASING DIAGRAM

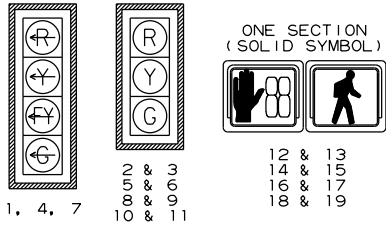


DATE REVISED	DATE REVISED	FED.RD. DIST.NO.	STATE	JOB NO.	SHEET NO.	TOTAL SHEETS
		6	ARK.	0522TR186		10
SIGNALIZATION PLAN SHEET						



PRELIMINARY  
SUBJECT  
TO  
REVISION

SIGNAL FACES  
12" LENSES



- NOTES:
1. ALL SIGNAL HEADS SHALL HAVE BACKPLATES.
  2. REFER TO SPECIAL PROVISION "RETROREFLECTIVE BACKPLATES" FOR DETAILS ON REQUIREMENTS FOR BACKPLATES.
  3. REFER TO SPECIAL PROVISIONS FOR DETAILS ON REQUIREMENTS FOR PEDESTRIAN SIGNAL HEADS.
  4. ALL PEDESTRIAN SIGNAL HEADS CAN BE PLACED INTO OPERATION IF THERE ARE BOTH WHEELCHAIR RAMPS AND A CROSSWALK THAT MEET A.D.A. STANDARDS.

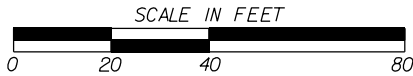


LOCATION: CHENAL PARKWAY AND GAMBLE ROAD  
CITY: LITTLE ROCK  
COUNTY: PULASKI  
DISTRICT: 06  
SCALE: 1" = 60'  
DRAWN BY: HALFF



A:\540000s\5466\001\PM\CADD\Sheets\10522TR186-40.dgn 1/9/2024 9:24:38 AM gh3553 PDF\_20\_CLR\_FWLWR\_50.dft PENTABLE.TBL

DATE REVISED	DATE REVISED	FED.RD. DIST.NO.	STATE	JOB NO.	SHEET NO.	TOTAL SHEETS
		6	ARK.	0522TR186		●TOT●
SIGNALIZATION PLAN SHEET						



LOCATION: CHENAL PARKWAY AND GAMBLE ROAD  
CITY: LITTLE ROCK  
COUNTY: PULASKI  
DISTRICT: 06  
SCALE: 1" = 40'  
DRAWN BY: HALFF