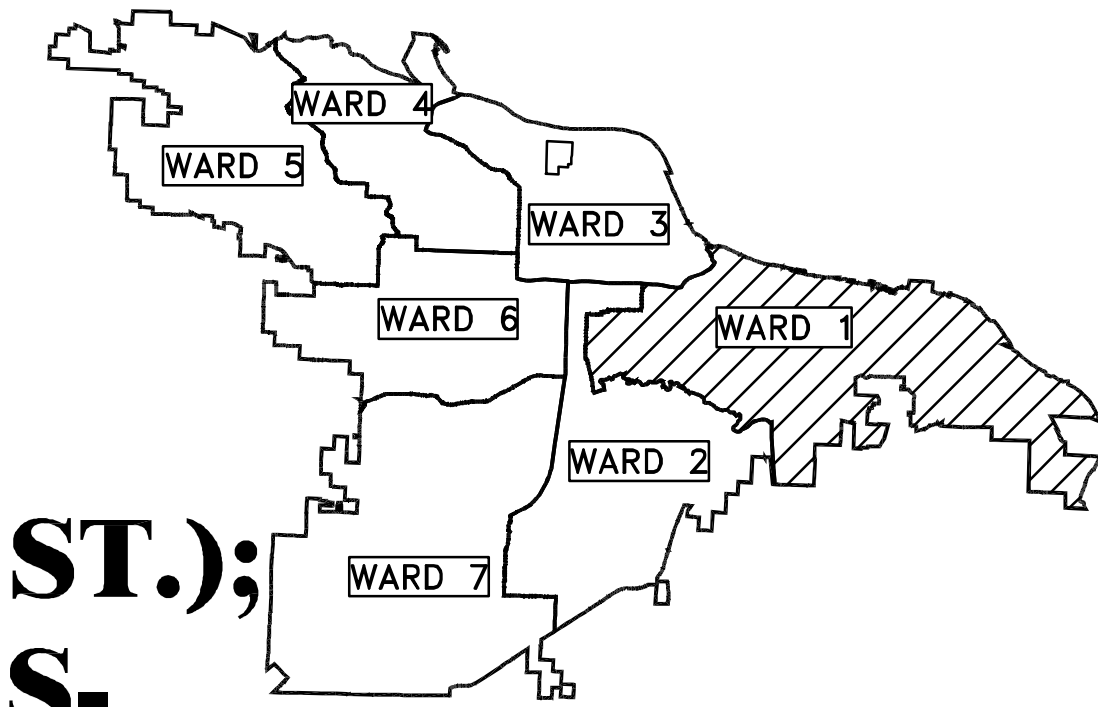


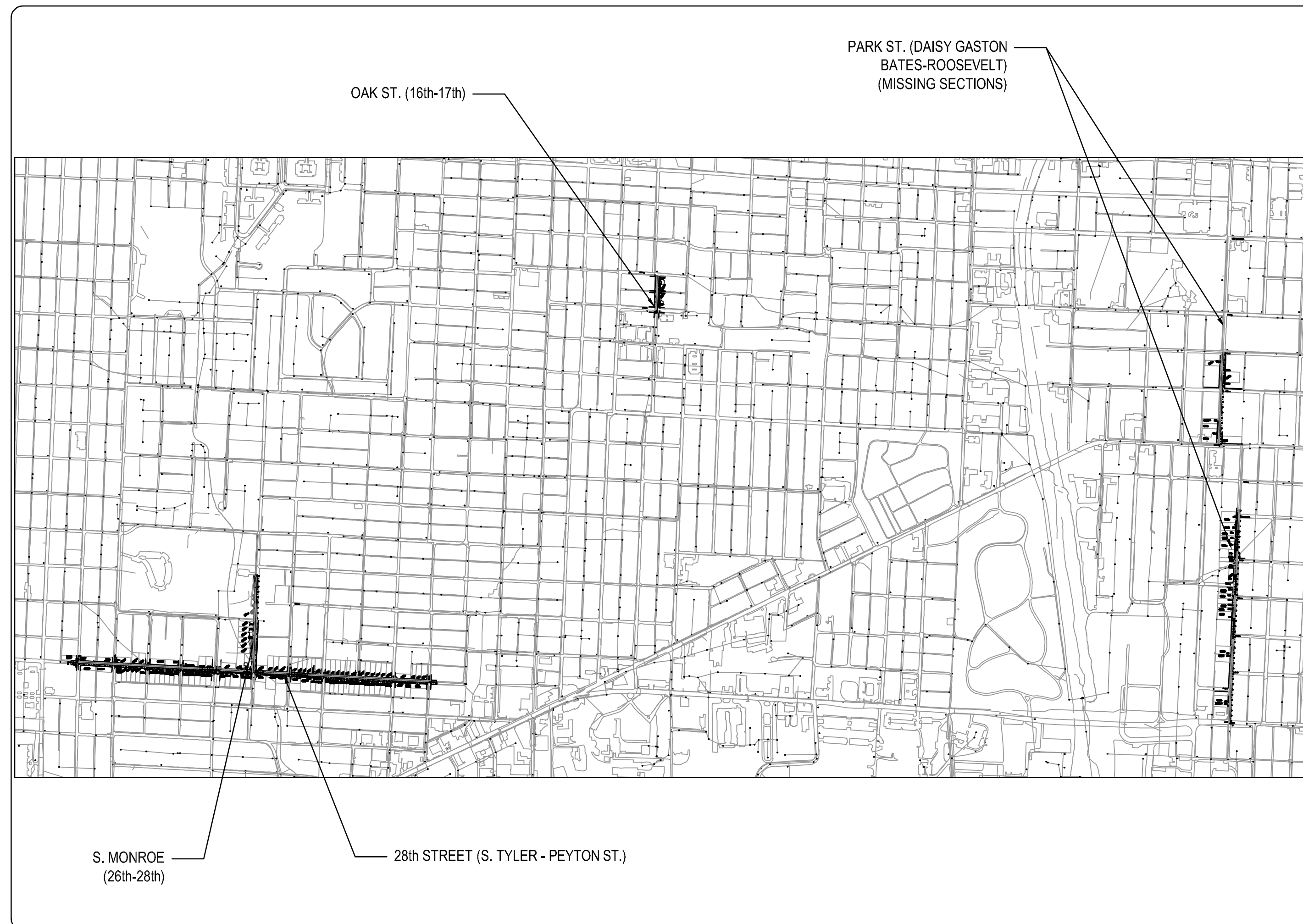
CLR PROJECT 1-17-SW-401

WARD 1 SIDEWALKS

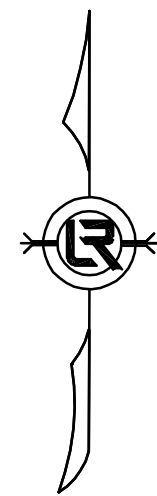
**OAK STREET (16th -17th); 28th STREET (S. TYLER - PEYTON ST.);
S. MONROE (26th - 28th); PARK ST. (DAISY GASTON BATES-
ROOSEVELT (MISSING SECTIONS))**



PROJECT LOCATION - WARD 1



SHEET NO.	TITLE
C1	COVER SHEET
C2	LEGEND SHEET
C3	TYPICAL STREET SECTIONS
C4	TYPICAL STREET SECTIONS
C5	S. OAK ST. (16th - 17th) PLAN SHEET
C6	S. MONROE (26th - 28th) PLAN SHEET
C7	28th ST. / S. TYLER ST. - S. VAN BUREN ST. PLAN SHEET
C8	28th ST. / S. VAN BUREN ST. - BOULEVARD ST. PLAN SHEET
C9	28th ST. / BOULEVARD ST. - MADISON ST. PLAN SHEET
C10	28th ST. / MADISON ST. - ADAMS ST. PLAN SHEET
C11	28th ST. / ADAMS ST. - PEYTON ST. PLAN SHEET
C12	PARK ST. / ROOSEVELT - 23rd. ST. PLAN SHEET
C13	PARK ST. / 23rd. ST. - 21st ST. PLAN SHEET
C14	PARK ST. / 21st ST. - 19th ST. PLAN SHEET
C15	PARK ST. / WRIGHT AVE - 17th ST. PLAN SHEET
C16	SOUTH OAK STREET DRIVEWAY PROFILES
C17	SOUTH MONROE STREET DRIVEWAY PROFILES
C18	W. 28th STREET DRIVEWAY PROFILES 1
C19	W. 28th STREET DRIVEWAY PROFILES 2
C20	W. 28th STREET DRIVEWAY PROFILES 3
C21	W. 28th STREET DRIVEWAY PROFILES 4
C22	S. PARK ST. DRIVEWAY PROFILES 1
C23	S. PARK ST. DRIVEWAY PROFILES 2



**2019-2021
BOND PROGRAM**

DEPARTMENT OF PUBLIC WORKS
CIVIL ENGINEERING
701 WEST MARKHAM STREET
LITTLE ROCK, ARKANSAS 72201



CROMWELL
1300 East 6th Street Little Rock, AR 72202
501.372.2900 cromwell.com

REVISIONS	DATE

CITY OF LITTLE ROCK, ARKANSAS
WARD 1 1-17-SW-401 SIDEWALKS

COVER SHEET

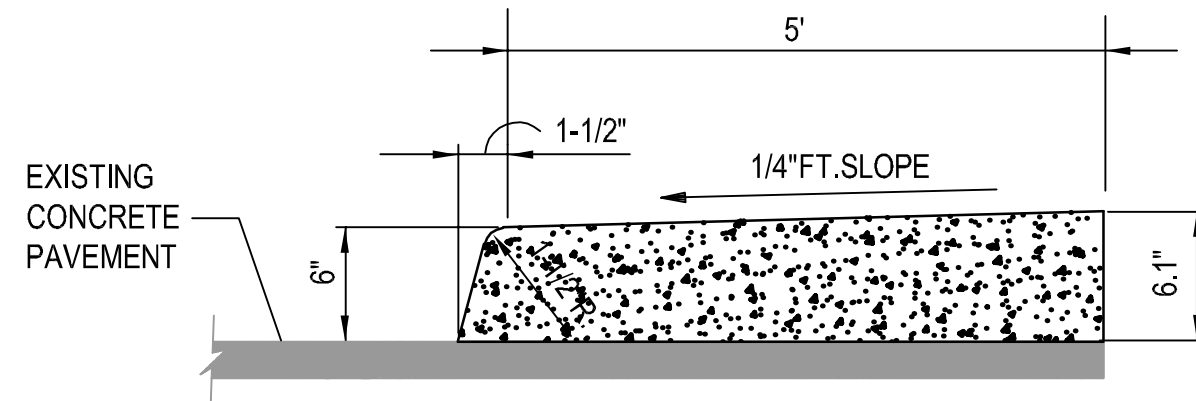
DEPARTMENT OF PUBLIC WORKS
CIVIL ENGINEERING
701 W. MARKHAM
LITTLE ROCK, ARKANSAS 72201



60% SUBMITTAL

DRAWN BY	MJT
DESIGNED	MJT
CHECKED	CGW
DATE	06-18-2019
SCALE	N.T.S.
PROJECT NO.	CLR #17201
SHEET NO.	C1

PRICING OF ESTIMATED QUANTITIES		ENGINEER'S	
CLR PROJECT #17201		ESTIMATE	
WARD 1 SIDEWALKS 1-17-SW-401		18-Jun-19	
ITEM #	ITEM DESCRIPTION	UNIT	QUANTITY
2.01	SITE PREPARATION	LS	1.00
2.02	CLEARING AND GRUBBING TREES	LS	9.00
3.01	UNCLASSIFIED EXCAVATION	CY	385.65
7.06	CONCRETE DRIVEWAY (6" THICK), STANDARD FINISH (PW-30)(PW-31)(PW-32)	SF	5853.00
7.08	ALLEY TURNOUT (8" THICK) (PW-35)	SF	387.00
8.03	CONCRETE CURB AND GUTTER (CLASS 3) (PW-28)(PW-29)	LF	570.00
9.04	CONCRETE SIDEWALK (4" THICK) (PW-41)(PW-42)	SF	18411.00
9.06	CONCRETE SIDEWALK (6" THICK)	SF	534.00
9.30	CONCRETE SIDEWALK "TURN DOWN" WALL (PW-43)	SF	980.00
9.40	CONCRETE SIDEWALK "TURN UP" WALL (PW-44)(PW-45)	SF	130.00
10.81	REBUILD JUNCTION BOX TOP (Sanitary Sewer Manhole Top Lowering)	EA	6.00
11.20	REINFORCED CONCRETE RETAINING WALL (PW-54)	CY	100.00
14.01	SOLID SODDING	SY	3197.00
16.01	MAINTENANCE OF TRAFFIC	LS	4.00
18.01	REMOVE AND REPLACE FENCE	LF	30.00
18.40	HANDRAIL (PW-20)(PW-21)	LF	25.00
18.50	ACCESS RAMP (PW-48)(PW-49)	SF	1305.00
19.01	FINAL CLEANUP	LS	11.00
22.10	MAILBOX RELOCATION	EA	5.00
30.01	REMOVE EXISTING POST	EA	3.00
202.00	REMOVE CURB AND GUTTER	LF	712.00

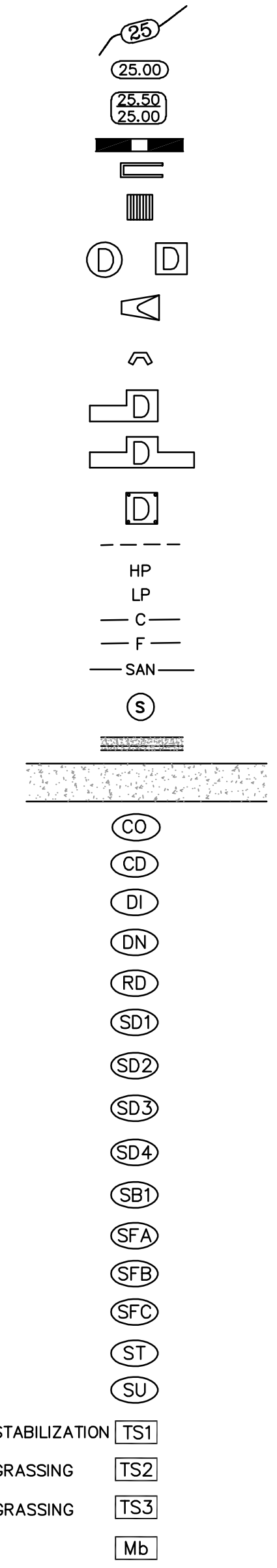


1 TURN DOWN WALK DETAIL
NOT TO SCALE

- NOTES:
- ADJUST ALL UTILITY MANHOLES AND COVERS TO MEET NEW FINISHED GRADE.
 - CONTRACTOR IS RESPONSIBLE FOR REPAIRING ALL DISTURBED AREAS NOT RECEIVING PAVEMENT. AREA SHALL BE RETURNED TO PRE-CONSTRUCTION CONDITION OR BETTER. ALL DISTURBED GRASS AREAS SHALL BE SODDED. ALL SUBGRADE AND TOP SOIL SHALL BE FREE OF ROCKS GREATER THAN 1-1/2".
 - CONTRACTOR SHALL SAW CUT PAVEMENTS AT REMOVAL LOCATIONS.
 - SEE DRIVEWAY PROFILE SHEETS FOR DRIVEWAY DETAILS.
 - CONTRACTOR SHALL REMOVE ALL DEMOLISHED CONCRETE AND EXCESS EXCAVATION FROM SITE.

EXISTING PROPOSED

- | | | | |
|------------------------------|---------------------|--|---------|
| IRON ROD | ○ IR | PROPOSED CONTOUR | ○ 25 |
| PK NAIL | ○ PK | PROPOSED SPOT ELEVATION | ○ 25.00 |
| R.R. SPIKE | ○ RR(Sp) | PROPOSED SPOT CURB ELEVATION | ○ 25.50 |
| CONC. MONUMENT | □ CM | STORM SEWER - PIPE | ▬ |
| WATER VALVE | ⊗ WV | STORM SEWER - MITERED END SECTION | ▬ |
| WATER METER | ⊗ WM | STORM SEWER - GRATE INLET | ▬ |
| FIRE HYDRANT | ∇ FH | STORM SEWER - JUNCTION BOX | ⊕ |
| GAS METER | ⊗ GM | STORM SEWER - FLARED END SECTION | ⊕ |
| GAS VALVE | ⊗ GV | STORM SEWER - HEADWALL | ⊕ |
| CLEAN-OUT | ○ CO | STORM SEWER - SINGLE WING | ⊕ |
| GUARD POST (BOLLARD) | ● GP | STORM SEWER - DOUBLE WING | ⊕ |
| SIGN POST | ⊕ | STORM SEWER - AREA INLET | ⊕ |
| BENCHMARK | ⊕ | GRADE BREAK LINE | --- |
| STORM SEWER MANHOLE | ⊕ | HIGH POINT | HP |
| SANITARY SEWER MANHOLE | ⊕ | LOW POINT | LP |
| TELEPHONE MANHOLE | ⊕ | CUT LINE | — C — |
| ELECTRIC MANHOLE | ⊕ | FILL LINE | — F — |
| TELEPHONE BOX | ⊕ | SANITARY SEWER PIPE | — SAN — |
| ELECTRIC BOX | ⊕ | SANITARY SEWER MANHOLE | ⊕ |
| CABLE BOX | ⊕ | PROPOSED CURB | ▬ |
| UTILITY POLE | ⊕ | PROPOSED CONCRETE | ▬ |
| GUY WIRE | — | CONSTRUCTION - ENTRANCE/EXIT | ⊕ |
| LIGHT POLE | ⊕ | CHECK DAM | ⊕ |
| POST OR POLE (TYPE AS NOTED) | ⊕ | DIVERSION BERM | ⊕ |
| MAILBOX | ⊕ | DOWNDRAIN STRUCTURE - TEMPORARY | ⊕ |
| DECIDUOUS TREE | ⊕ | ROCK DAM | ⊕ |
| EVERGREEN/CONIFEROUS TREE | ⊕ | SEDIMENT BARRIER - SILT FENCE | ⊕ |
| BUSH | ⊕ | SEDIMENT BARRIER - GRAVEL RING | ⊕ |
| PROPERTY LINE | ▬ | SEDIMENT BARRIER - BLOCK & GRAVEL | ⊕ |
| SETBACK LINE | ▬ | SEDIMENT BARRIER - BLOCK | ⊕ |
| EASEMENT LINE | ▬ | TEMPORARY SEDIMENT BASIN | ⊕ |
| CURB | ▬ | SILT FENCE - TYPE A | ⊕ |
| FENCE | ▬ | SILT FENCE - TYPE B | ⊕ |
| OVERHEAD ELECTRIC | — OE — | SILT FENCE - TYPE C | ⊕ |
| OVERHEAD TELEPHONE | — OT — | STORM DRAIN OUTLET PROTECTION | ⊕ |
| OVERHEAD CABLE | — OC — | SURFACE ROUGHENING | ⊕ |
| UNDERGROUND TELEPHONE | — UGT — | DISTURBED AREA STABILIZATION - TEMPORARY STABILIZATION | ⊕ |
| UNDERGROUND ELECTRIC | — UGE — | DISTURBED AREA STABILIZATION - TEMPORARY GRASSING | ⊕ |
| UNDERGROUND CABLE | — UGC — | DISTURBED AREA STABILIZATION - PERMANENT GRASSING | ⊕ |
| WATER LINE | — 8"W — | MATTING/BLANKETS | ⊕ |
| SEWER LINE | — 8"SS — | | |
| GAS LINE | — 4"G — | | |
| STORM SEWER/CULVERT | — 24" CMP/RCP/DIP — | | |
| EDGE OF WOODS | ▬ | | |
| CONTOUR LINE | ▬ | | |



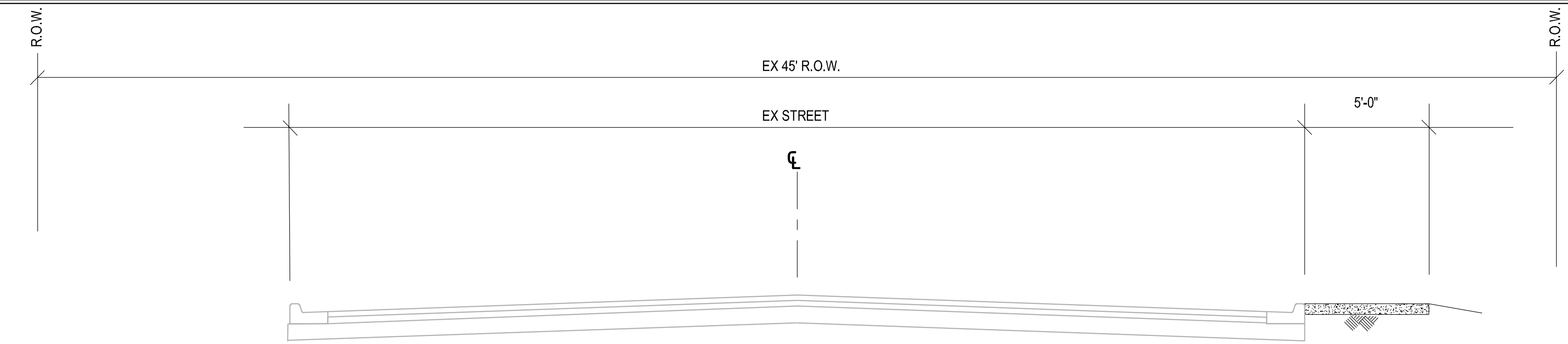
REVISIONS DATE

CITY OF LITTLE ROCK, ARKANSAS
WARD 1 1-17-SW-401 SIDEWALKS
LEGEND SHEET

DEPARTMENT OF PUBLIC WORKS
CIVIL ENGINEERING
701 W. MARKHAM
LITTLE ROCK, ARKANSAS 72201

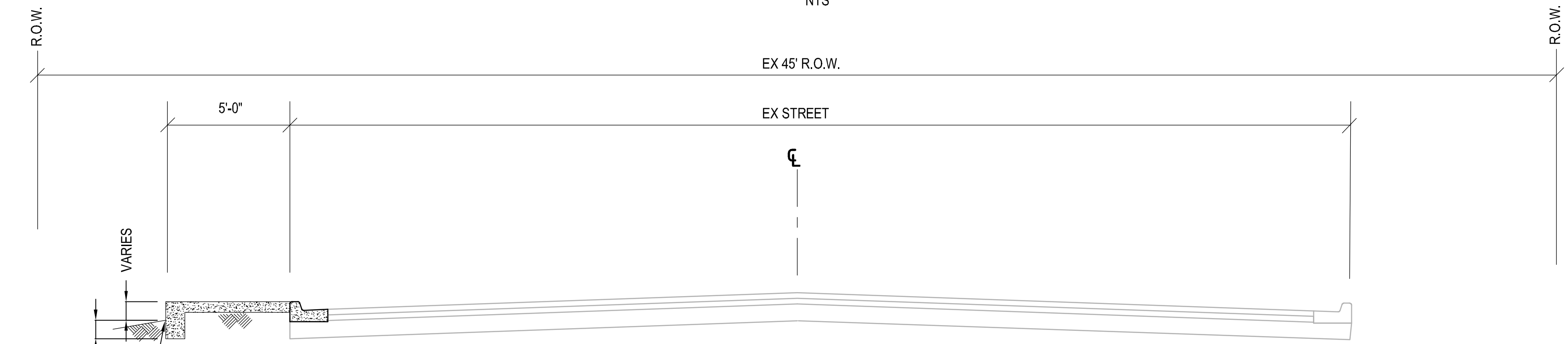
60% SUBMITTAL

DRAWN BY
MJT
DESIGNED
MJT
CHECKED
CGW
DATE
06-18-2019
SCALE
N.T.S.
PROJECT NO.
CLR #17201
SHEET NO.
C2



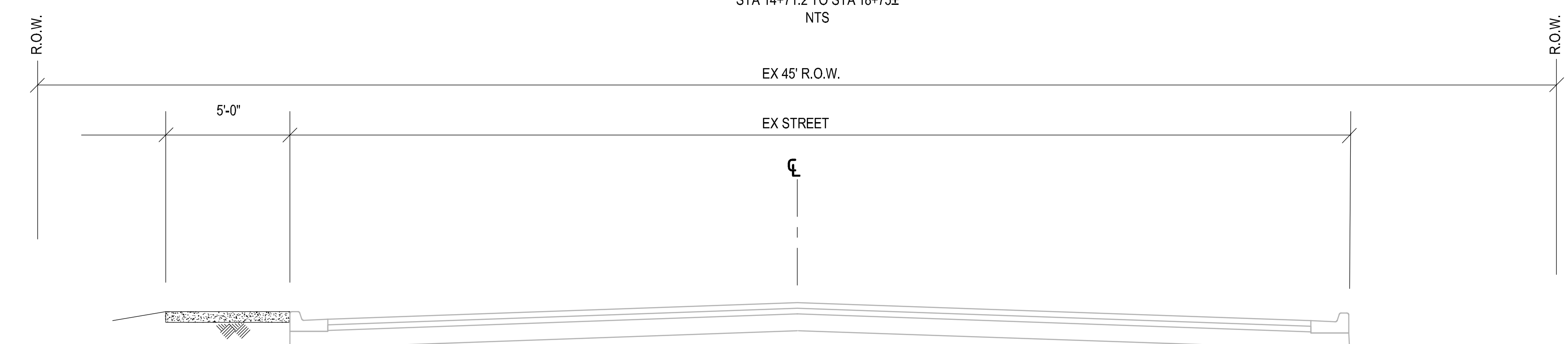
TYPICAL STREET SECTION

OAK STREET
 STA 10+00 TO STA 13+43.3
 SEE DRIVEWAY PROFILES FOR DRIVES
 NTS



TYPICAL STREET SECTION

S. MONROE STREET
 STA 11+15.8 TO STA 12+84.8
 STA 14+71.2 TO STA 18+75±
 NTS



TYPICAL STREET SECTION

S. MONROE STREET
 STA 10+14.6 TO STA 10+52.6
 STA 13+38.8 TO STA 14+71.2
 STA 18+75± TO STA 19+06.3
 NTS

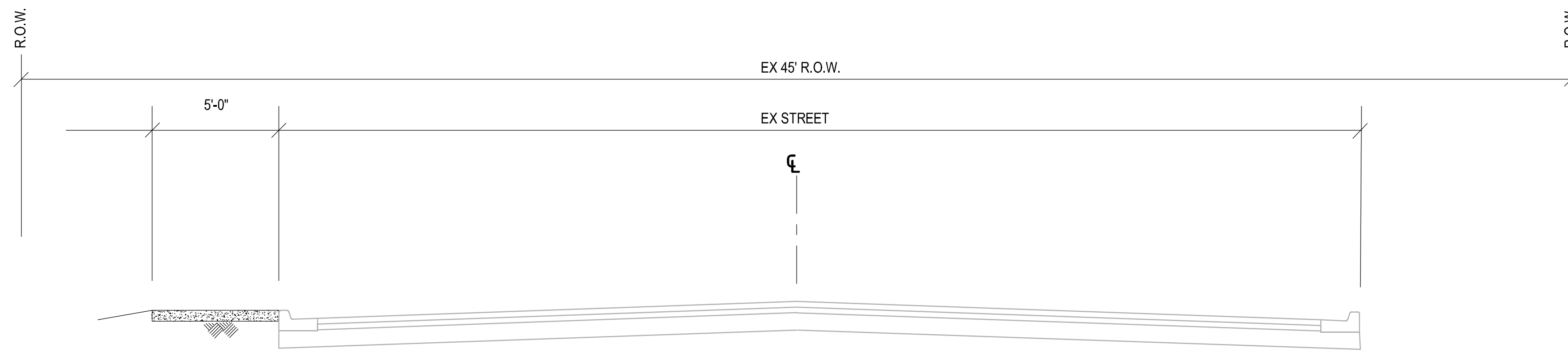
REVISIONS	DATE

CITY OF LITTLE ROCK, ARKANSAS
 WARD 1 1-17-SW-401 SIDEWALKS
 TYPICAL STREET SECTIONS

DEPARTMENT OF PUBLIC WORKS
 CIVIL ENGINEERING
 701 W. MARKHAM
 LITTLE ROCK, ARKANSAS 72201

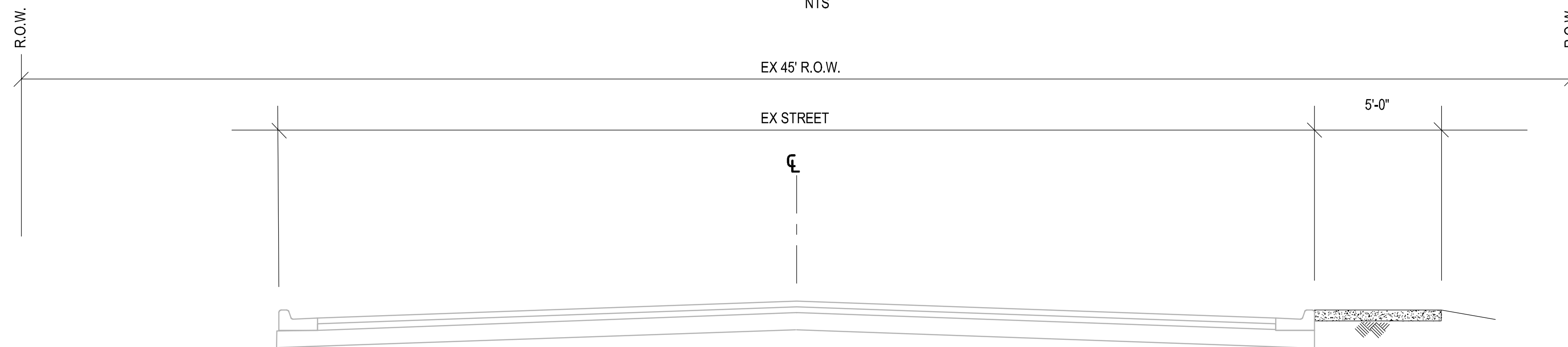
60% SUBMITTAL

DRAWN BY	MJT
DESIGNED	MJT
CHECKED	CGW
DATE	04-16-2019
SCALE	20 SCALE
PROJECT NO.	CLR #17201
SHEET NO.	C3



TYPICAL STREET SECTION

W. 28th STREET
 STA 11+10.3 TO STA 14+27
 NTS



TYPICAL STREET SECTION

W. 28th STREET
 STA 17+70.8 TO STA 43+98.1
 SEE DRIVEWAY PROFILES FOR DRIVES
 NTS

REVISIONS	DATE

CITY OF LITTLE ROCK, ARKANSAS
 WARD 1 1-17-SW-401 SIDEWALKS
 TYPICAL STREET SECTIONS

DEPARTMENT OF PUBLIC WORKS
 CIVIL ENGINEERING
 701 W. MARKHAM
 LITTLE ROCK, ARKANSAS 72201



60% SUBMITTAL

DRAWN BY	MJT
DESIGNED	MJT
CHECKED	CGW
DATE	06-18-2019
SCALE	20 SCALE
PROJECT NO.	CLR #17201
SHEET NO.	C4

REVISIONS	DATE

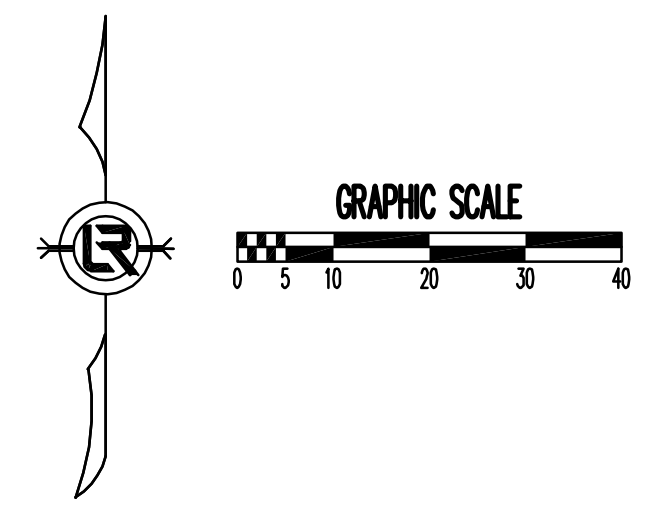
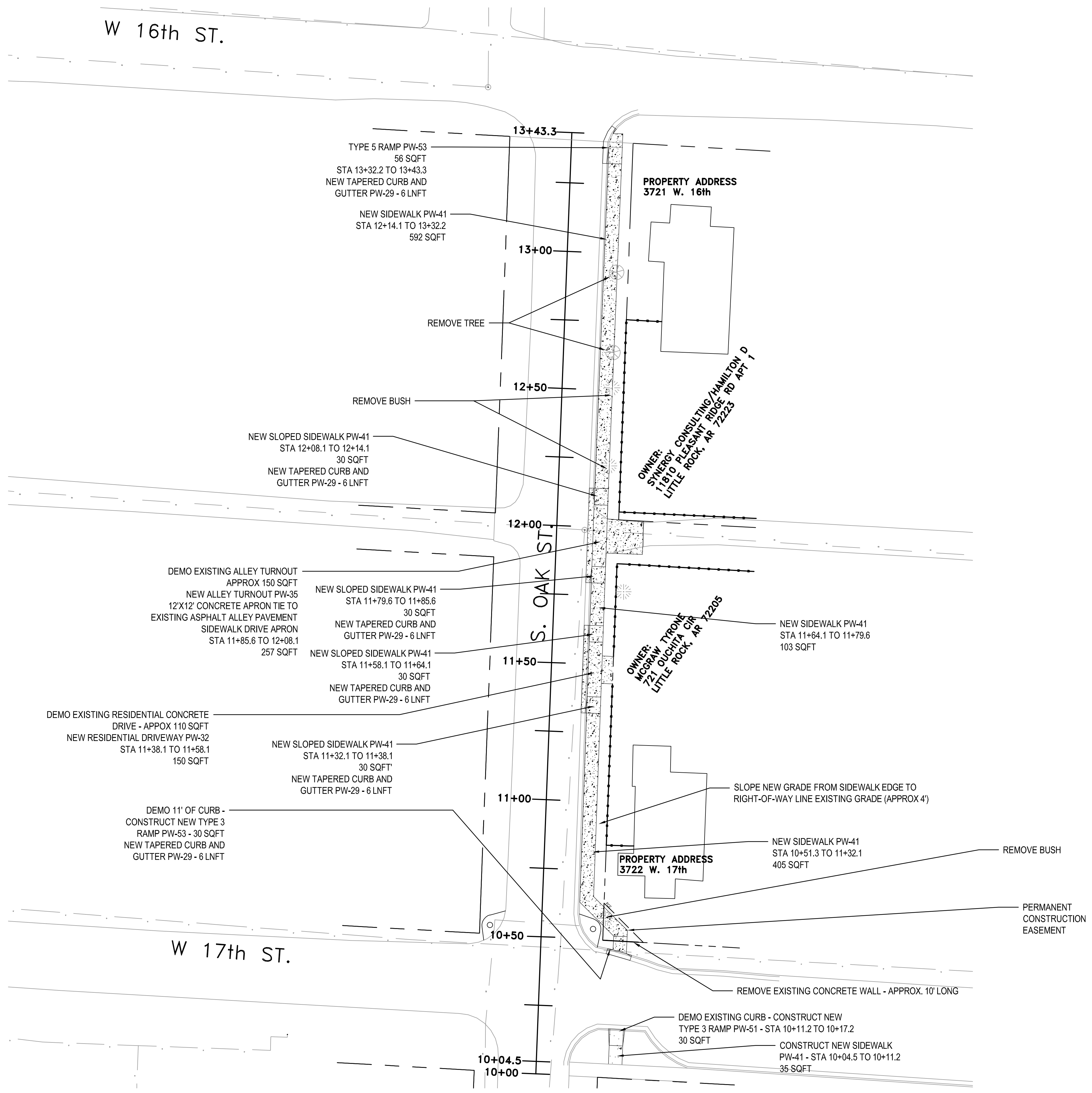
CITY OF LITTLE ROCK, ARKANSAS
 WARD 1 1-17-SW-401 SIDEWALKS
 S. OAK ST. (16th - 17th) PLAN SHEET

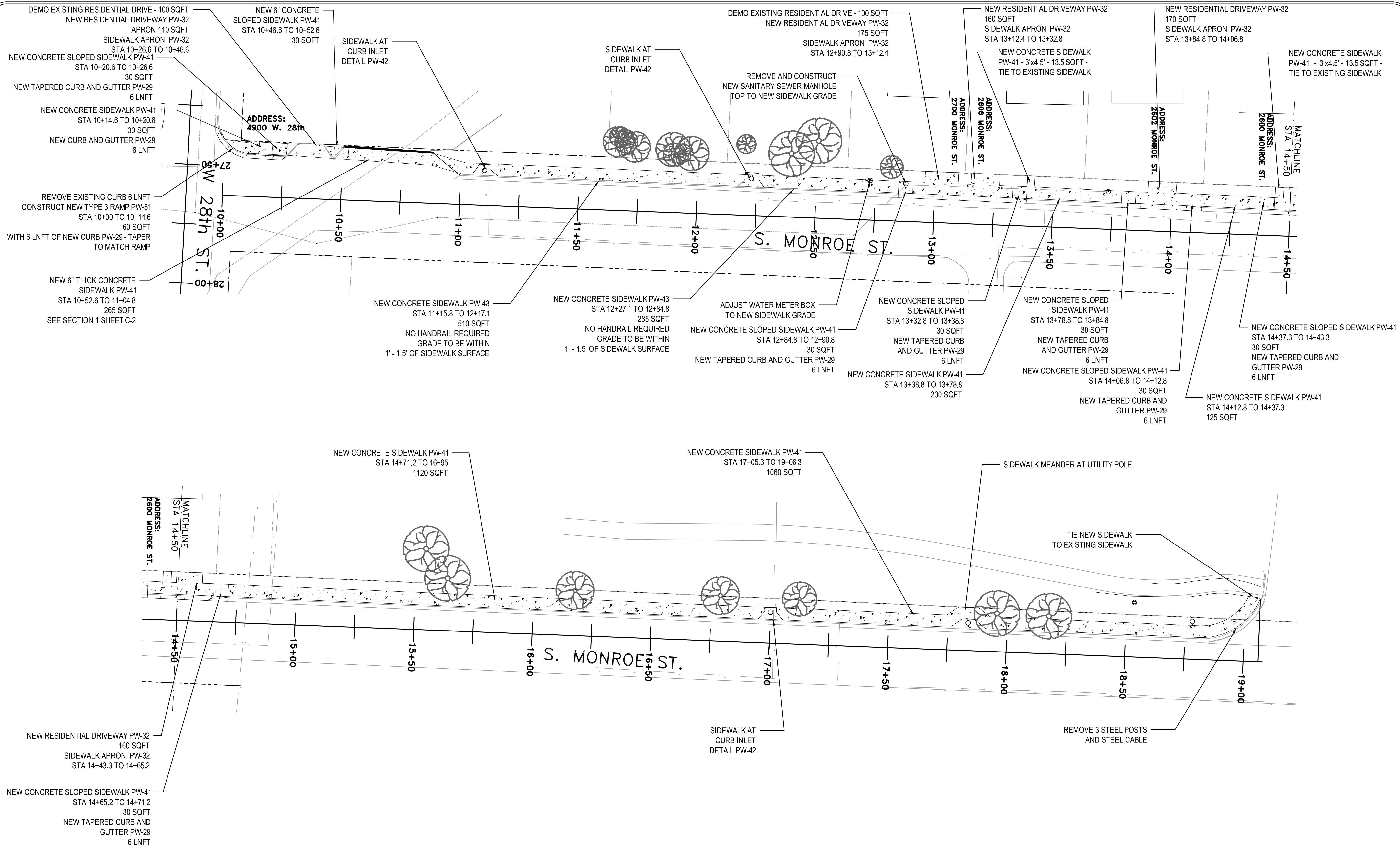
DEPARTMENT OF PUBLIC WORKS
 CIVIL ENGINEERING
 701 W. MARKHAM
 LITTLE ROCK, ARKANSAS 72201

60% SUBMITTAL


DRAWN BY
 MJT
 DESIGNED
 MJT
 CHECKED
 CGW
 DATE
 06-18-2019
 SCALE
 20 SCALE
 PROJECT NO.
 CLR #17201
 SHEET NO.
 C5





REVISIONS	DATE

CITY OF LITTLE ROCK, ARKANSAS
 WARD 1 1-17-SW-401 SIDEWALKS
 S. MONROE (26th - 28th) PLAN SHEET

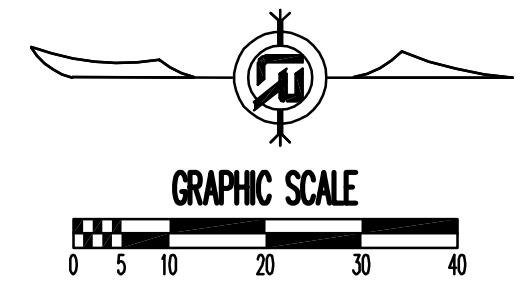


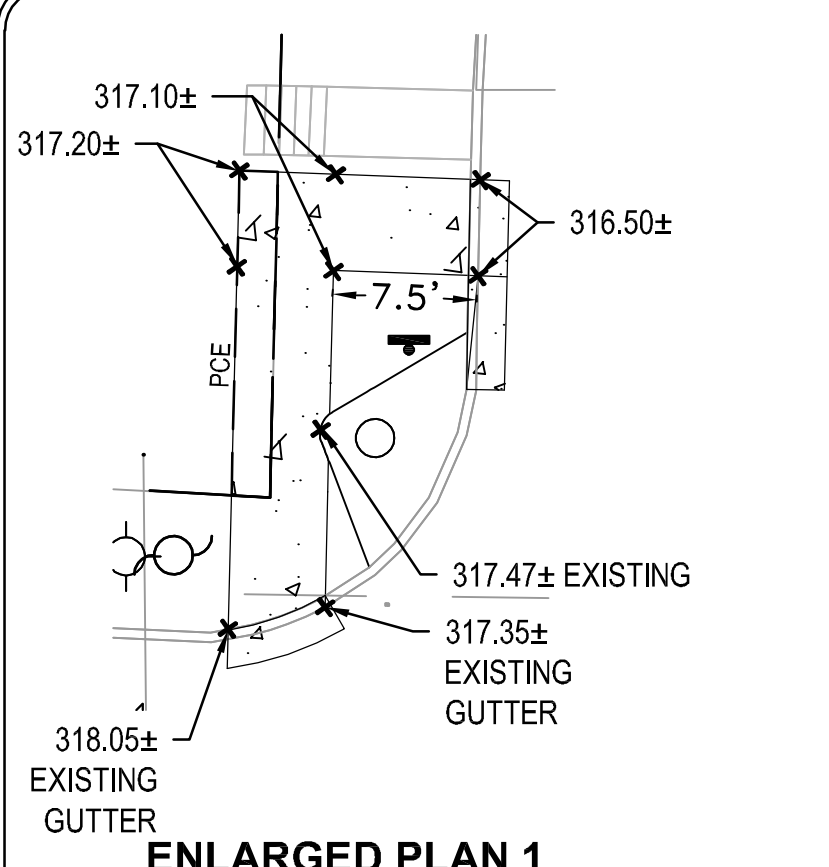
DEPARTMENT OF PUBLIC WORKS
 CIVIL ENGINEERING
 701 W. MARKHAM
 LITTLE ROCK, ARKANSAS 72201



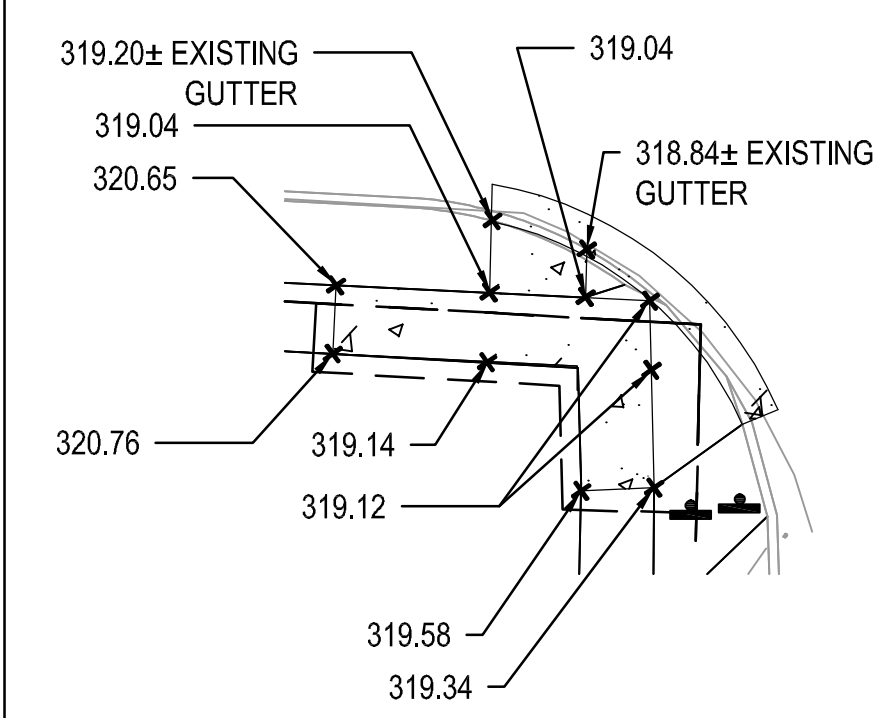
60% SUBMITTAL

DRAWN BY
 MJT
 DESIGNED
 MJT
 CHECKED
 CGW
 DATE
 06-18-2019
 SCALE
 20 SCALE
 PROJECT NO.
 CLR #17201
 SHEET NO.
 C6

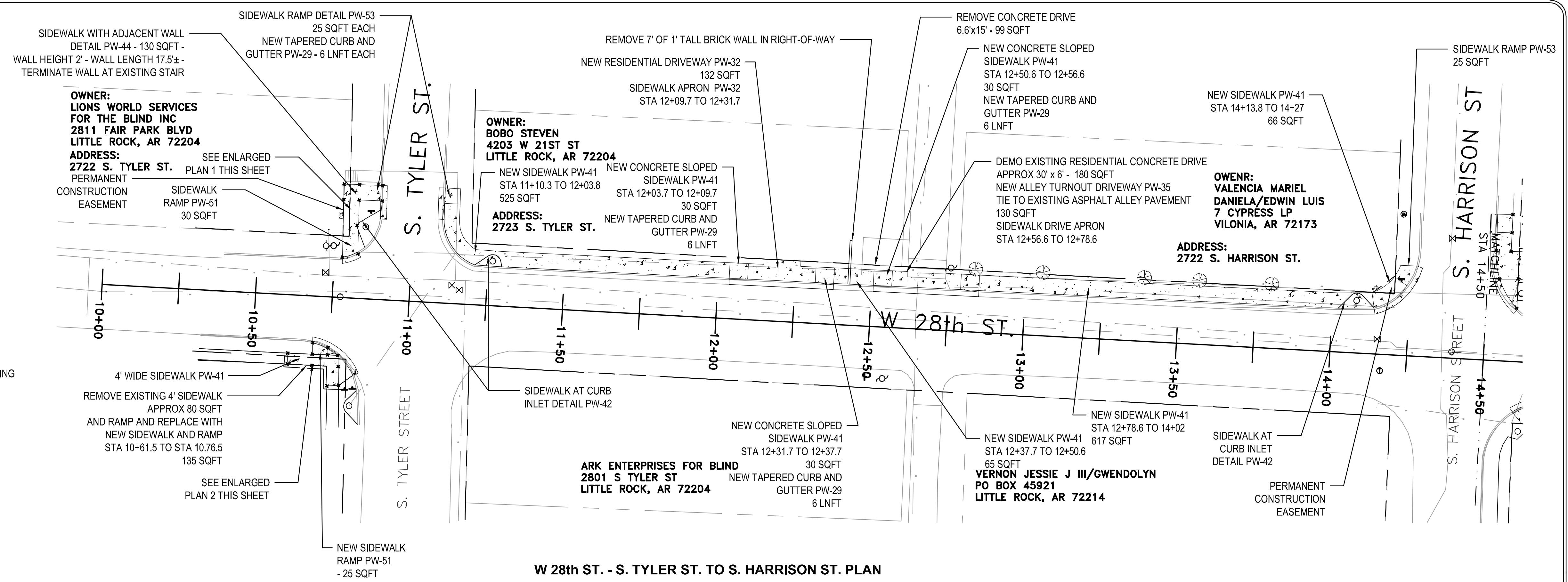




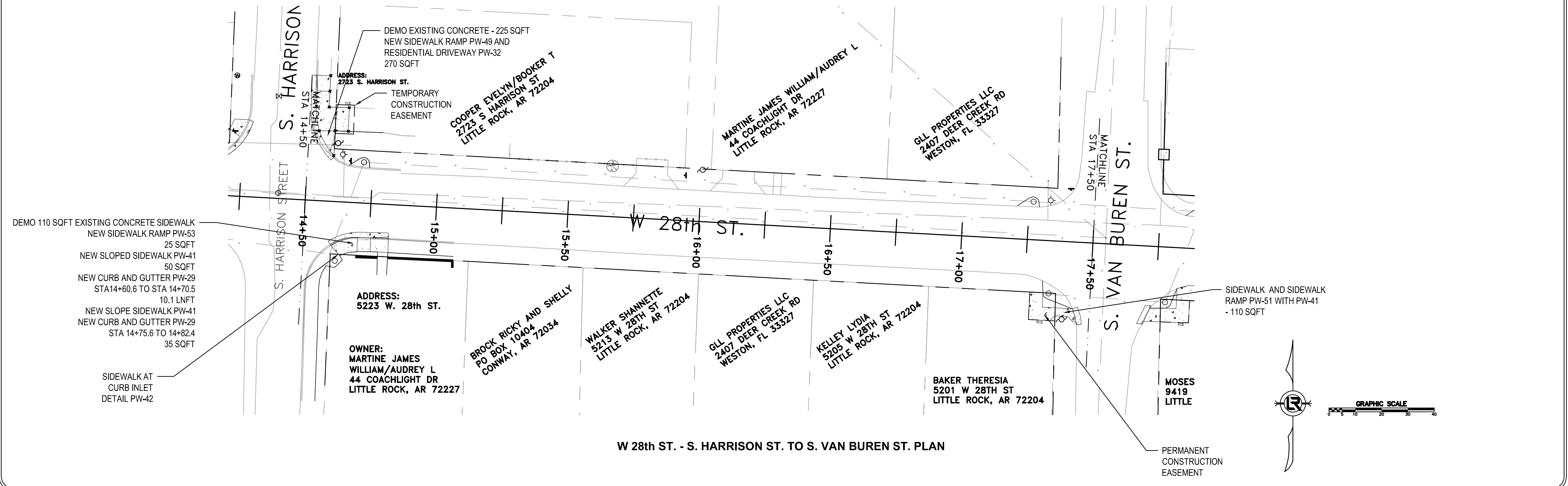
ENLARGED PLAN 1



ENLARGED PLAN 2



W 28th ST. - S. TYLER ST. TO S. HARRISON ST. PLAN



W 28th ST. - S. HARRISON ST. TO S. VAN BUREN ST. PLAN

REVISIONS	DATE

CITY OF LITTLE ROCK, ARKANSAS
 WARD 1 1-17-SW-401 SIDEWALKS
 28th ST (S. TYLER ST. - PEYTON ST.)
 S. TYLER ST. - S. HARRISON ST. PLAN SHEET
 S. HARRISON ST. - S. VAN BUREN ST. PLAN SHEET

DEPARTMENT OF PUBLIC WORKS
 CIVIL ENGINEERING
 701 W. MARKHAM
 LITTLE ROCK, ARKANSAS 72201



60% SUBMITTAL

DRAWN BY	MJT
DESIGNED	MJT
CHECKED	CGW
DATE	06-18-2019
SCALE	20 SCALE
PROJECT NO.	CLR #17201
SHEET NO.	C7

REVISIONS	DATE

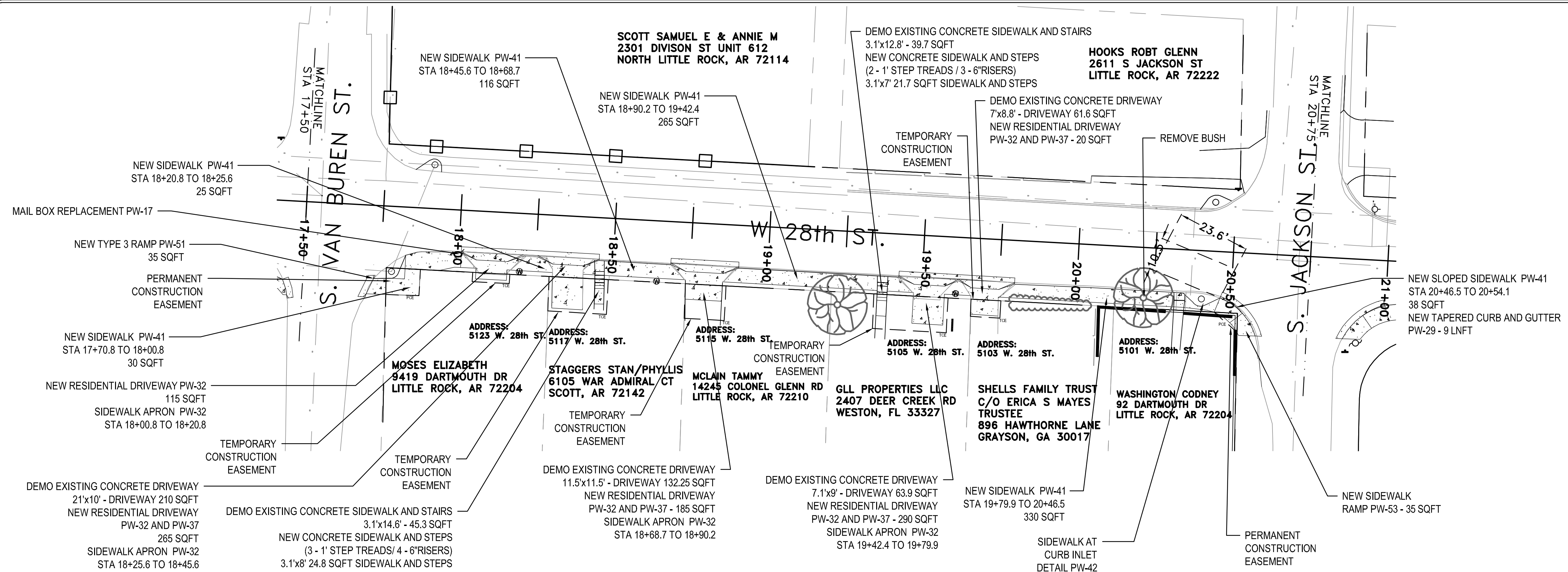
CITY OF LITTLE ROCK, ARKANSAS
WARD 1 1-17-SW-401 SIDEWALKS
 28th ST (S. TYLER ST. - PEYTON ST.)
 S. VAN BUREN ST. - S. JACKSON ST. PLAN SHEET
 S. JACKSON ST. - BOULEVARD AVE. PLAN SHEET

DEPARTMENT OF PUBLIC WORKS
 CIVIL ENGINEERING
 701 W. MARKHAM
 LITTLE ROCK, ARKANSAS 72201

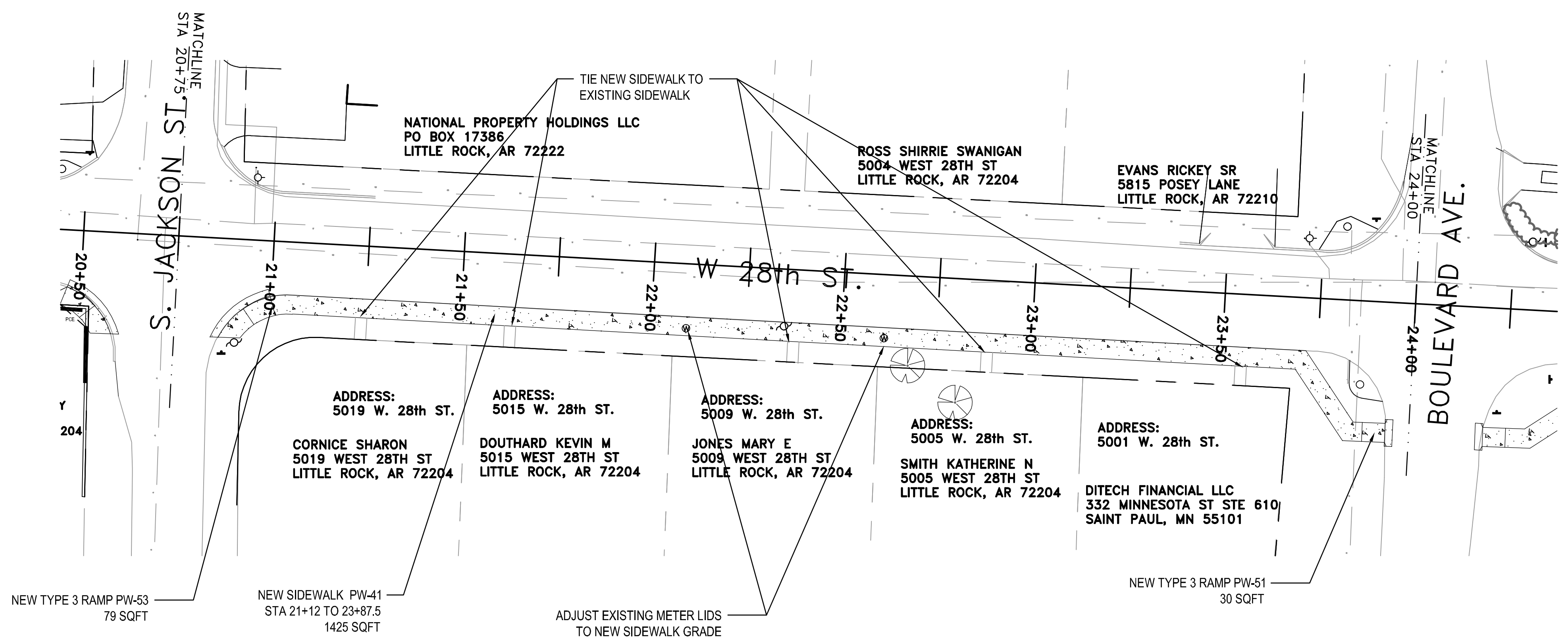



60% SUBMITTAL

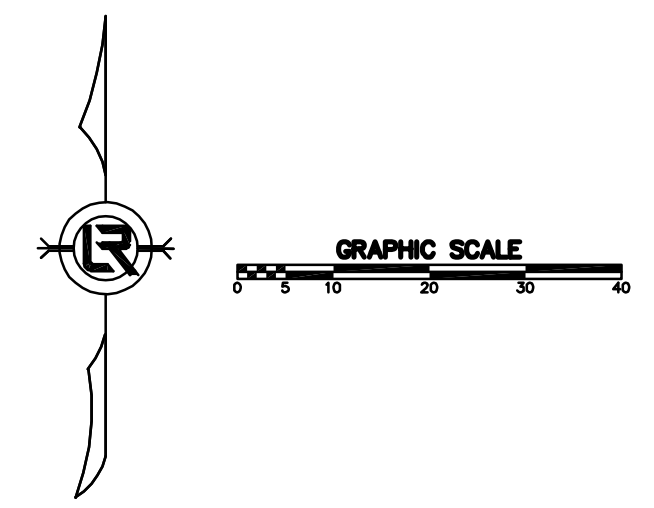
DRAWN BY
 MJT
 DESIGNED
 MJT
 CHECKED
 CGW
 DATE
 06-18-2019
 SCALE
 20 SCALE
 PROJECT NO.
 CLR #17201
 SHEET NO.
 C8



S. VAN BUREN ST. - S. JACKSON ST. PLAN




S. JACKSON ST. - BOULEVARD AVE. PLAN



REVISIONS	DATE

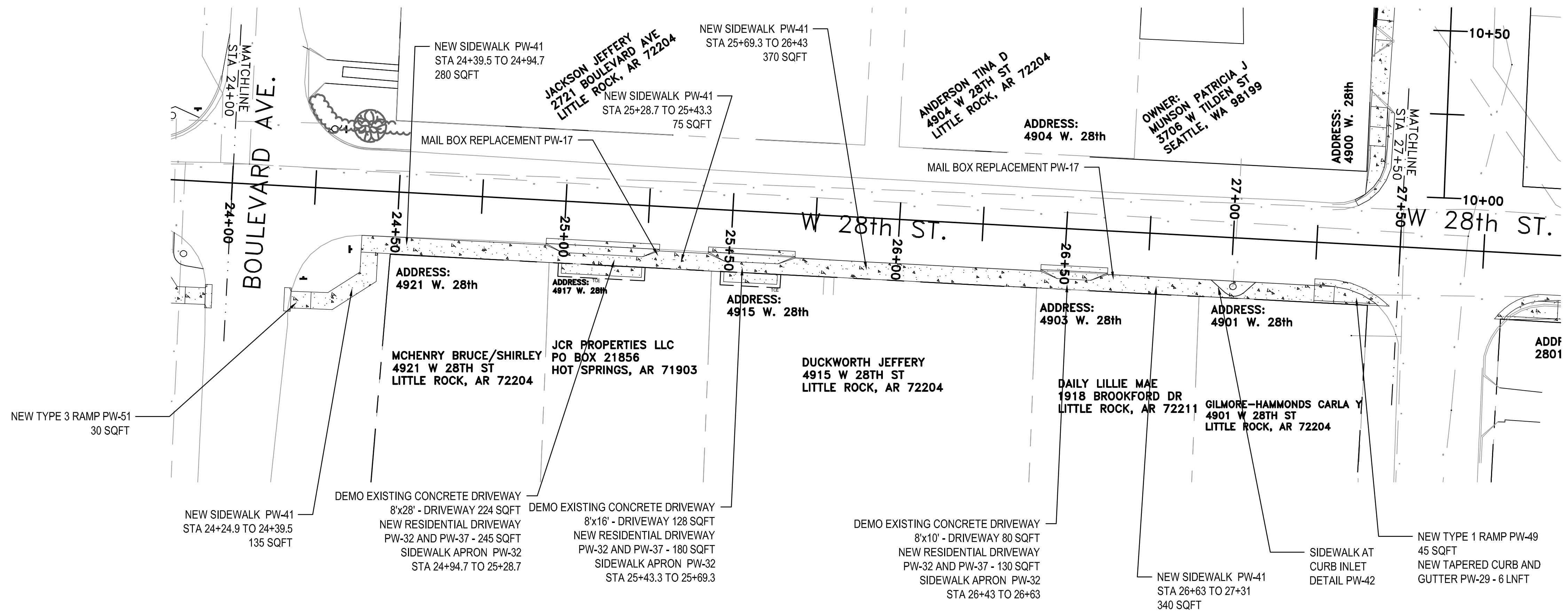
CITY OF LITTLE ROCK, ARKANSAS
 WARD 1 1-17-SW-401 SIDEWALKS
 28th ST (S. TYLER ST. - PEYTON ST.)
 BOULEVARD AVE. - S. MONROE ST. PLAN SHEET
 S. MONROE ST. - S. MADISON ST. PLAN SHEET

DEPARTMENT OF PUBLIC WORKS
 CIVIL ENGINEERING
 701 W. MARKHAM
 LITTLE ROCK, ARKANSAS 72201

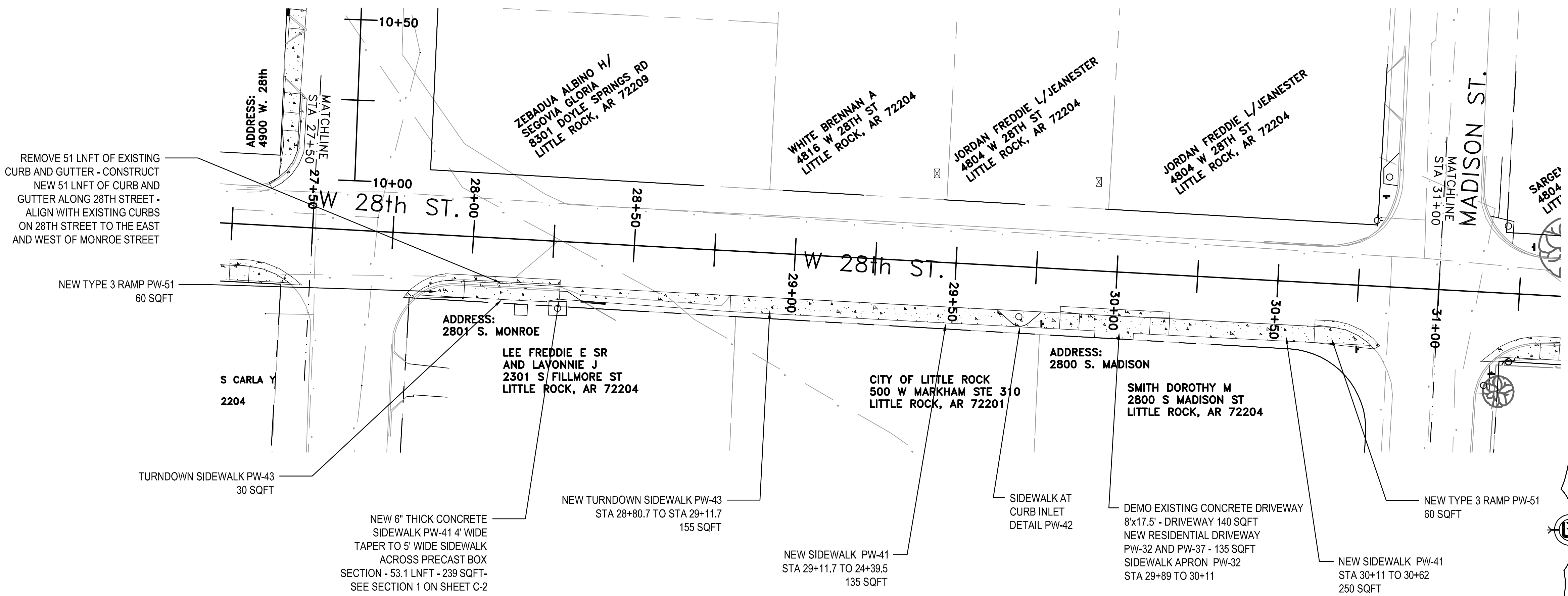


60% SUBMITTAL

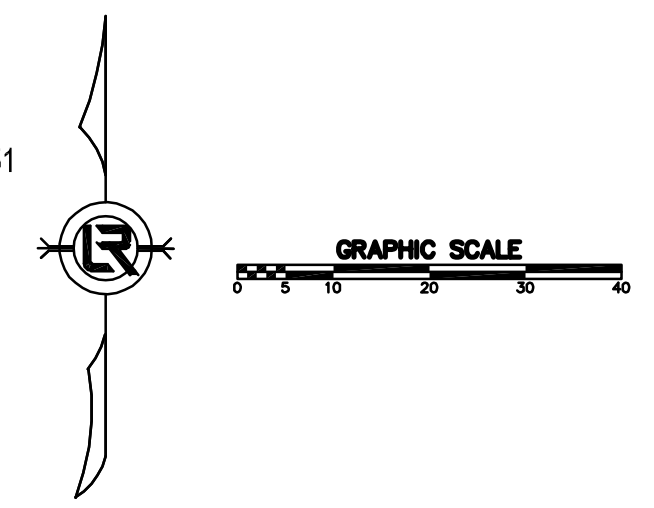
DRAWN BY
 MJT
 DESIGNED
 MJT
 CHECKED
 CGW
 DATE
 06-18-2019
 SCALE
 20 SCALE
 PROJECT NO.
 CLR #17201
 SHEET NO.
 C9



BOULEVARD AVE. - S. MONROE ST. PLAN





S. MONROE ST. - S. MADISON ST. PLAN



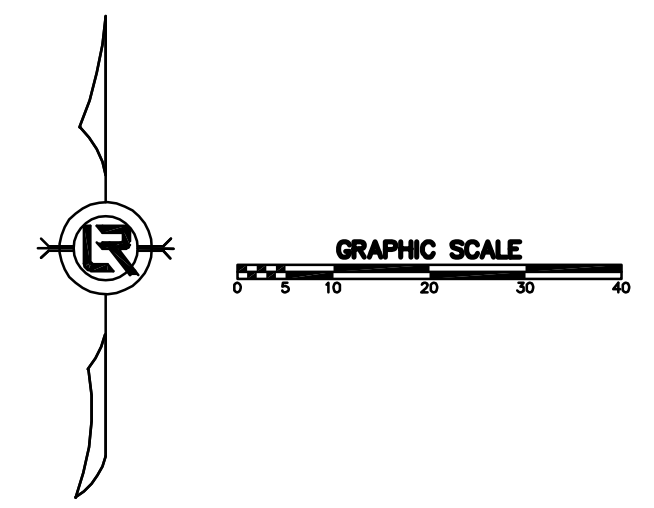
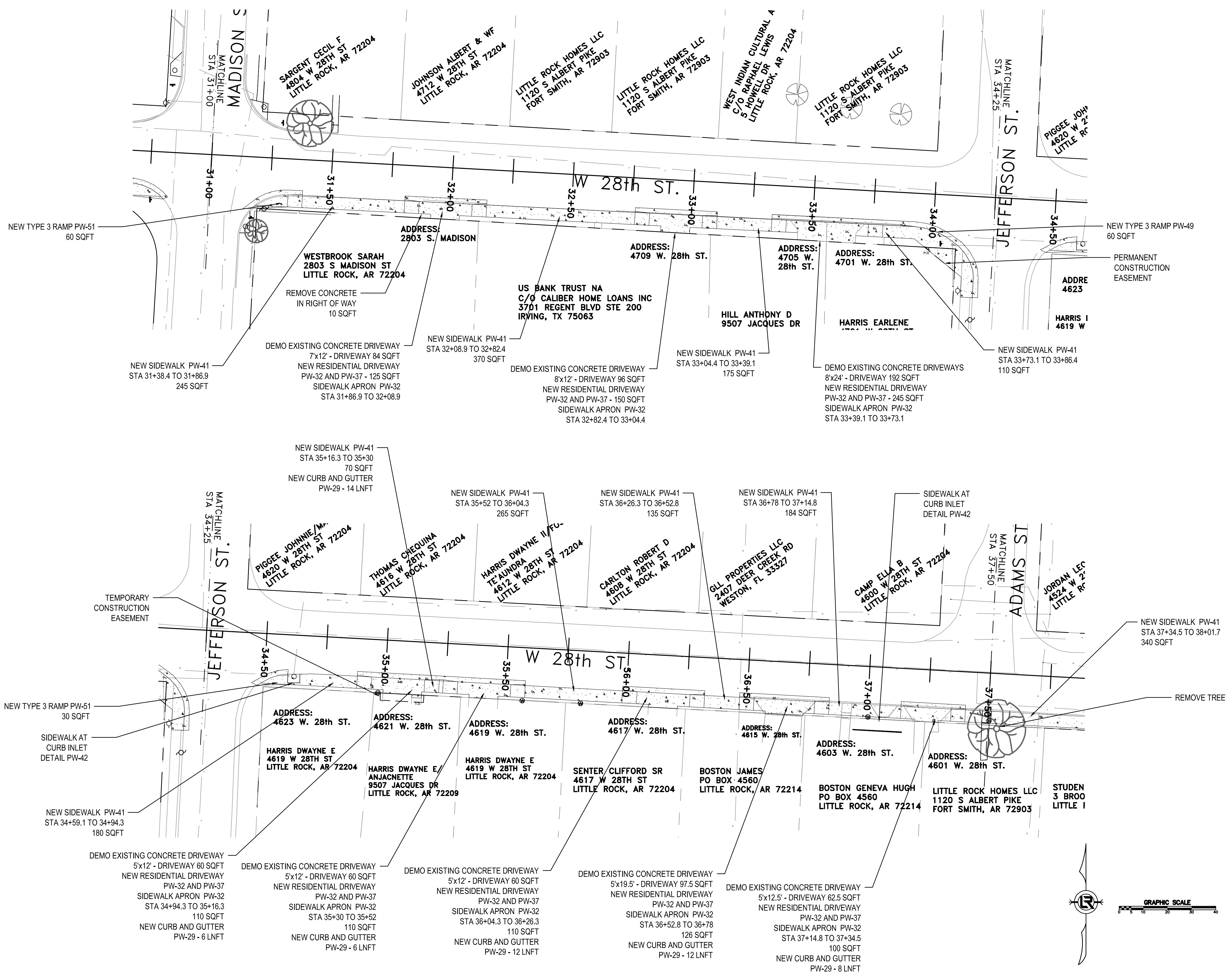
CITY OF LITTLE ROCK, ARKANSAS
 WARD 1 1-17-SW-401 SIDEWALKS
 28th ST (S. TYLER ST. - PEYTON ST.)
 MADISON ST. - JEFFERSON ST. PLAN SHEET
 JEFFERSON ST. - ADAMS ST. PLAN SHEET

DEPARTMENT OF PUBLIC WORKS
 CIVIL ENGINEERING
 701 W. MARKHAM
 LITTLE ROCK, ARKANSAS 72201

60% SUBMITTAL

DRAWN BY
 MJT
 DESIGNED
 MJT
 CHECKED
 CGW
 DATE
 06-18-2019
 SCALE
 20 SCALE
 PROJECT NO.
 CLR #17201
 SHEET NO.
 C10



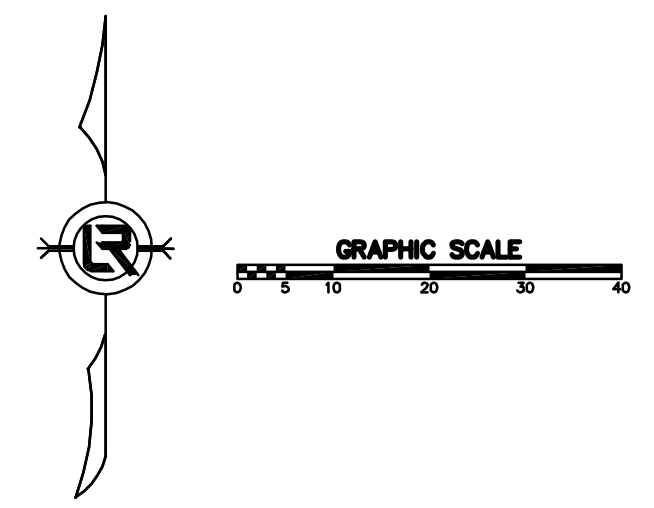
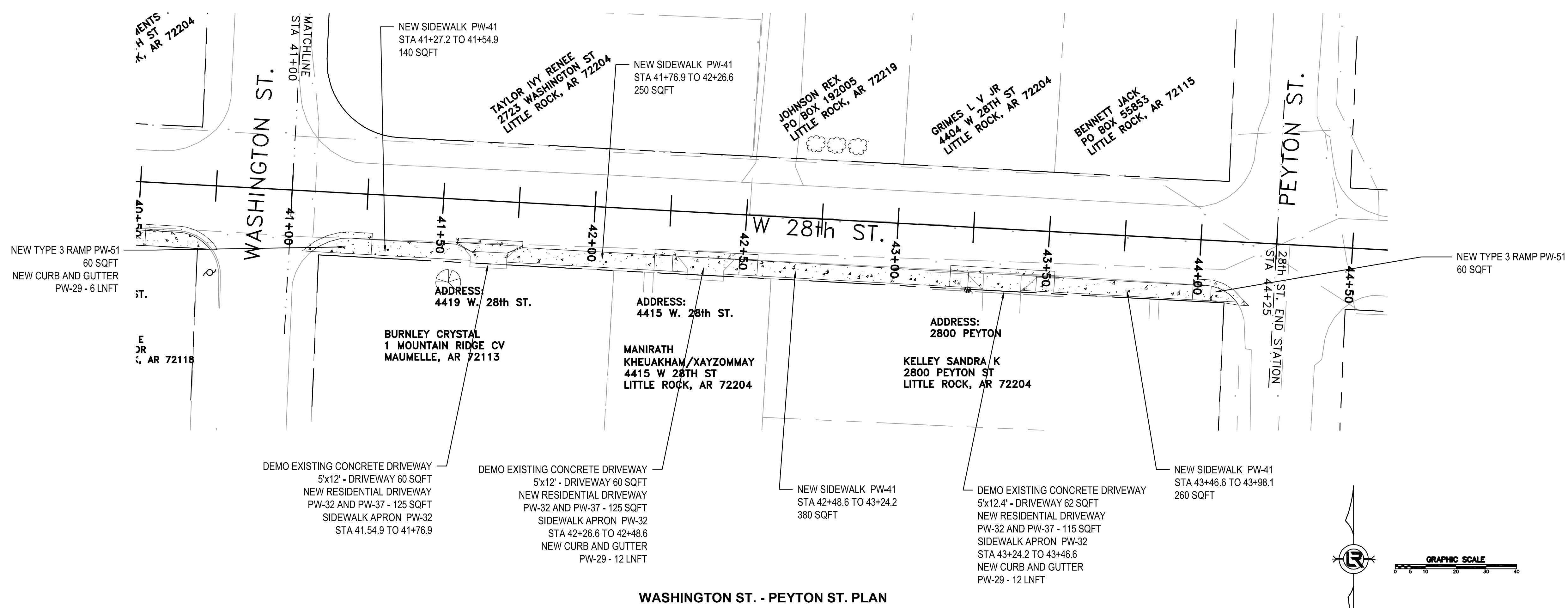
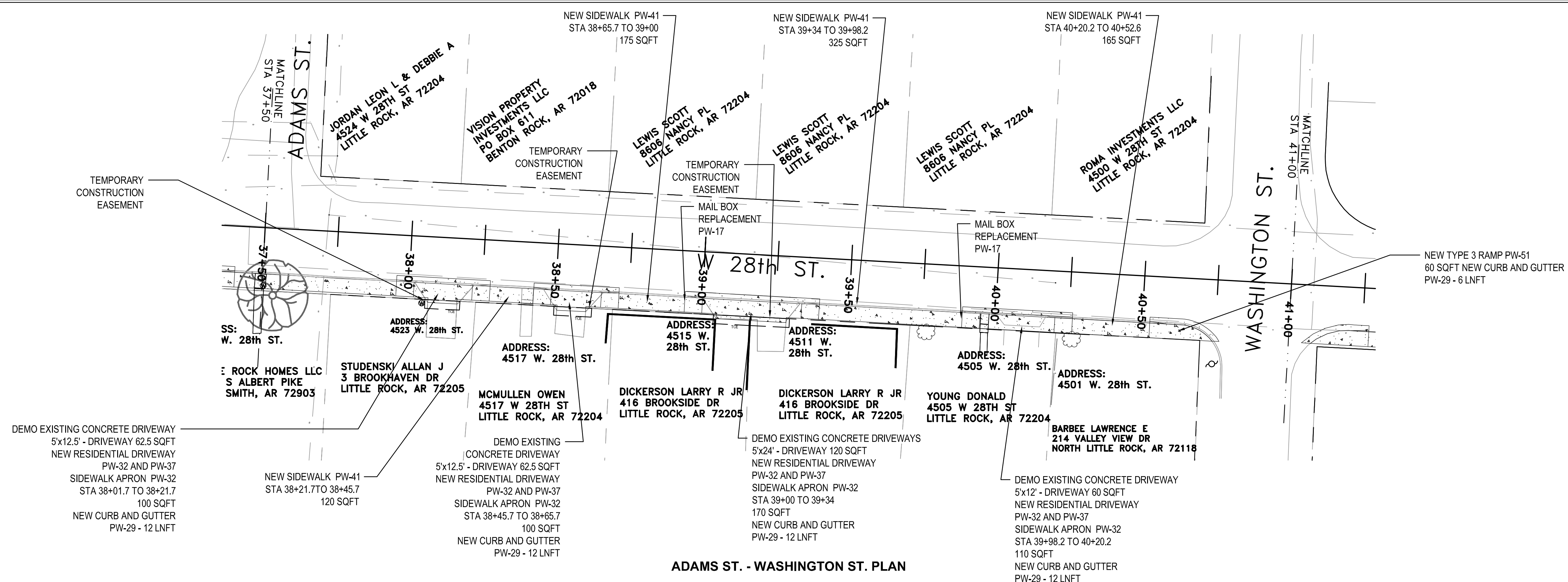
REVISIONS	DATE

CITY OF LITTLE ROCK, ARKANSAS
 WARD 1 1-17-SW-401 SIDEWALKS
 28th ST (S. TYLER ST. - PEYTON ST.)
 ADAMS ST. - WASHINGTON ST. PLAN SHEET
 WASHINGTON ST. - PEYTON ST. PLAN SHEET

DEPARTMENT OF PUBLIC WORKS
 CIVIL ENGINEERING
 701 W. MARKHAM
 LITTLE ROCK, ARKANSAS 72201


60% SUBMITTAL

DRAWN BY
 MJT
 DESIGNED
 MJT
 CHECKED
 CGW
 DATE
 06-18-2019
 SCALE
 20 SCALE
 PROJECT NO.
 CLR #17201
 SHEET NO.
 C11




REVISIONS	DATE

CITY OF LITTLE ROCK, ARKANSAS
 WARD 1 1-17-SW-401 SIDEWALKS
 PARK ST. DAISY GASTON BATES - ROOSEVELT (MISSING SECTIONS)
 PARK ST. (ROOSEVELT - 24th ST.) PLAN SHEET
 PARK ST. (24th ST. - 23rd ST.) PLAN SHEET

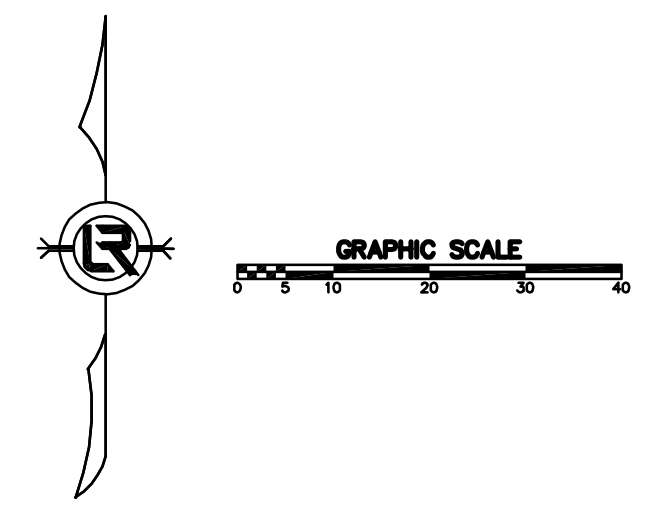
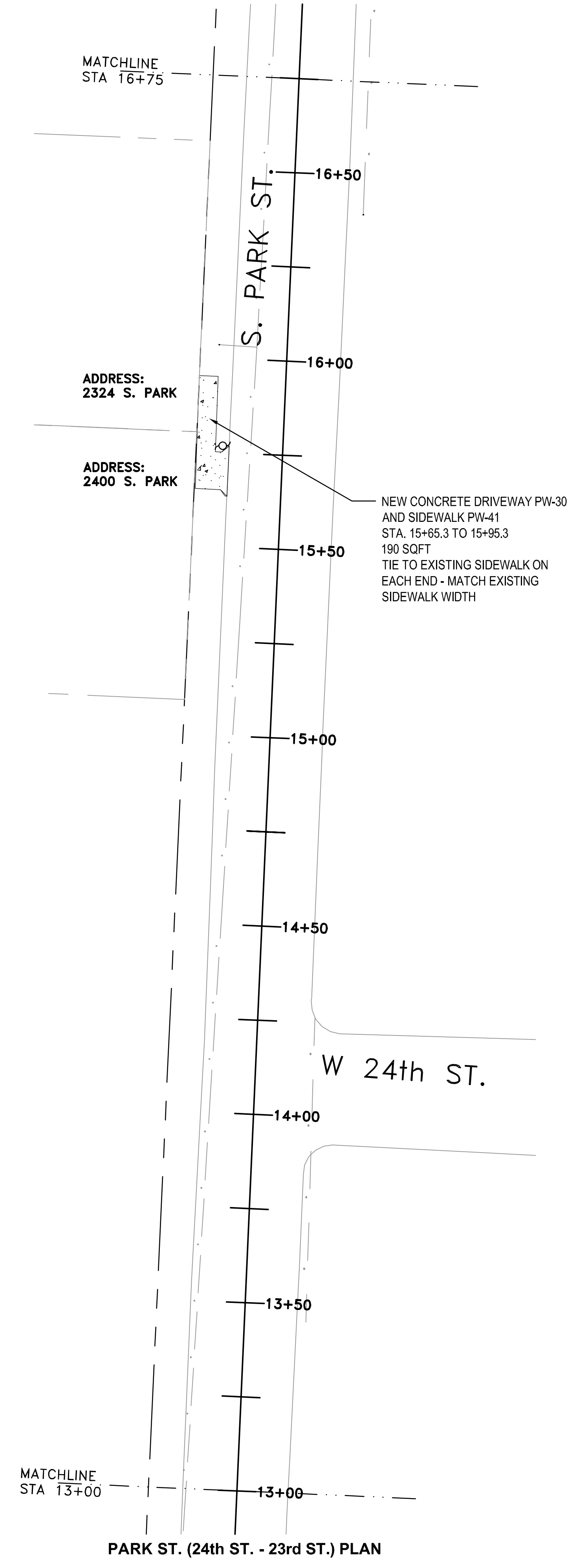
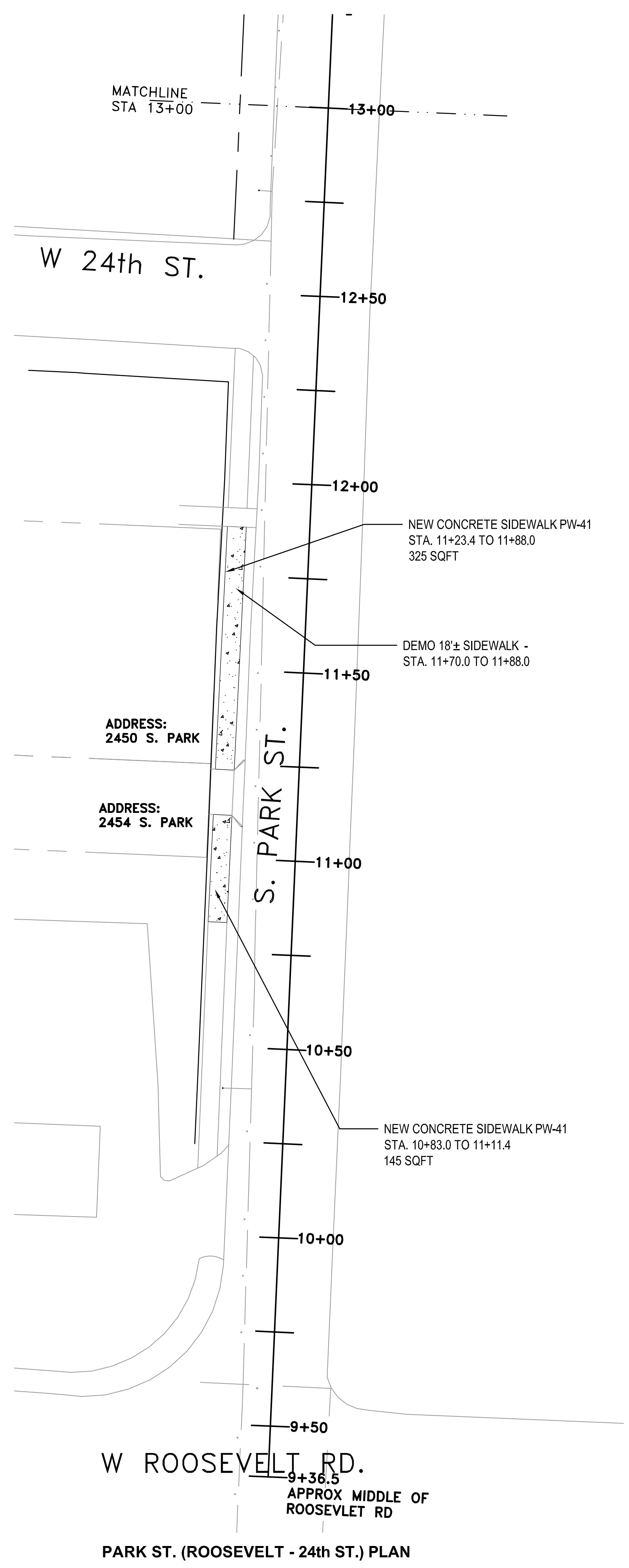


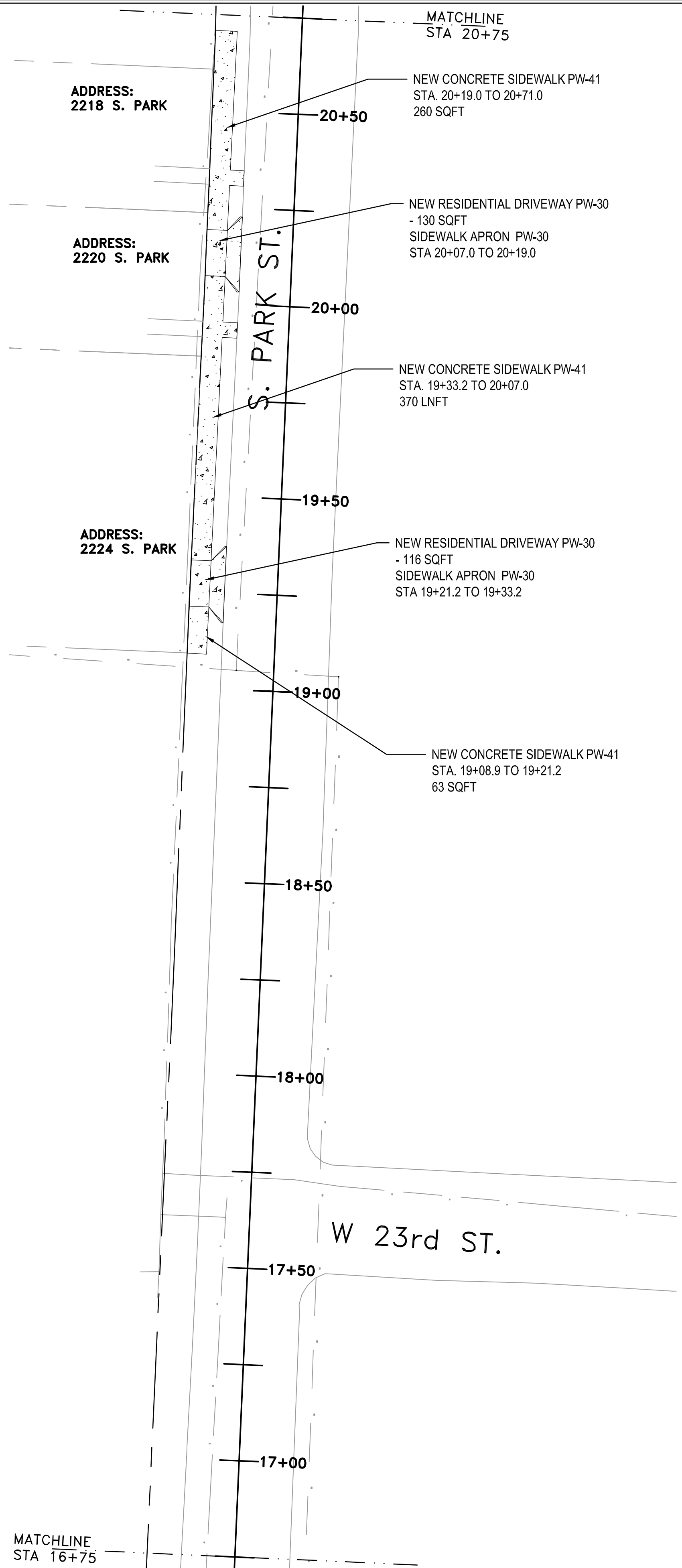
DEPARTMENT OF PUBLIC WORKS
 CIVIL ENGINEERING
 701 W. MARKHAM
 LITTLE ROCK, ARKANSAS 72201



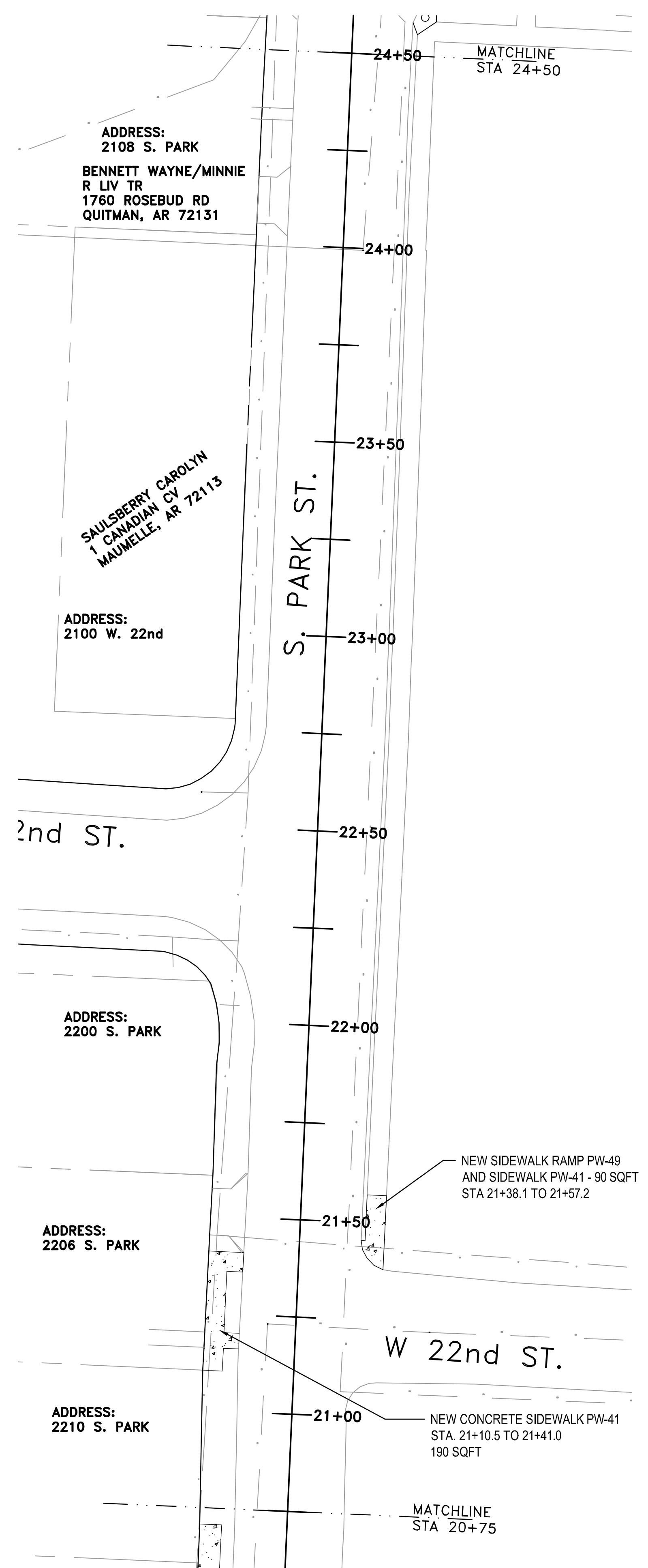
60% SUBMITTAL

DRAWN BY MJT
DESIGNED MJT
CHECKED CGW
DATE 06-18-2019
SCALE 20 SCALE
PROJECT NO. CLR #17201
SHEET NO. C12

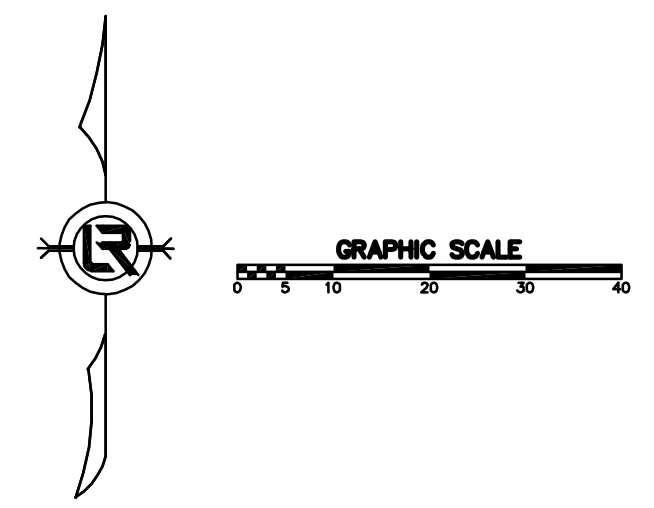




PARK ST. (23rd ST. - 22nd ST.) PLAN



PARK ST. (22nd ST. - 21st ST.) PLAN



REVISIONS	DATE

CITY OF LITTLE ROCK, ARKANSAS
 WARD 1 1-17-SW-401 SIDEWALKS
 PARK ST. DAISY GASTON BATES - ROOSEVELT (MISSING SECTIONS)
 PARK ST. (23rd ST. - 22nd ST.) PLAN SHEET
 PARK ST. (22nd ST. - 21st ST.) PLAN SHEET


DEPARTMENT OF PUBLIC WORKS
 CIVIL ENGINEERING
 701 W. MARKHAM
 LITTLE ROCK, ARKANSAS 72201

60% SUBMITTAL


DRAWN BY MJT
DESIGNED MJT
CHECKED CGW
DATE 06-18-2019
SCALE 20 SCALE
PROJECT NO. CLR #17201
SHEET NO. C13

CITY OF LITTLE ROCK, ARKANSAS
WARD 1 1-17-SW-401 SIDEWALKS

PARK ST. DAISY GASTON BATES - ROOSEVELT (MISSING SECTIONS)
PARK ST. (21st ST. - W. CHARLES BUSSEY ST.) PLAN SHEET
PARK ST. (W. CHARLES BUSSEY ST. - 19th ST.) PLAN SHEET

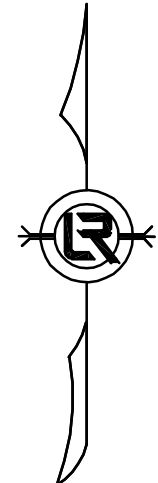
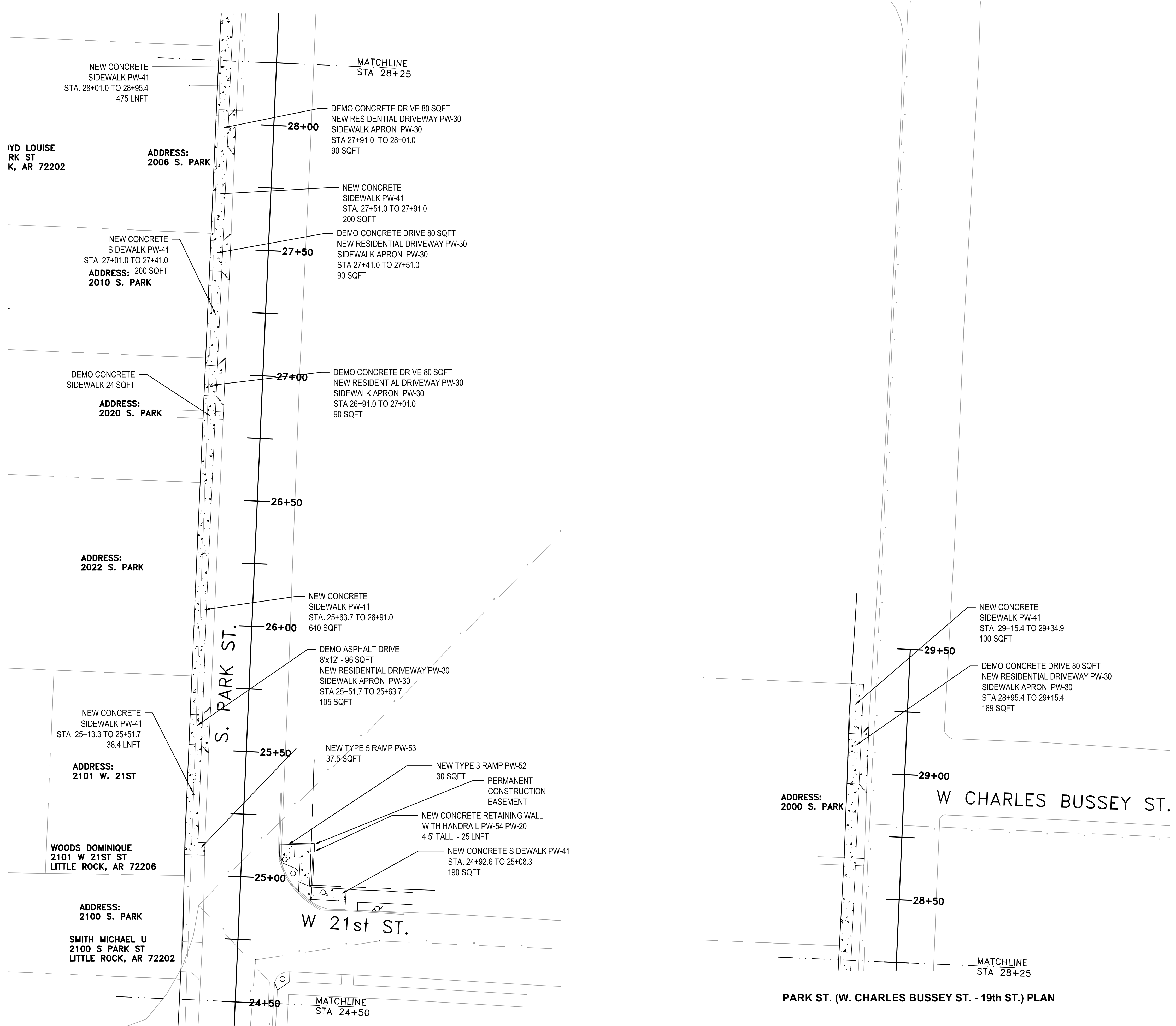


DEPARTMENT OF PUBLIC WORKS
CIVIL ENGINEERING
701 W. MARKHAM
LITTLE ROCK, ARKANSAS 72201



60% SUBMITTAL



DRAWN BY
MJT
DESIGNED
MJT
CHECKED
CGW
DATE
06-18-2019
SCALE
20 SCALE
PROJECT NO.
CLR #17201
SHEET NO.
C14



REVISIONS	DATE

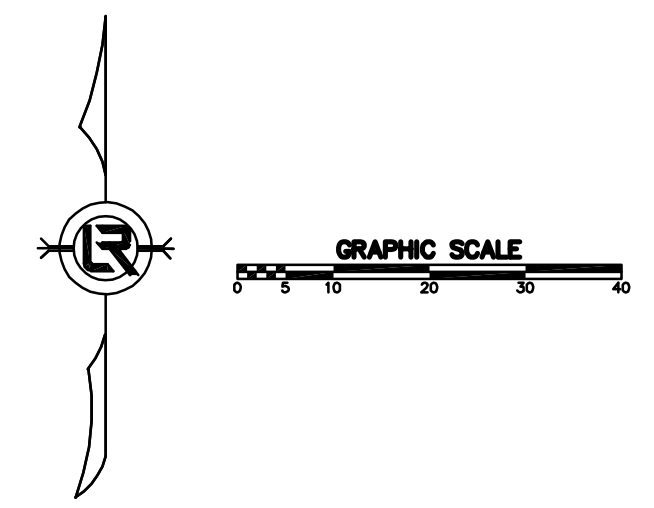
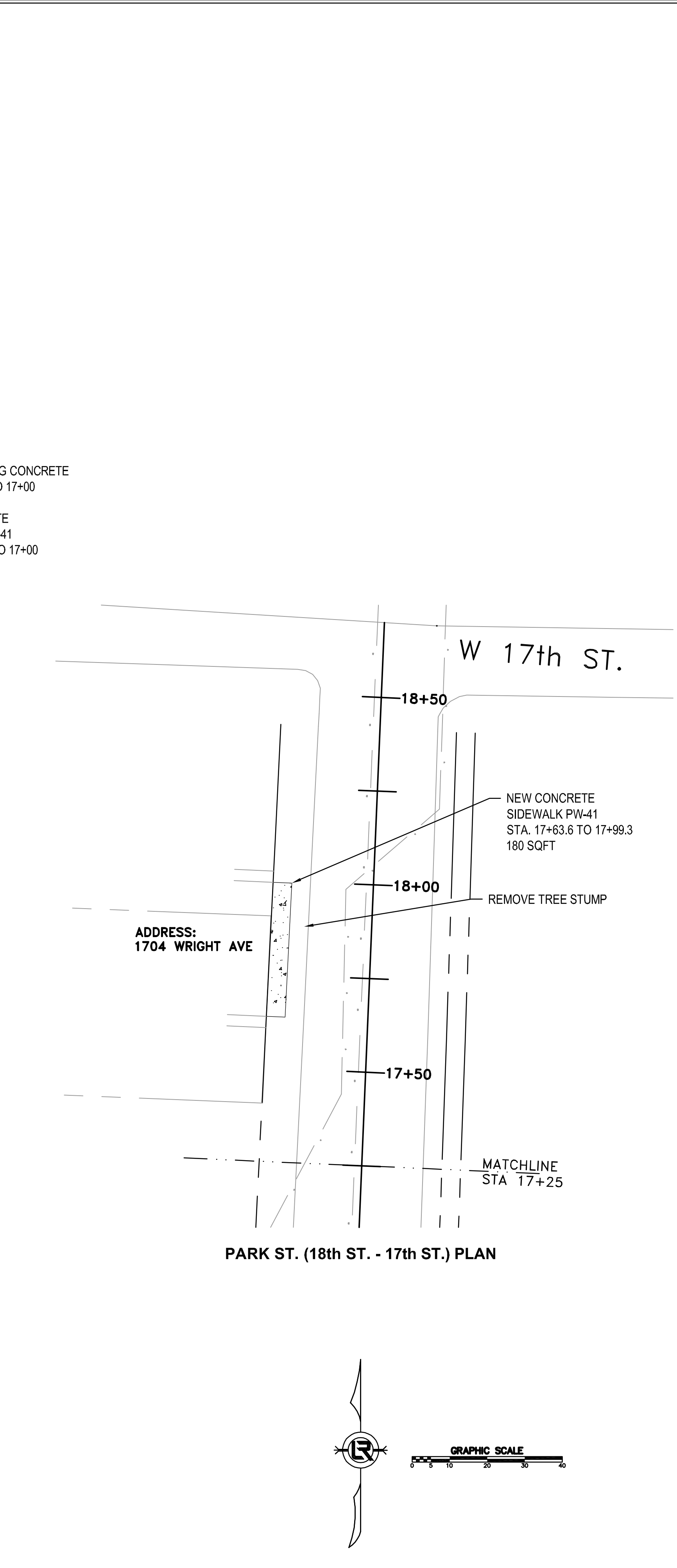
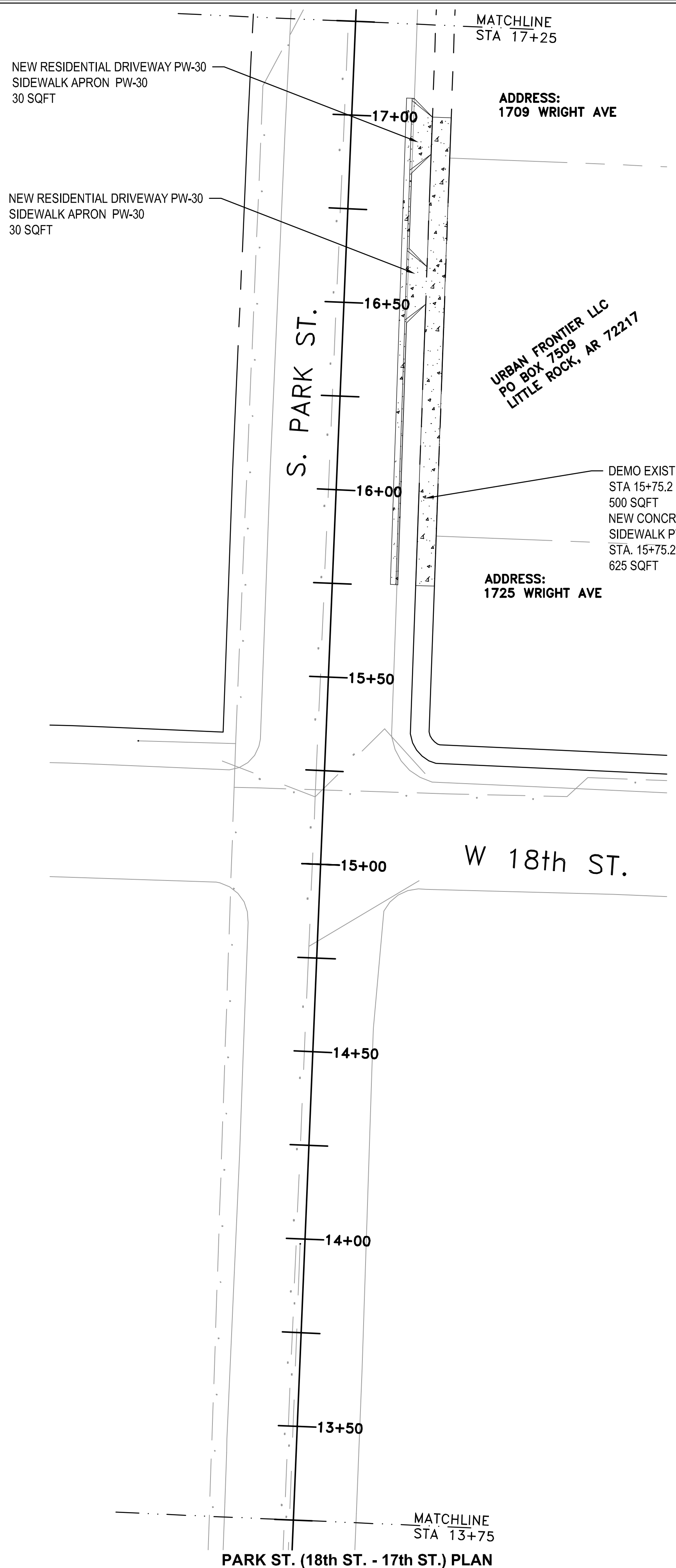
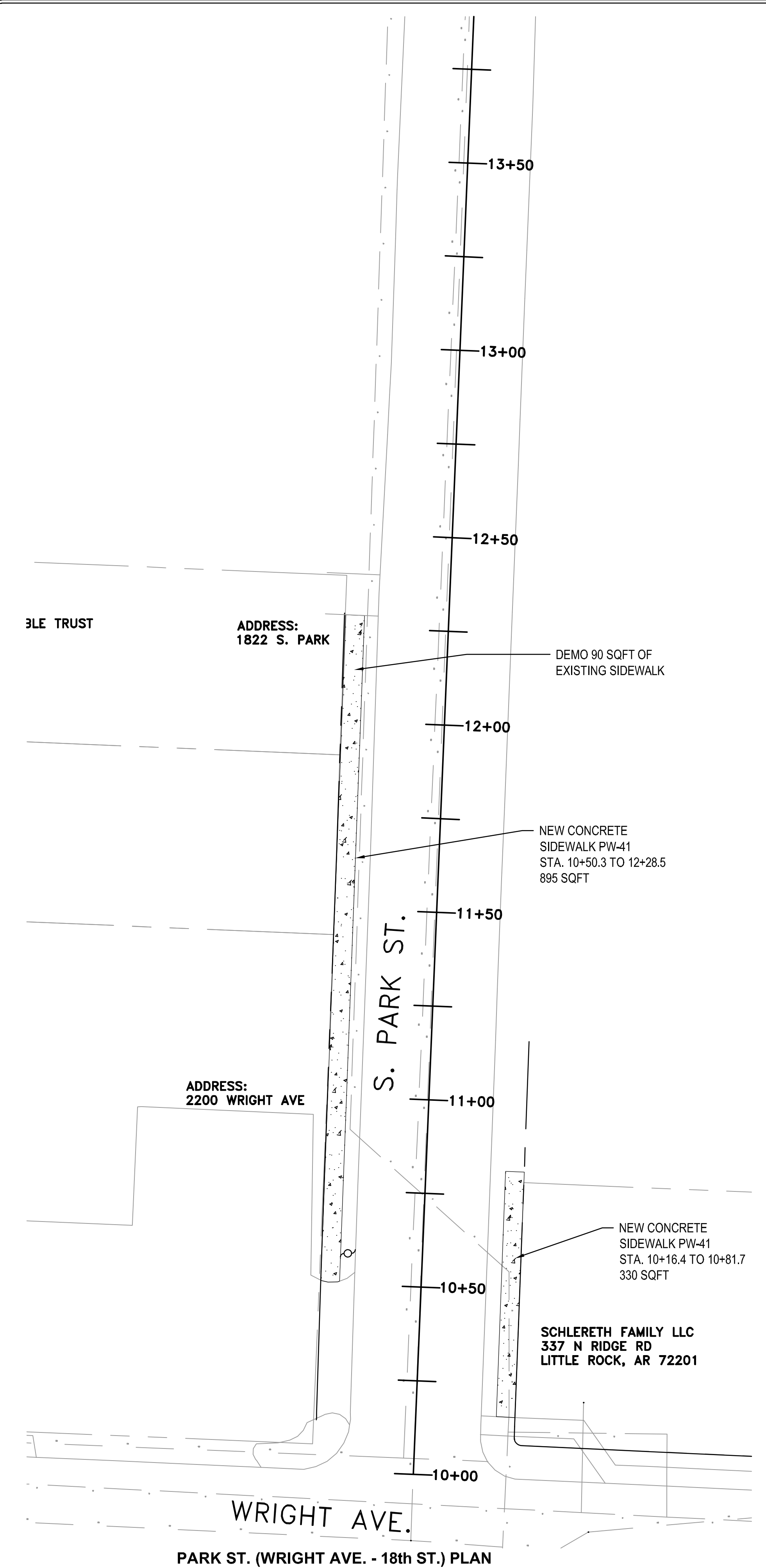
CITY OF LITTLE ROCK, ARKANSAS
 WARD 1 1-17-SW-401 SIDEWALKS
 PARK ST. DAISY GASTON BATES - ROOSEVELT (MISSING SECTIONS)
 PARK ST. (WRIGHT AVE. - 18th ST.) PLAN SHEET
 PARK ST. (18th ST. - 17th ST.) PLAN SHEET

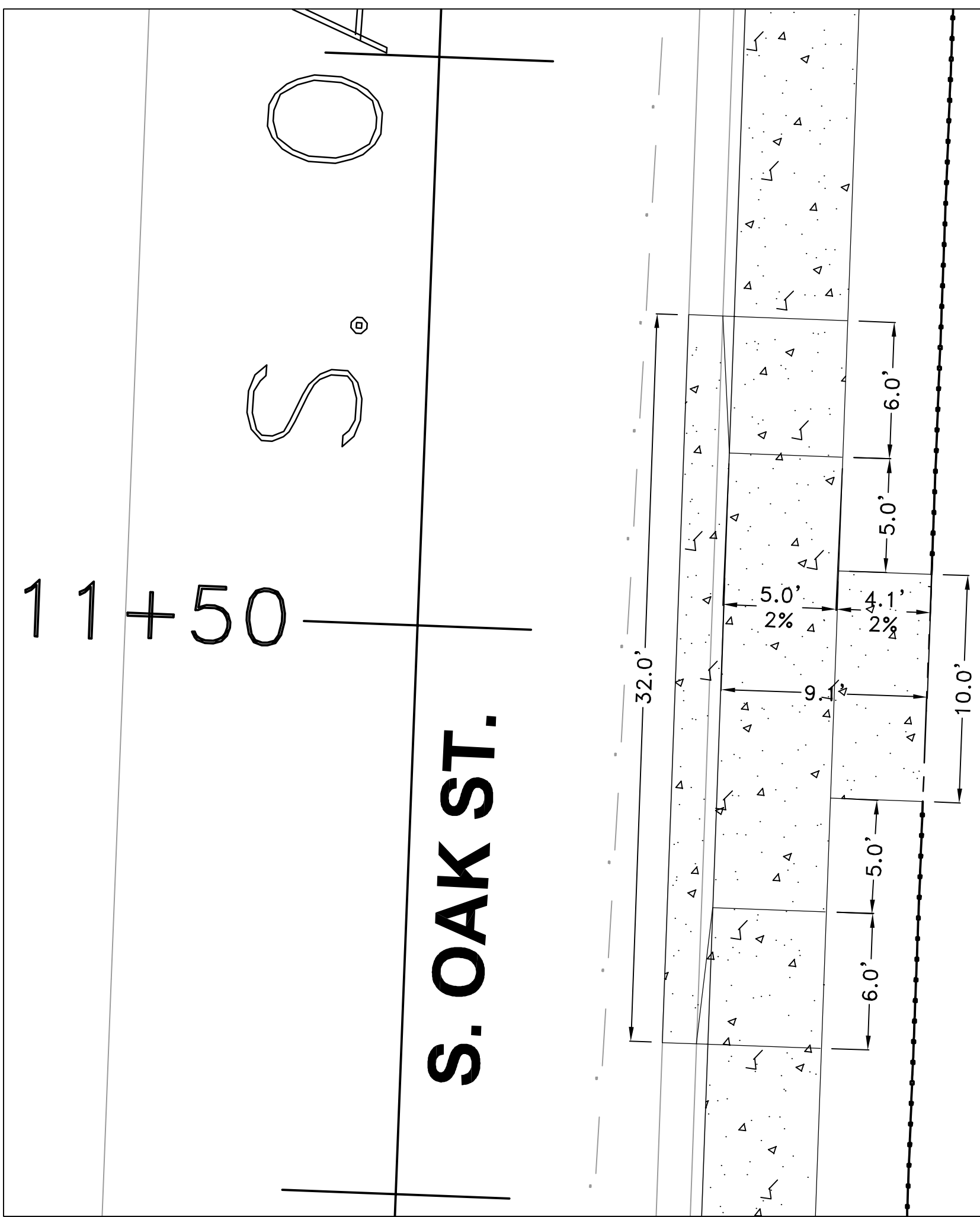
DEPARTMENT OF PUBLIC WORKS
 CIVIL ENGINEERING
 701 W. MARKHAM
 LITTLE ROCK, ARKANSAS 72201

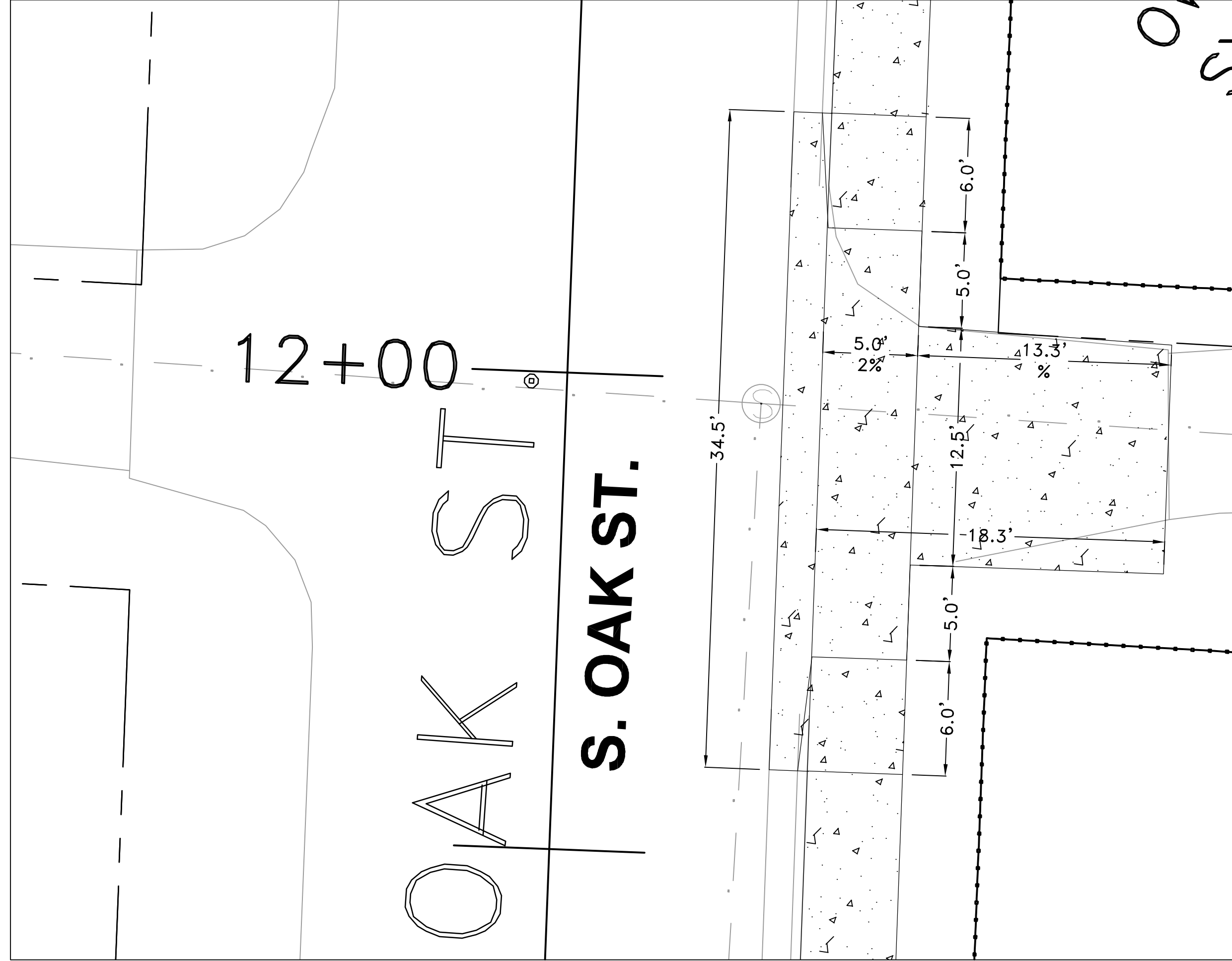
60% SUBMITTAL

DRAWN BY
 MJT
 DESIGNED
 MJT
 CHECKED
 CGW
 DATE
 06-18-2019
 SCALE
 20 SCALE
 PROJECT NO.
 CLR #17201
 SHEET NO.
C15






RESIDENTIAL DRIVE ON OAK ST.



ALLEY TURNOUT ON OAK STREET



REVISIONS	DATE

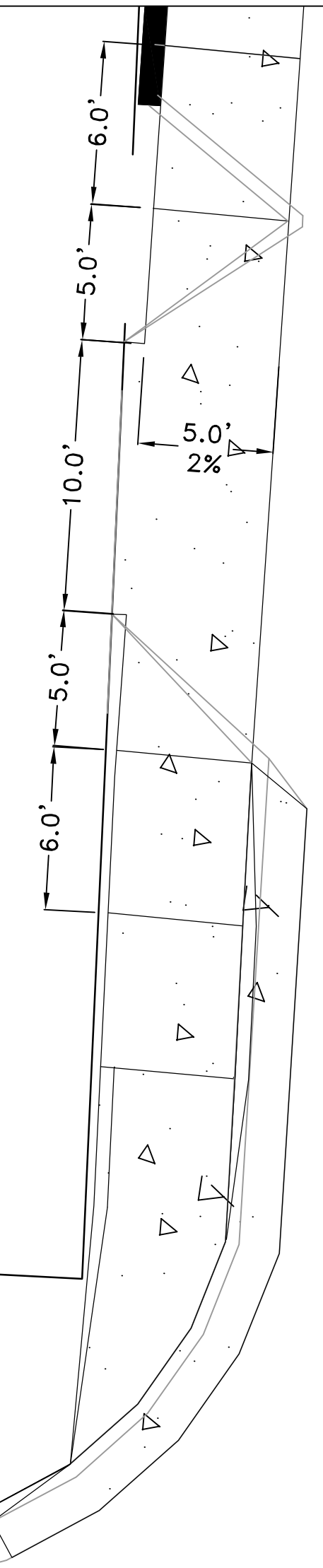
CITY OF LITTLE ROCK, ARKANSAS
 WARD 1 1-17-SW-401 SIDEWALKS
 SOUTH OAK STREET DRIVEWAY PROFILES

DEPARTMENT OF PUBLIC WORKS
 CIVIL ENGINEERING
 701 W. MARKHAM
 LITTLE ROCK, ARKANSAS 72201

60% SUBMITTAL

DRAWN BY MJT
DESIGNED MJT
CHECKED CGW
DATE 06-18-2019
SCALE NO SCALE
PROJECT NO. CLR #17201
SHEET NO. C16

ADDRESS:
4900 W. 28th



274

S. MONROE ST.

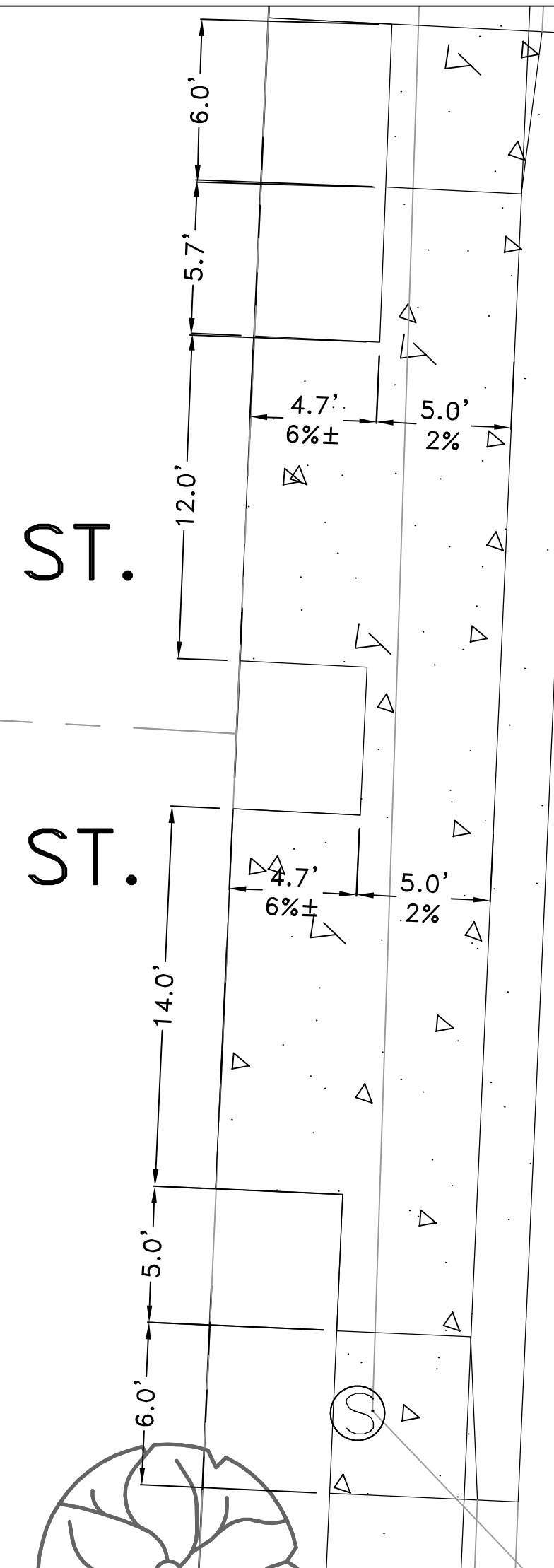
10+50

10+00

RESIDENTIAL DRIVE 4900 WEST 28th ST.

ADDRESS:
2606 MONROE ST.

ADDRESS:
2700 MONROE ST.

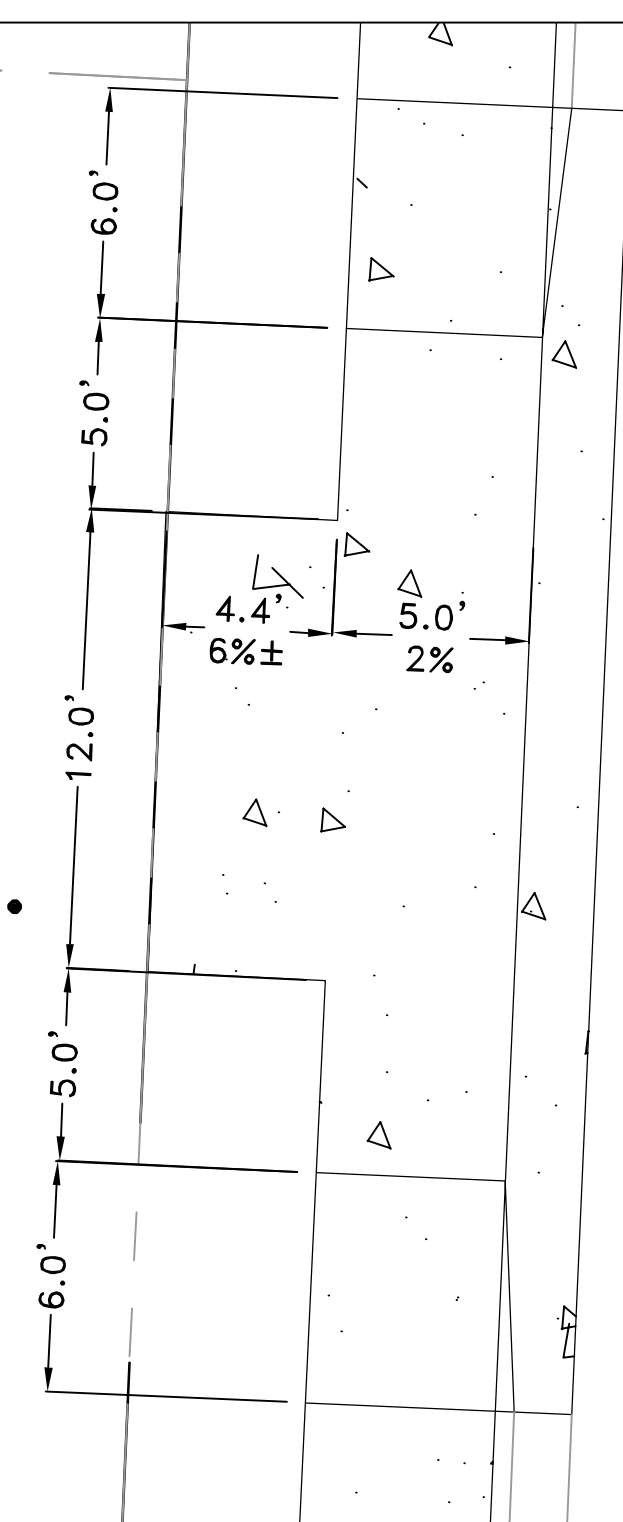


S. MONROE ST.

13+00

RESIDENTIAL DRIVE 2606 AND 2700 MONROE ST.

ADDRESS:
2602 MONROE ST.

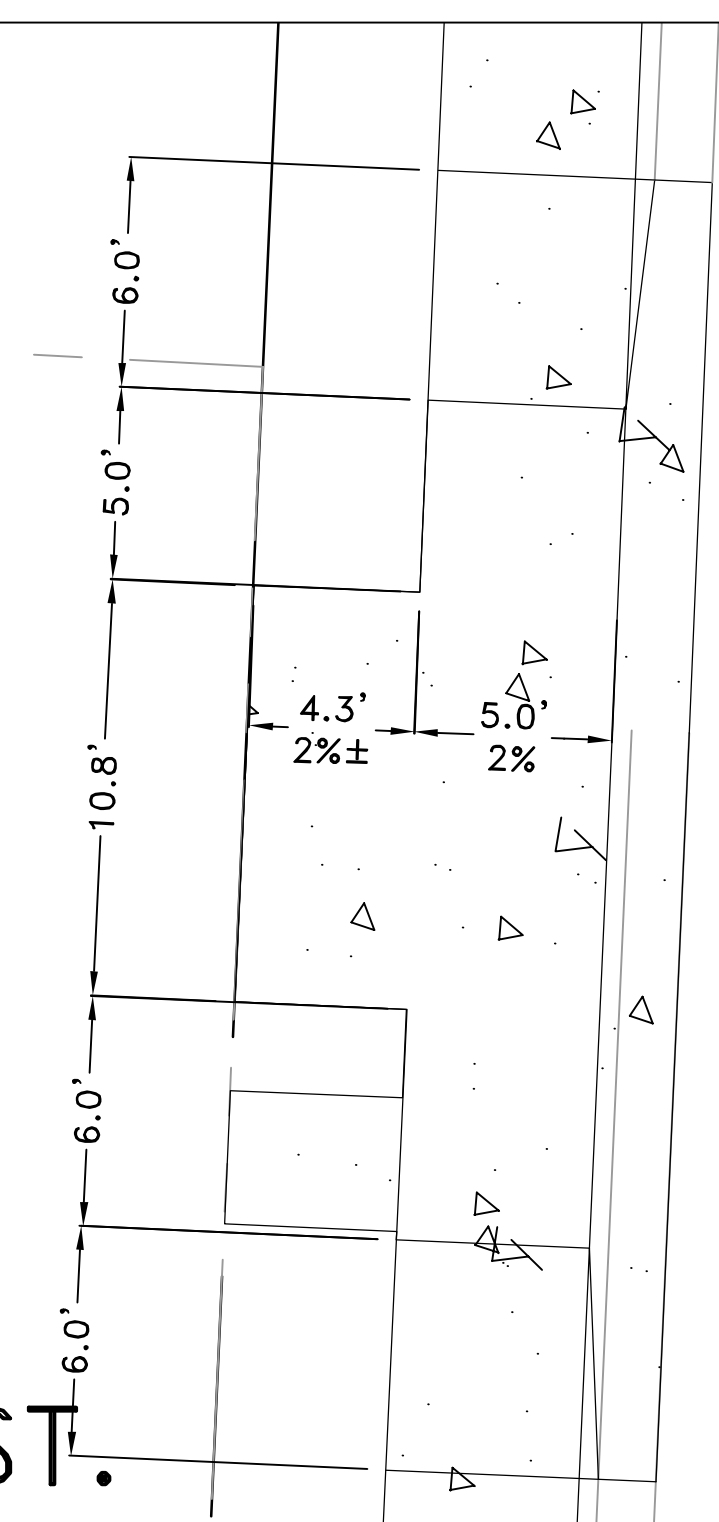


S. MONROE ST.

14+00

RESIDENTIAL DRIVE 2602 MONROE ST.

ADDRESS:
2600 MONROE ST.




S. MONROE ST.

14+50

RESIDENTIAL DRIVE 2602 MONROE ST.

REVISIONS	DATE

CITY OF LITTLE ROCK, ARKANSAS
WARD 1 1-17-SW-401 SIDEWALKS
SOUTH MONROE STREET DRIVEWAY PROFILES

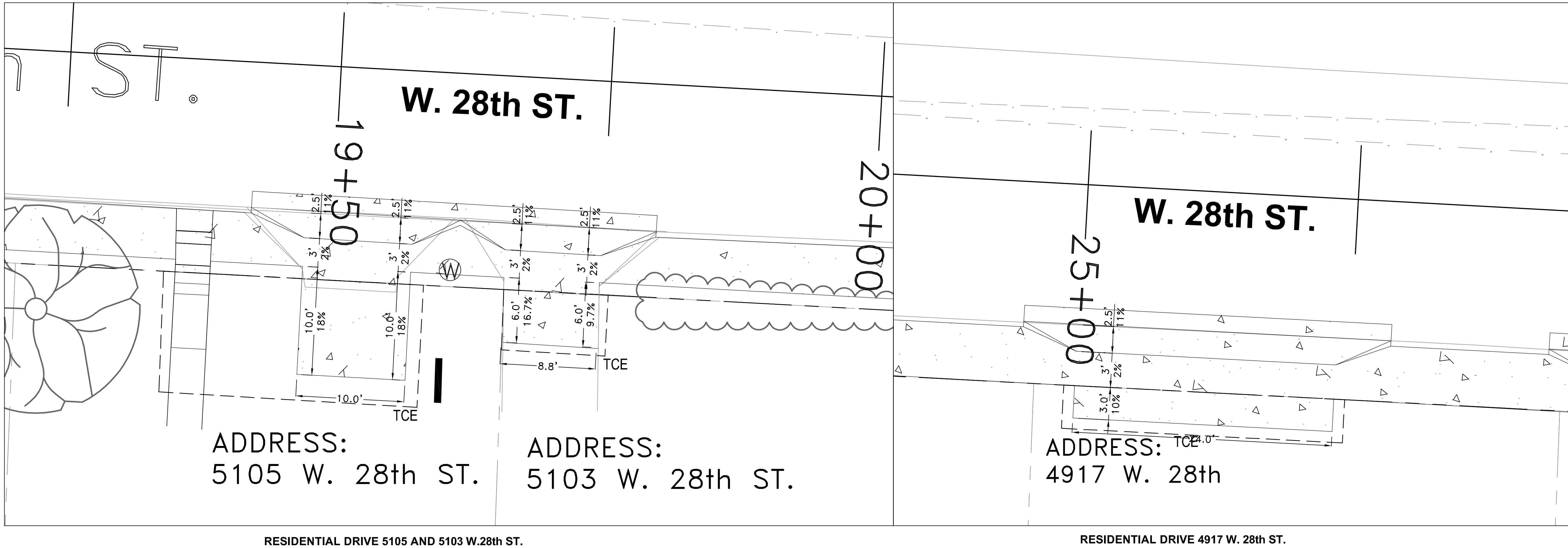
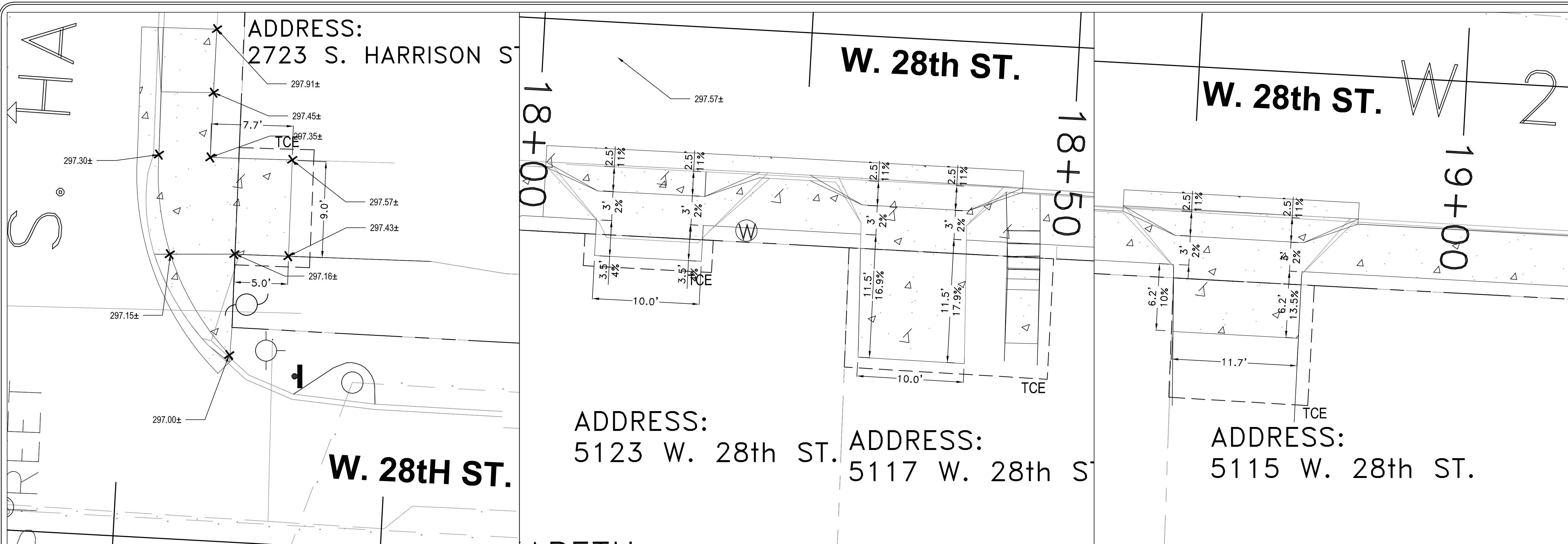


DEPARTMENT OF PUBLIC WORKS
CIVIL ENGINEERING
701 W. MARKHAM
LITTLE ROCK, ARKANSAS 72201



60% SUBMITTAL

DRAWN BY	MJT
DESIGNED	MJT
CHECKED	CGW
DATE	06-18-2019
SCALE	NO SCALE
PROJECT NO.	CLR #17201
SHEET NO.	C17



REVISIONS	DATE

CITY OF LITTLE ROCK, ARKANSAS
 WARD 1 1-17-SW-401 SIDEWALKS
 W. 28th STREET DRIVEWAY PROFILES 1

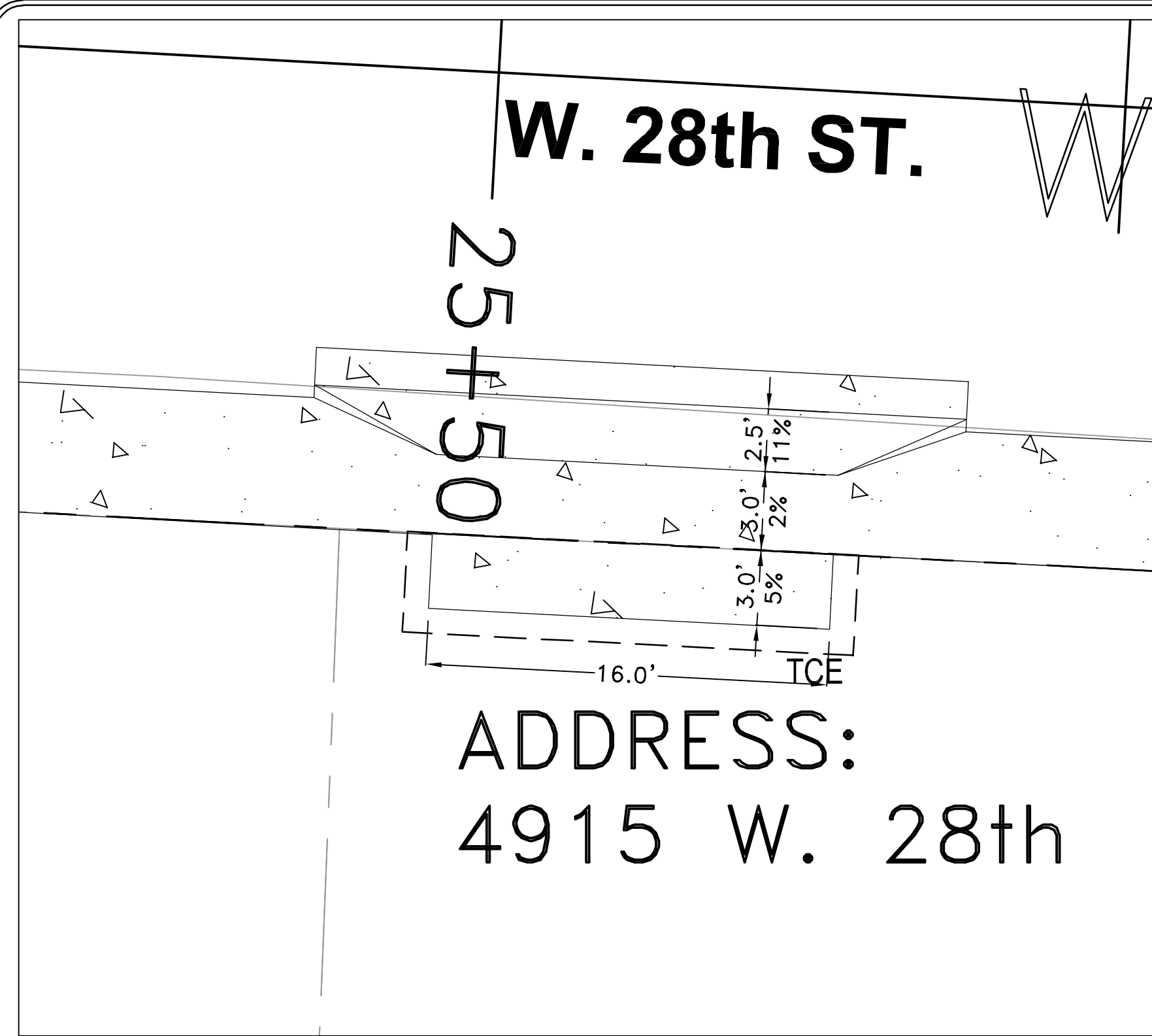
DEPARTMENT OF PUBLIC WORKS
 CIVIL ENGINEERING
 701 W. MARKHAM
 LITTLE ROCK, ARKANSAS 72201

60% SUBMITTAL

DRAWN BY
 MJT
 DESIGNED
 MJT
 CHECKED
 CGW
 DATE
 06-18-2019
 SCALE
 NO SCALE
 PROJECT NO.
 CLR #17201
 SHEET NO.
C18

REVISIONS	DATE

CITY OF LITTLE ROCK, ARKANSAS
 WARD 1 1-17-SW-401 SIDEWALKS
 W. 28th STREET DRIVEWAY PROFILES 2



W. 28th ST.

25+50

ADDRESS:
 4915 W. 28th

RESIDENTIAL DRIVE 4915 W. 28th ST.

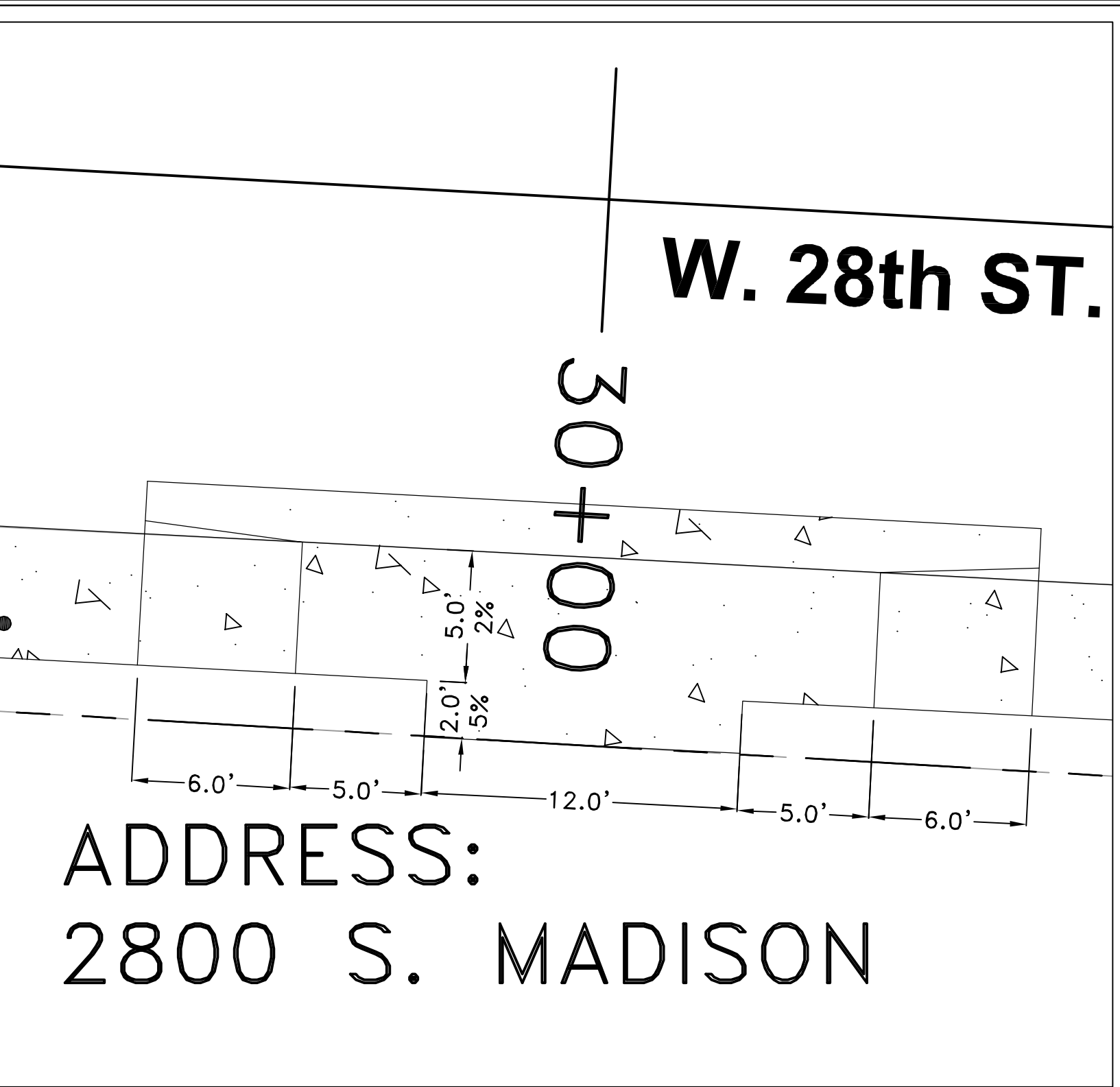


W. 28th ST.

26+50

ADDRESS:
 4903 W. 28th

RESIDENTIAL DRIVE 4903 W. 28th ST.



W. 28th ST.

30+00

ADDRESS:
 2800 S. MADISON

RESIDENTIAL DRIVE 2800 S. MADISON ST.



W. 28th ST.

32+00

ADDRESS:
 2803 S. MADISON

RESIDENTIAL DRIVE 2803 S. MADISON ST.

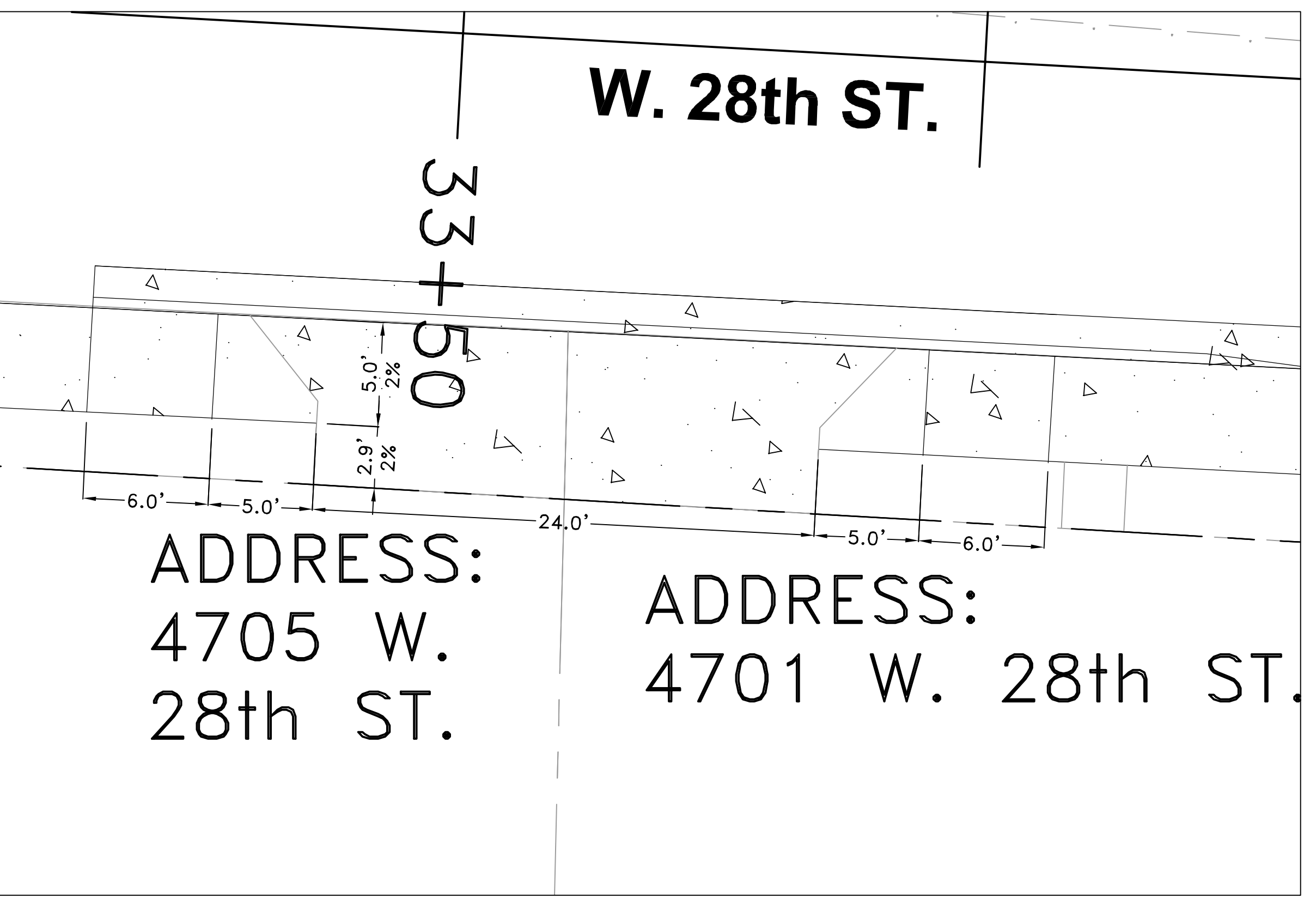


th ST. W. 28th ST.

33+00

ADDRESS:
 4709 W. 28th ST.

RESIDENTIAL DRIVE 4709 W. 28th ST.




W. 28th ST.

33+50


ADDRESS:
 4705 W.
 28th ST.

ADDRESS:
 4701 W. 28th ST.

RESIDENTIAL DRIVE 4705 AND 4701 W. 28th ST.



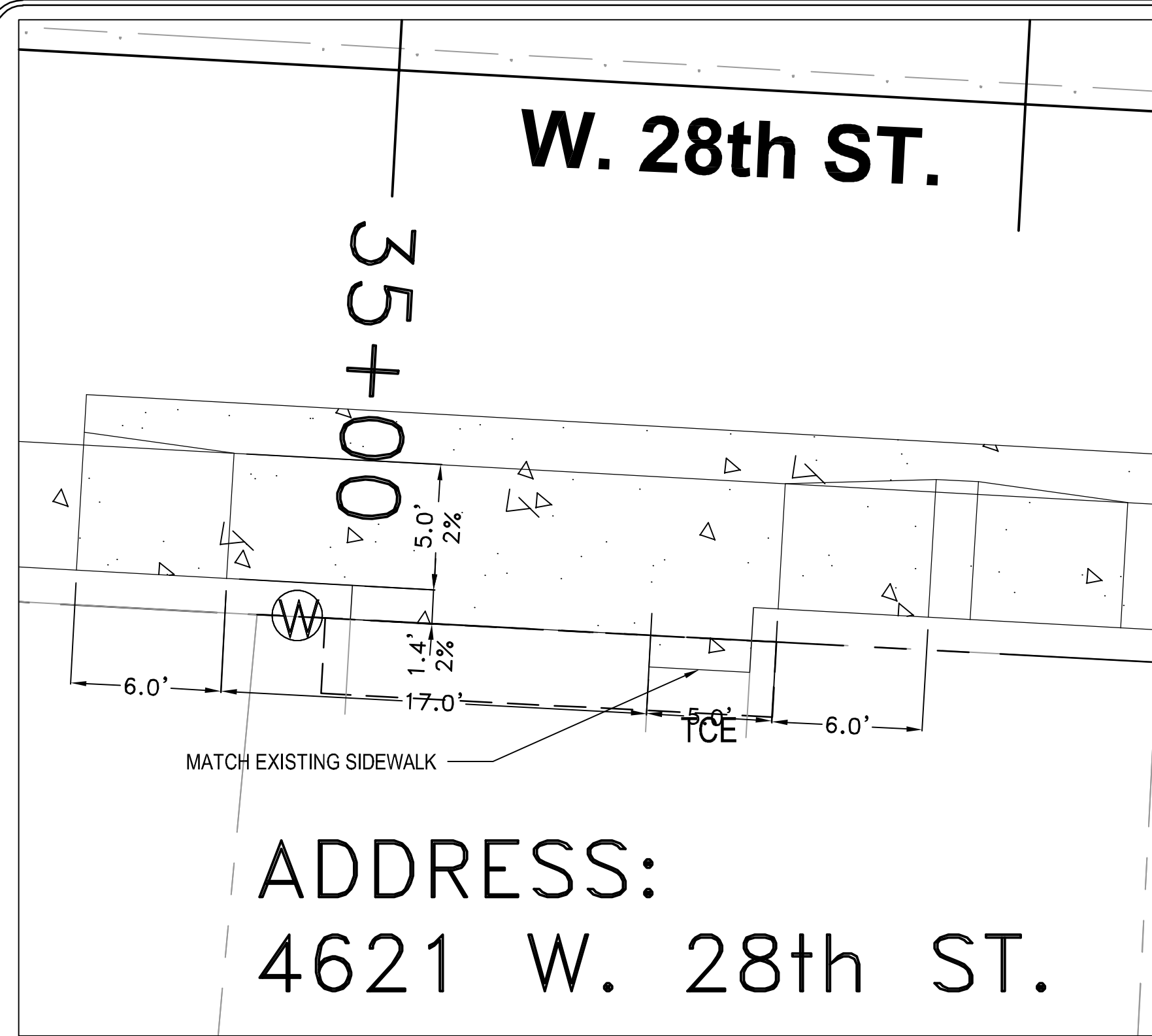
DEPARTMENT OF PUBLIC WORKS
 CIVIL ENGINEERING
 701 W. MARKHAM
 LITTLE ROCK, ARKANSAS 72201



60% SUBMITTAL

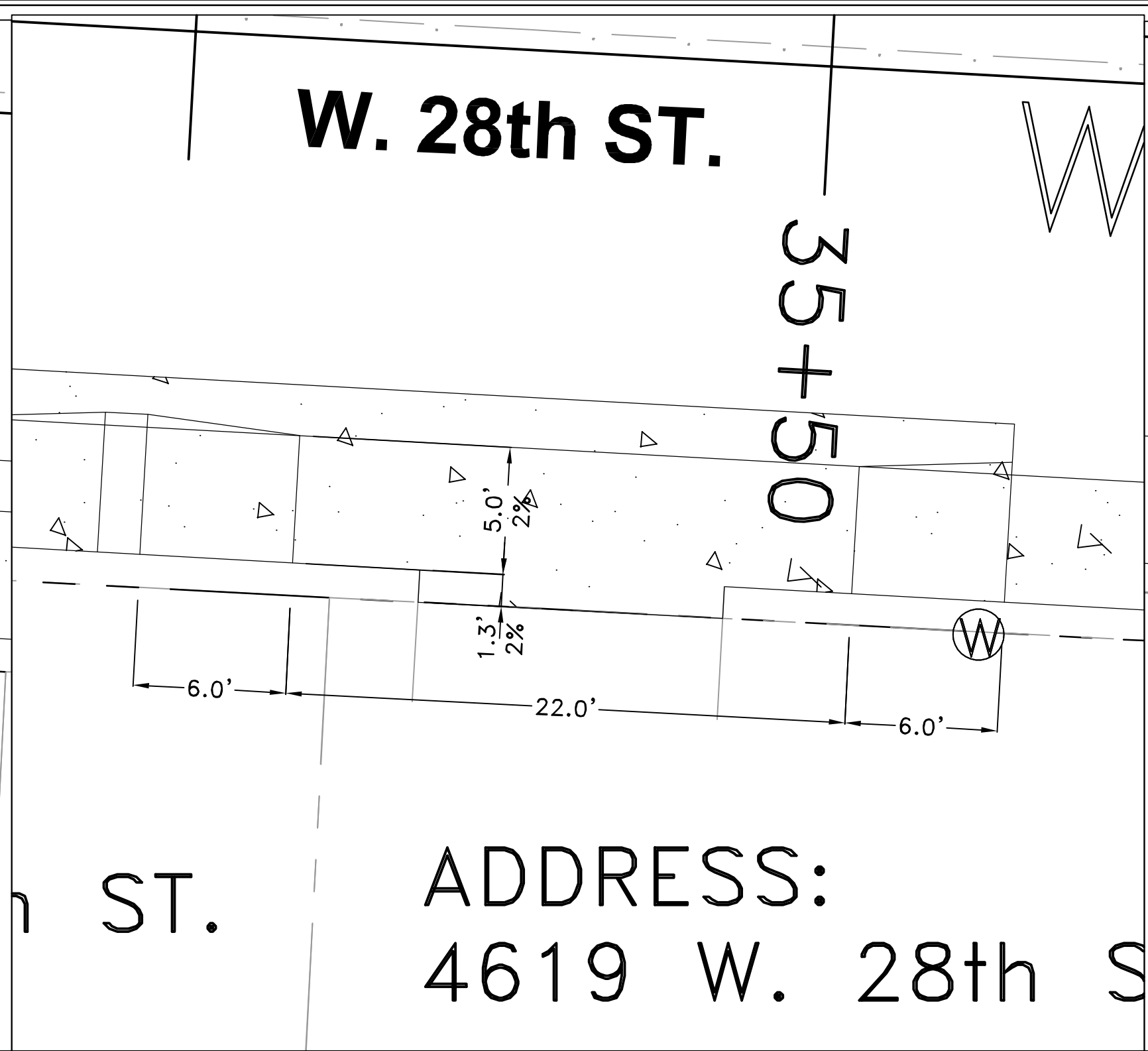
DRAWN BY	MJT
DESIGNED	MJT
CHECKED	CGW
DATE	06-18-2019
SCALE	NO SCALE
PROJECT NO.	CLR #17201
SHEET NO.	C19

REVISIONS	DATE



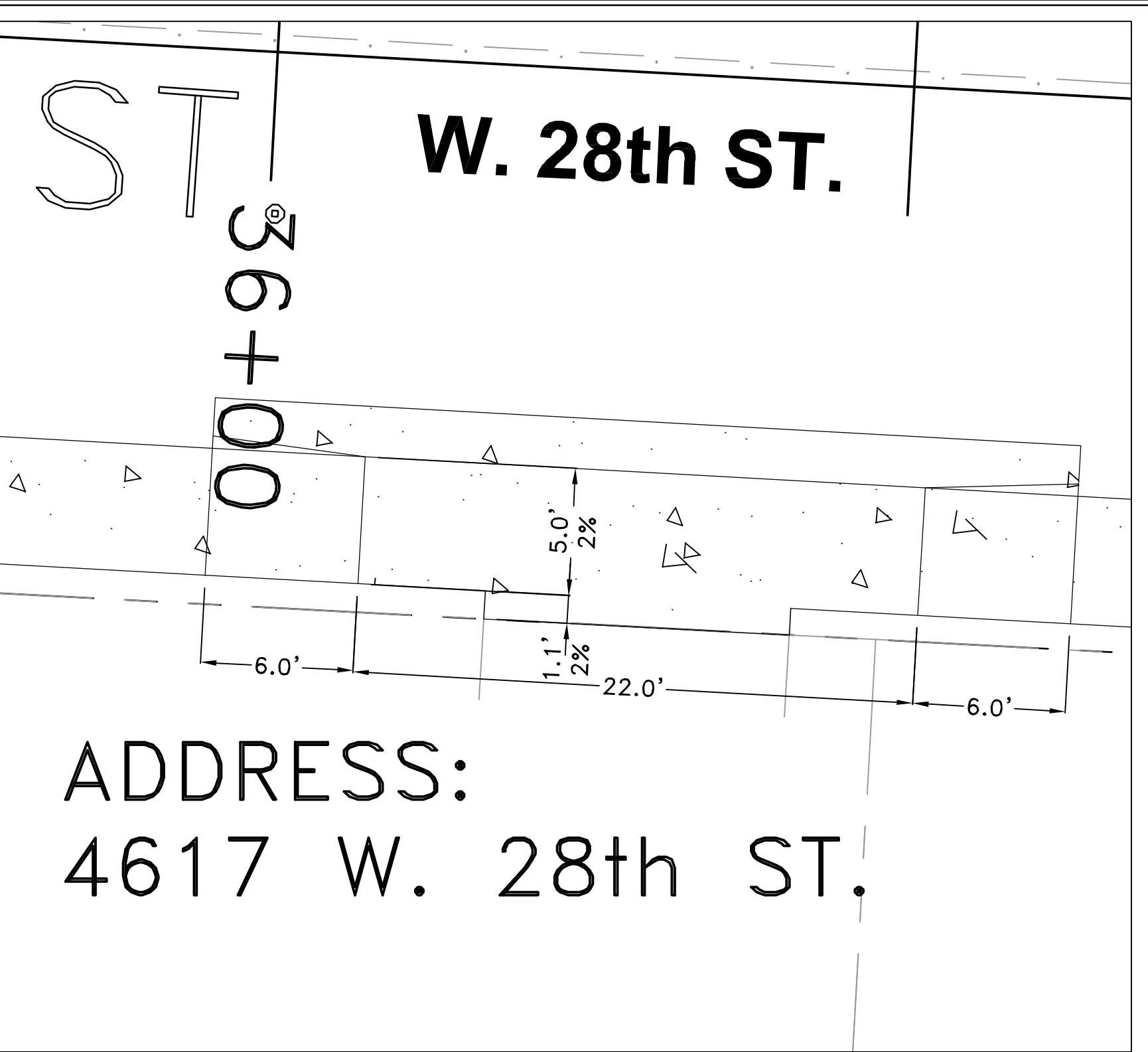
ADDRESS:
4621 W. 28th ST.

RESIDENTIAL DRIVE 4621 W. 28th ST.



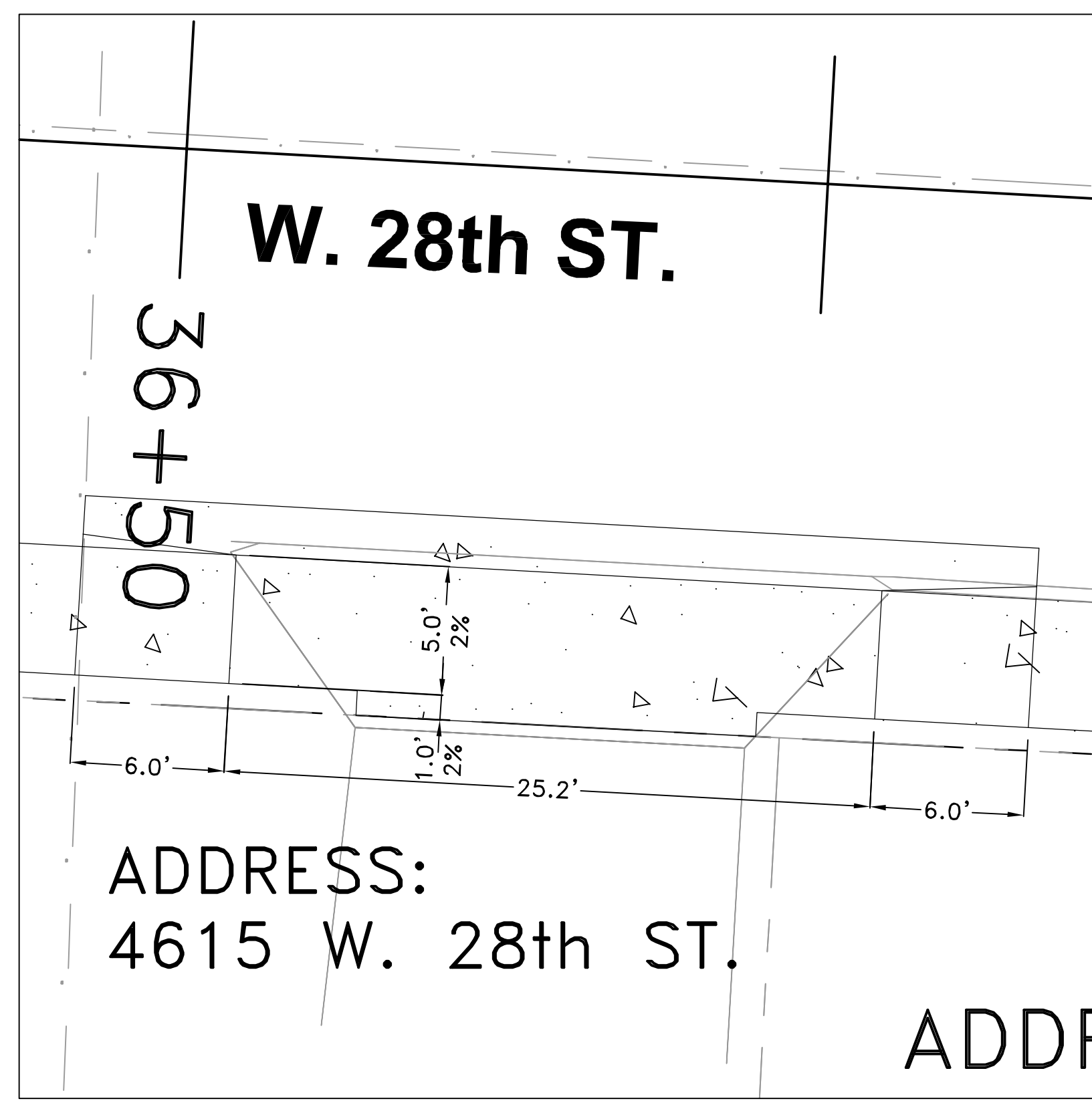
ADDRESS:
4619 W. 28th ST.

RESIDENTIAL DRIVE 4619 W. 28th ST.



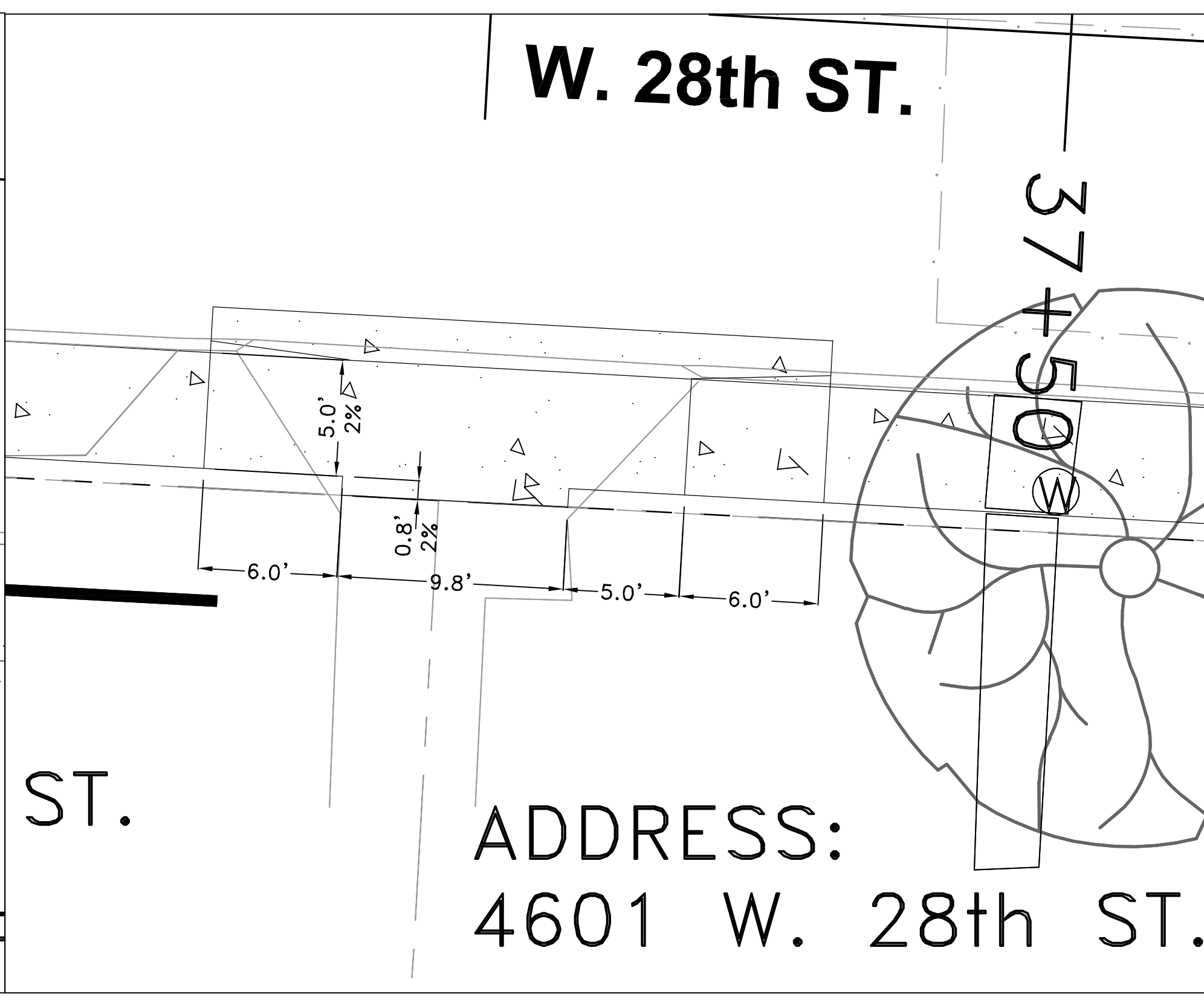
ADDRESS:
4617 W. 28th ST.

RESIDENTIAL DRIVE 4617 S. MADISON ST.



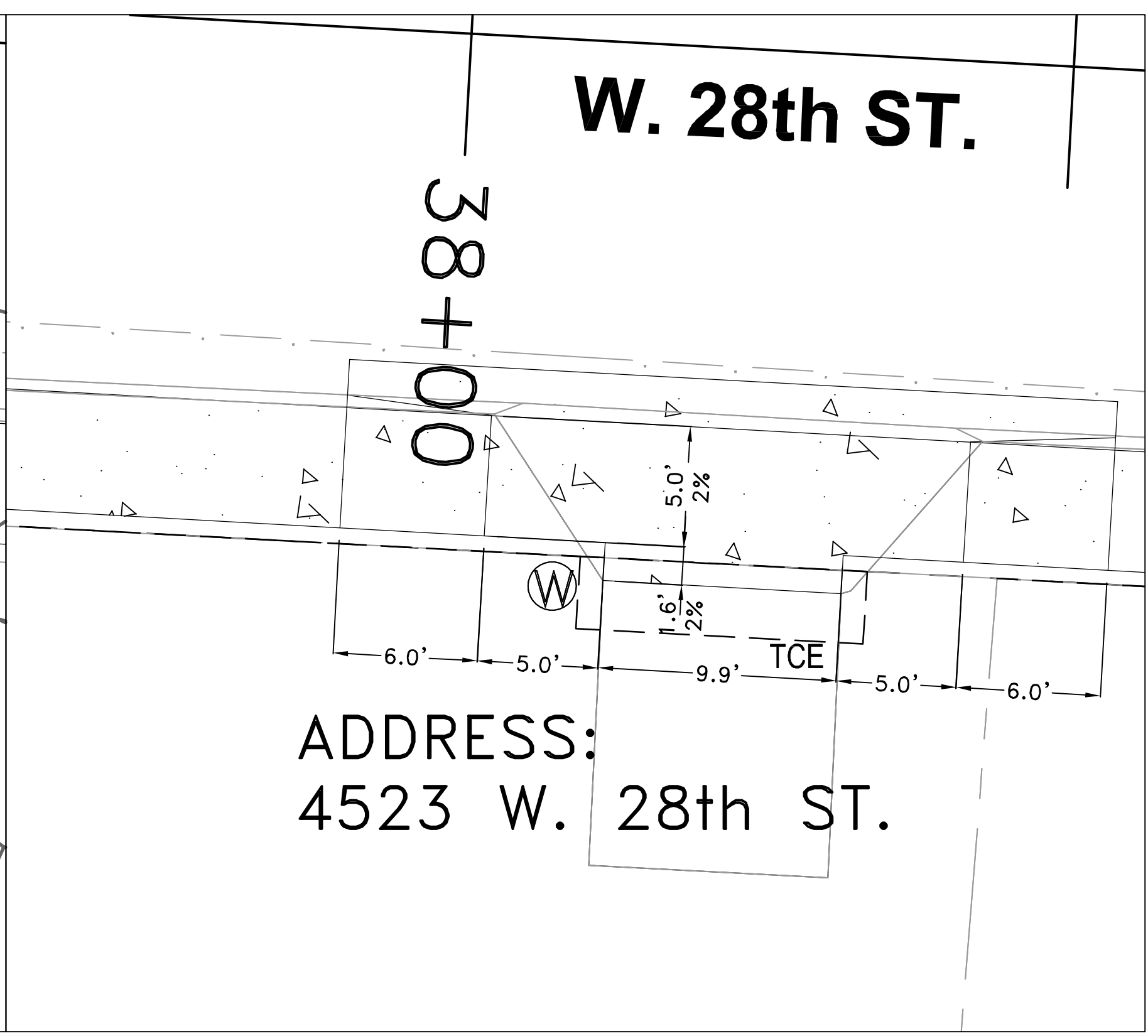
ADDRESS:
4615 W. 28th ST.

RESIDENTIAL DRIVE 4615 W. 28th ST.



ADDRESS:
4601 W. 28th ST.

RESIDENTIAL DRIVE 4601 W. 28th ST.



ADDRESS:
4523 W. 28th ST.

RESIDENTIAL DRIVE 4523 W. 28th ST.

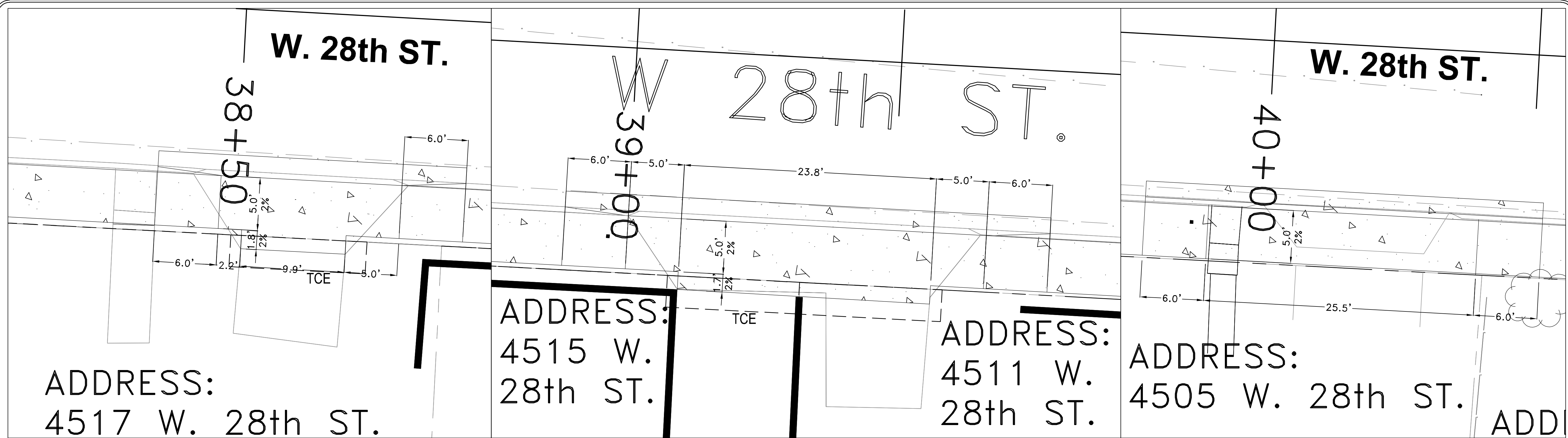
CITY OF LITTLE ROCK, ARKANSAS
WARD 1 1-17-SW-401 SIDEWALKS
W. 28th STREET DRIVEWAY PROFILES 3

DEPARTMENT OF PUBLIC WORKS
CIVIL ENGINEERING
701 W. MARKHAM
LITTLE ROCK, ARKANSAS 72201

60% SUBMITTAL

DRAWN BY	MJT
DESIGNED	MJT
CHECKED	CGW
DATE	06-18-2019
SCALE	NO SCALE
PROJECT NO.	CLR #17201
SHEET NO.	C20

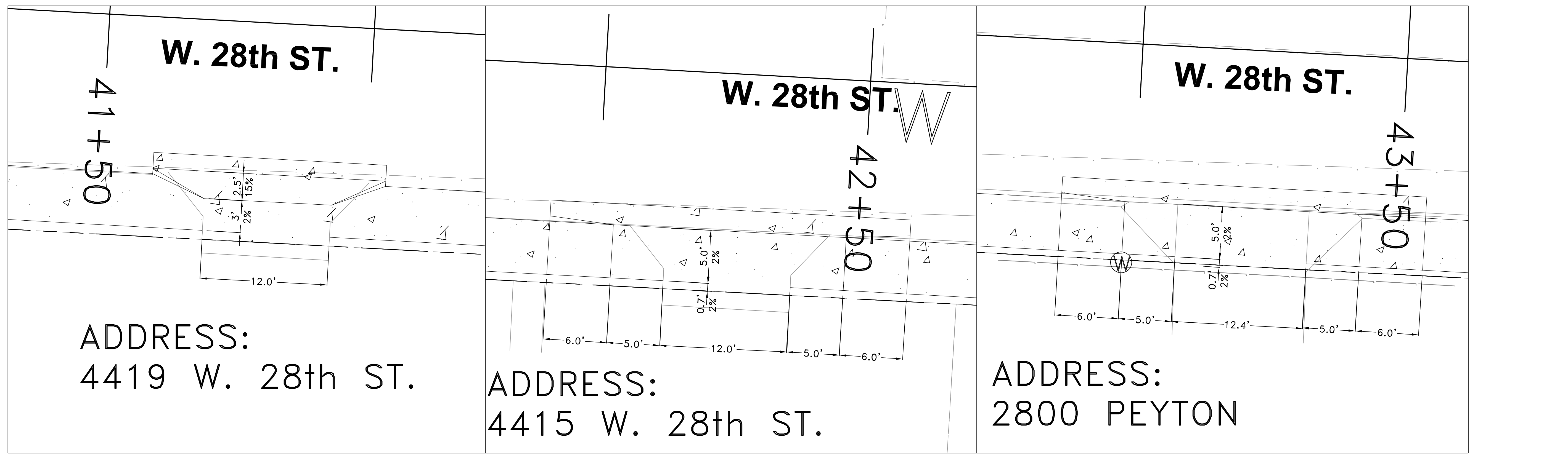
REVISIONS	DATE



RESIDENTIAL DRIVE 4517 W. 28th ST.

RESIDENTIAL DRIVE 4515 AND 4511 W. 28th ST.

RESIDENTIAL DRIVE 4505 W. 28th ST.



RESIDENTIAL DRIVE 4419 W. 28th ST.

RESIDENTIAL DRIVE 4415 W. 28th ST.

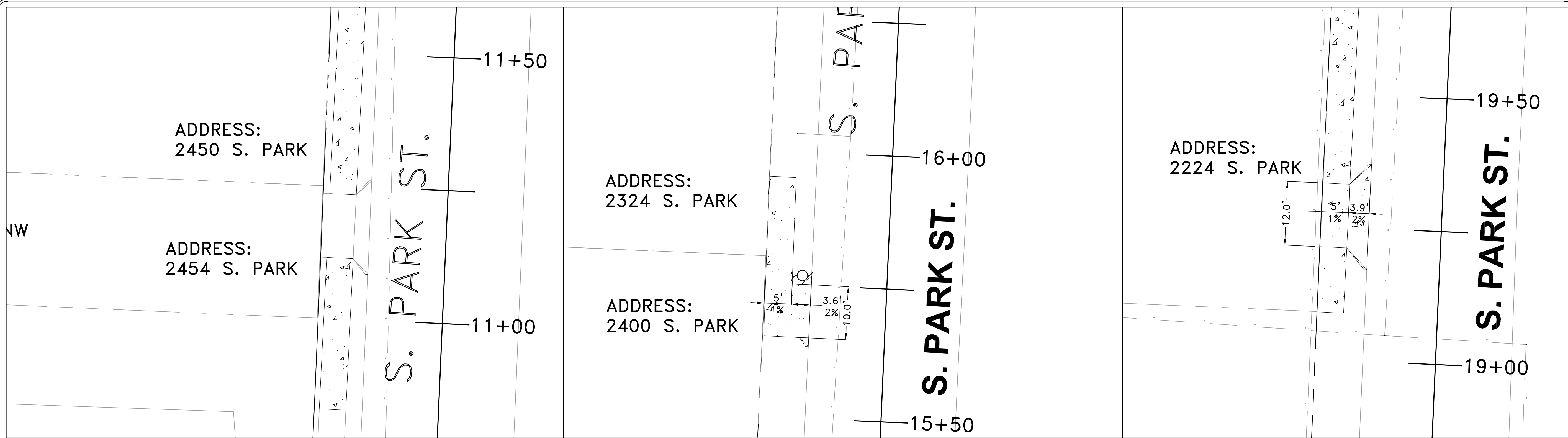
RESIDENTIAL DRIVE 2800 PEYTON

CITY OF LITTLE ROCK, ARKANSAS
 WARD 1 1-17-SW-401 SIDEWALKS
 W. 28th STREET DRIVEWAY PROFILES 4

DEPARTMENT OF PUBLIC WORKS
 CIVIL ENGINEERING
 701 W. MARKHAM
 LITTLE ROCK, ARKANSAS 72201

60% SUBMITTAL

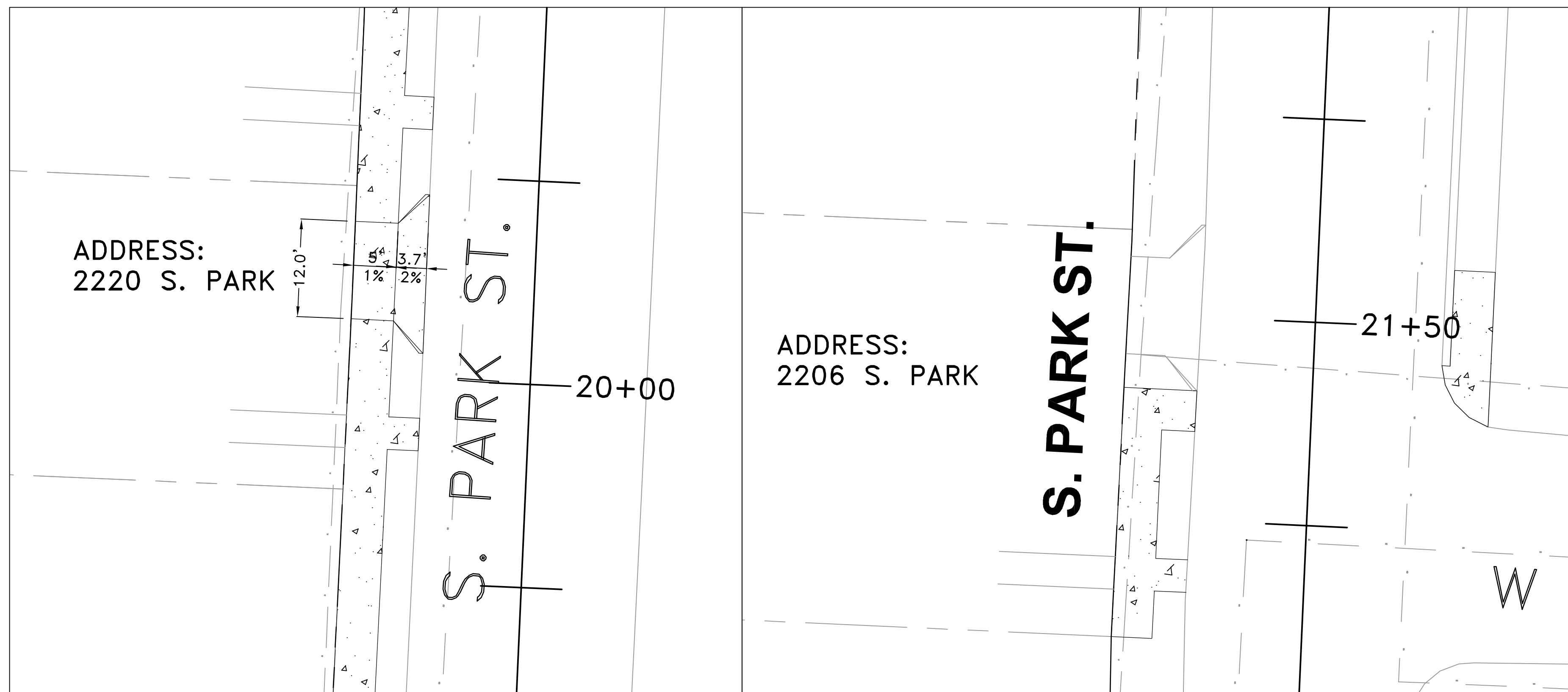
DRAWN BY	MJT
DESIGNED	MJT
CHECKED	CGW
DATE	06-18-2019
SCALE	NO SCALE
PROJECT NO.	CLR #17201
SHEET NO.	C21



RESIDENTIAL DRIVE 2454 S. PARK ST.

RESIDENTIAL DRIVE 2400 AND 2324 S. PARK ST.

RESIDENTIAL DRIVE 2224 S. PARK ST.



RESIDENTIAL DRIVE 2220 S. PARK ST.

RESIDENTIAL DRIVE 2206 S. PARK ST.

REVISIONS DATE

REVISIONS	DATE

CITY OF LITTLE ROCK, ARKANSAS
WARD 1 1-17-SW-401 SIDEWALKS

S. PARK ST. DRIVEWAY PROFILES 1



DEPARTMENT OF PUBLIC WORKS

CIVIL ENGINEERING

701 W. MARKHAM

LITTLE ROCK, ARKANSAS 72201



60% SUBMITTAL

DRAWN BY

MJT

DESIGNED

MJT

CHECKED

CGW

DATE

06-18-2019

SCALE

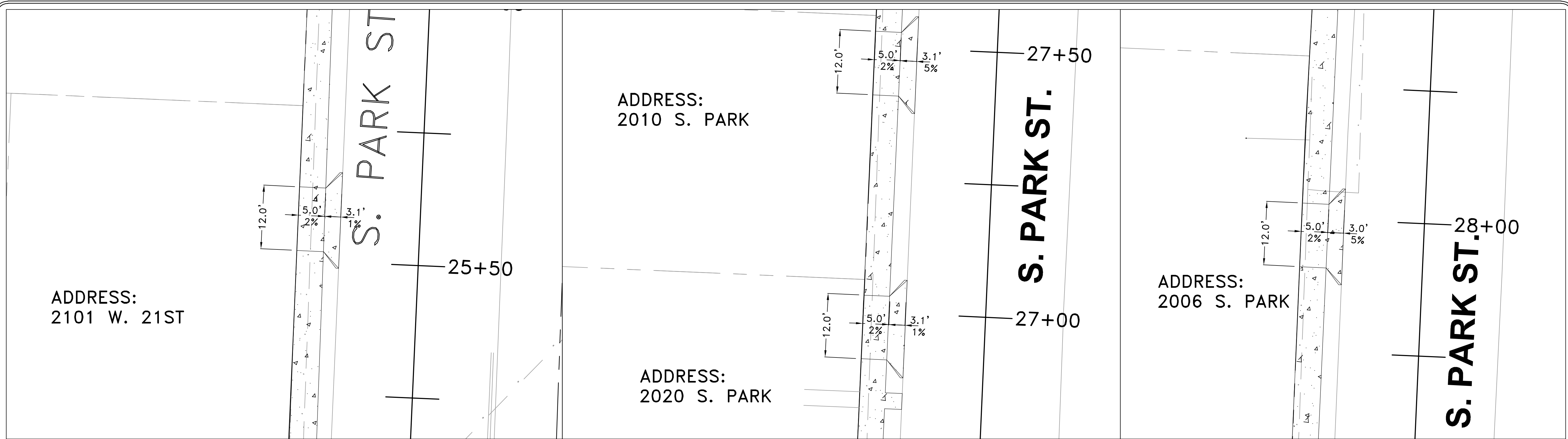
NO SCALE

PROJECT NO.

CLR #17201

SHEET NO.

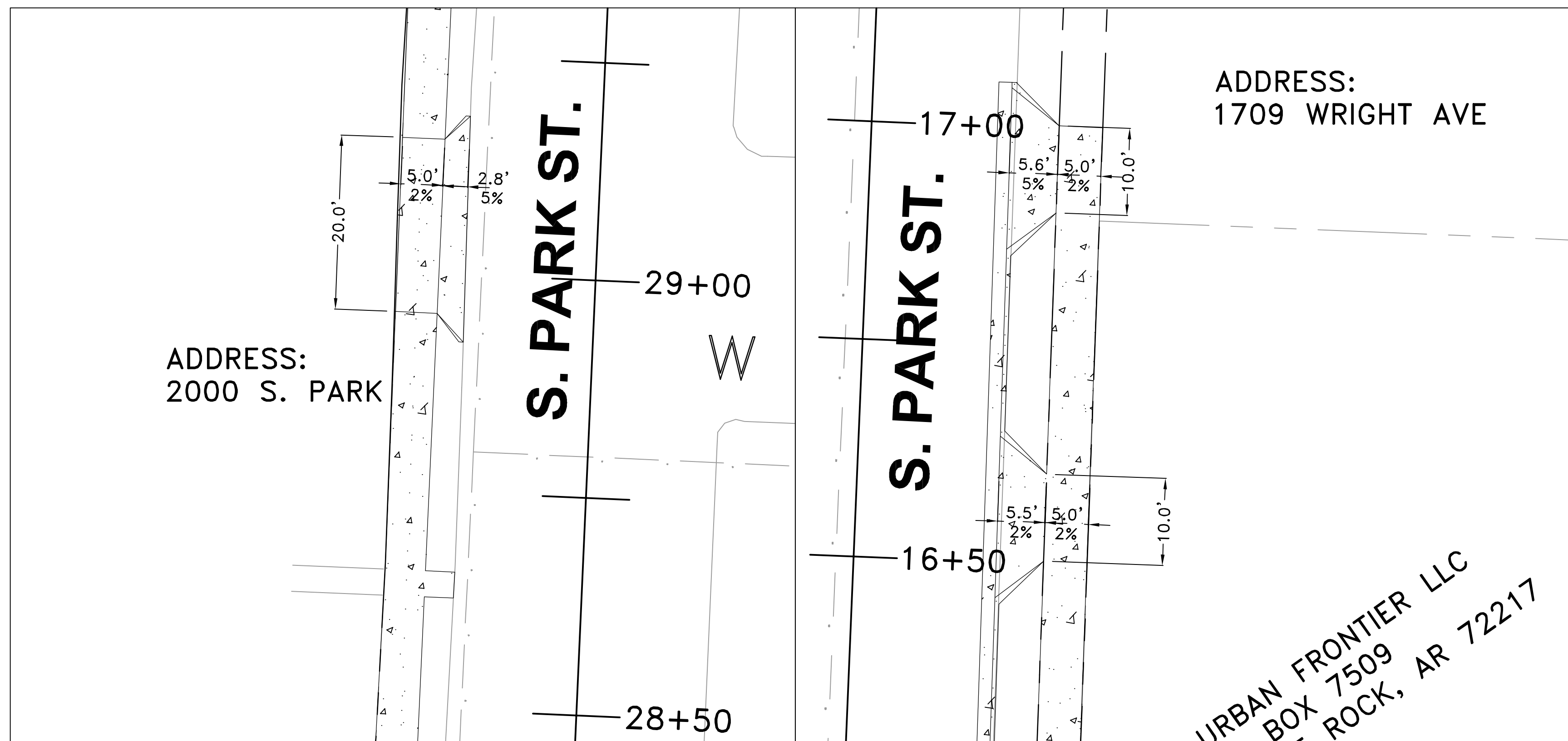
C22



RESIDENTIAL DRIVE 2101 S. PARK ST.

RESIDENTIAL DRIVE 2020 AND 2010 S. PARK ST.

RESIDENTIAL DRIVE 2006 S. PARK ST.



RESIDENTIAL DRIVE 2000 S. PARK ST.


RESIDENTIAL DRIVE 1709 S. PARK ST. AND EMPTY LOT

URBAN FRONTIER LLC
 BOX 7509
 ROCK, AR 72217

REVISIONS DATE

REVISIONS	DATE

CITY OF LITTLE ROCK, ARKANSAS
 WARD 1 1-17-SW-401 SIDEWALKS
 S. PARK ST. DRIVEWAY PROFILES 2



DEPARTMENT OF PUBLIC WORKS
 CIVIL ENGINEERING
 701 W. MARKHAM
 LITTLE ROCK, ARKANSAS 72201



60% SUBMITTAL

DRAWN BY
 MJT
 DESIGNED
 MJT
 CHECKED
 CGW
 DATE
 06-18-2019
 SCALE
 NO SCALE
 PROJECT NO.
 CLR #17201
 SHEET NO.
C23