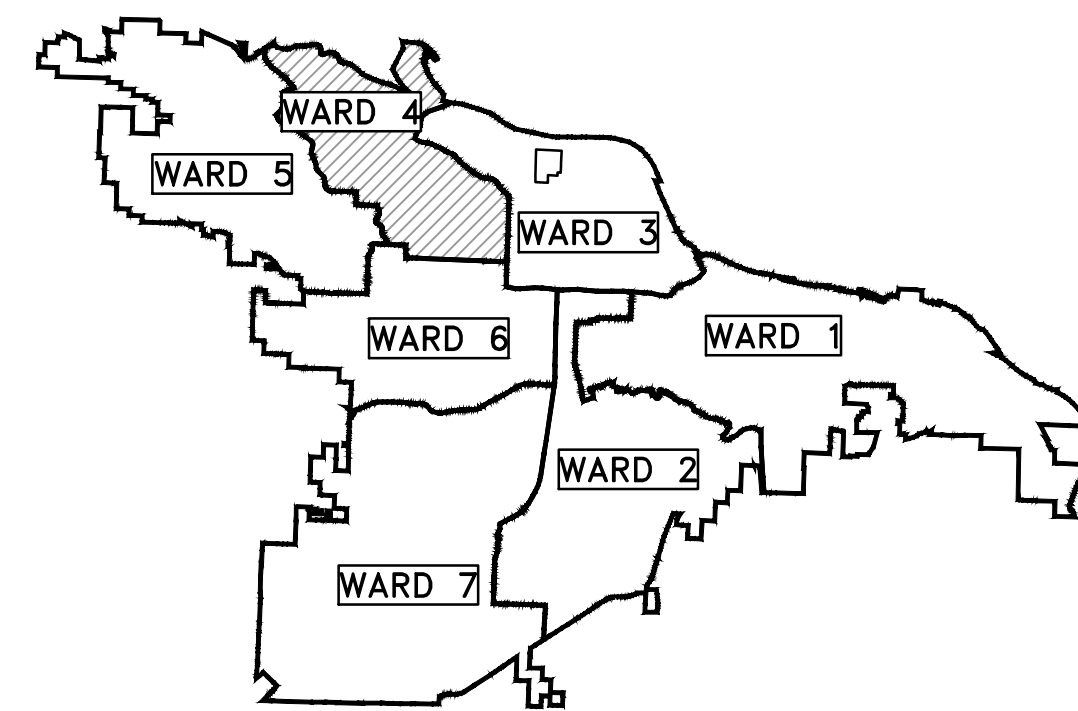


# PROJECT NUMBER 04-17-ST-202

## N. RODNEY PARHAM ROAD WIDENING

### LITTLE ROCK, ARKANSAS




PROJECT LOCATION - WARD 4

REVISIONS	DATE

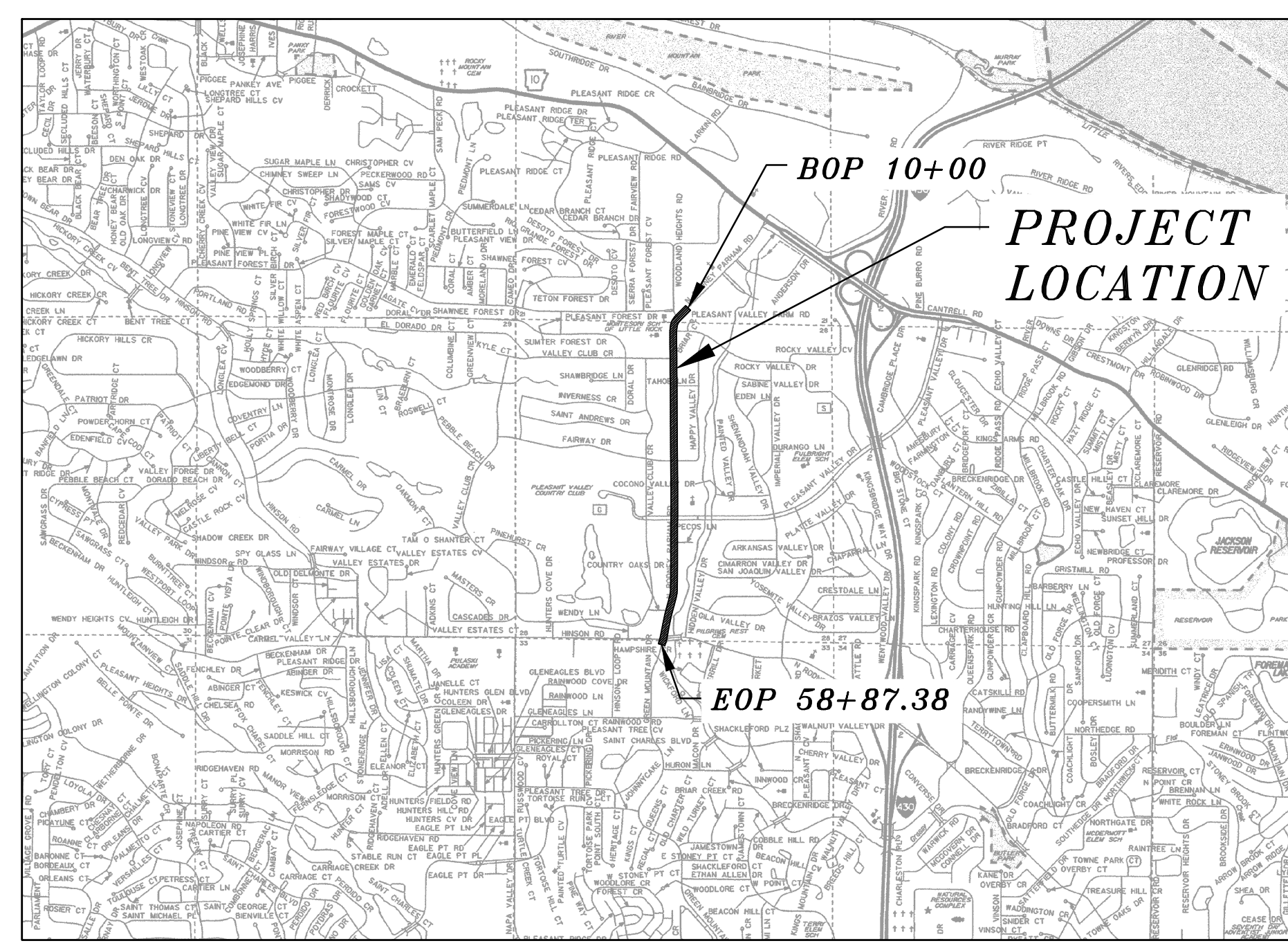

CITY OF LITTLE ROCK, ARKANSAS  
 N. RODNEY PARHAM ROAD WIDENING  
 COVER SHEET

DEPARTMENT OF PUBLIC WORKS  
 CIVIL ENGINEERING  
 701 W. MARKHAM  
 LITTLE ROCK, ARKANSAS 72201



DRAWN BY  
 JAM  
 DESIGNED  
 CGS  
 CHECKED  
 MK  
 DATE  
 5/30/2019  
 SCALE  
 N.T.S.  
 PROJECT NO.  
 04-17-ST-202  
 SHEET NO.  
 C1



SHEET NO.	TITLE
C1	COVER SHEET
C2	LEGEND AND QUANTITIES
C3	TOPOGRAPHIC SURVEY
C4	TOPOGRAPHIC SURVEY
C5	TOPOGRAPHIC SURVEY
C6	TOPOGRAPHIC SURVEY
C7	TOPOGRAPHIC SURVEY
C8	TOPOGRAPHIC SURVEY
C9	TOPOGRAPHIC SURVEY
C10	TOPOGRAPHIC SURVEY
C11	TOPOGRAPHIC SURVEY
C12	TYPICAL SECTIONS
C13	TYPICAL SECTIONS
C14	EROSION CONTROL DETAILS STAGE 1
C15	EROSION CONTROL DETAILS STAGE 1
C16	EROSION CONTROL DETAILS STAGE 1
C17	EROSION CONTROL DETAILS STAGE 1
C18	EROSION CONTROL DETAILS STAGE 1
C19	EROSION CONTROL DETAILS STAGE 2
C20	EROSION CONTROL DETAILS STAGE 2
C21	EROSION CONTROL DETAILS STAGE 2
C22	EROSION CONTROL DETAILS STAGE 2
C23	EROSION CONTROL DETAILS STAGE 2
C24	MAINTENANCE OF TRAFFIC DETAILS STAGE 1
C25	MAINTENANCE OF TRAFFIC DETAILS STAGE 1
C26	MAINTENANCE OF TRAFFIC DETAILS STAGE 1
C27	MAINTENANCE OF TRAFFIC DETAILS STAGE 1
C28	MAINTENANCE OF TRAFFIC DETAILS STAGE 1
C29	MAINTENANCE OF TRAFFIC DETAILS STAGE 2
C30	MAINTENANCE OF TRAFFIC DETAILS STAGE 2
C31	MAINTENANCE OF TRAFFIC DETAILS STAGE 2
C32	MAINTENANCE OF TRAFFIC DETAILS STAGE 2
C33	MAINTENANCE OF TRAFFIC DETAILS STAGE 2
C34	MAINTENANCE OF TRAFFIC DETAILS STAGE 3
C35	MAINTENANCE OF TRAFFIC DETAILS STAGE 3
C36	MAINTENANCE OF TRAFFIC DETAILS STAGE 3
C37	MAINTENANCE OF TRAFFIC DETAILS STAGE 3
C38	MAINTENANCE OF TRAFFIC DETAILS STAGE 3
C39	PLAN ROCKY VALLEY DR.
C40	PLAN AND PROFILE
C41	PLAN AND PROFILE
C42	PLAN AND PROFILE
C43	PLAN AND PROFILE
C44	PLAN AND PROFILE
C45	PLAN AND PROFILE
C46	PLAN AND PROFILE
C47	PLAN AND PROFILE
C48	PLAN AND PROFILE
C49-C74	CROSS SECTIONS



N.T.S.

PRELIMINARY  
 SUBJECT TO REVISION  
 60% SUBMITTAL 5/30/19

DEPARTMENT OF PUBLIC WORKS  
 CIVIL ENGINEERING  
 701 WEST MARKHAM STREET  
 LITTLE ROCK, ARKANSAS 72201



7302 Kanis Rd.  
 Little Rock, Arkansas 72204  
 PH# 501.371.0272  
 HTTP://WWW.MCE.US.COM




W:\2018\18-5823-City of Little Rock, N. Rodney Parham Rd. Reconstruction\Design Drawings\18-5823-CV\FRANGL.GND.dwg, 6/5/19 at 3:12pm

QUANTITIES			
ITEM NO.	DESCRIPTION	UNIT	TOTAL QTY.
2.01	Site Preparation	LS	1
2.02	Clearing and Grubbing Trees	LS	1
3.01	Unclassified Excavation	CY	11,000
3.06	Borrow Material	CY	6,000
	Undercut (Unclassified Excavation & Select Fill)	CY	4,500
3.40	Topsoil	CY	2,600
4.01	Aggregate Base Course	TON	12,500
5.01	Tack Coat	GAL	680
6.01	ACHM Surface Course	TON	2,530
6.20	ACHM Binder Course	TON	3,795
7.06	Concrete Driveway Apron (6" Thick), Standard Finish	SF	32,205
8.03	Concrete Curb and Gutter (Class 3)	LF	10,200
9.04	Concrete Sidewalk (4" Thick)	SF	34,102
10.01	Junction Box	EA	3
10.04	Curb Inlet, (4' Box)	EA	51
10.06	Curb Inlet, (6' Box)	EA	1
10.07	Wing 3' Extension	EA	62
13.18 C	Storm Drain Pipe, 18" RCP	LF	2,650
13.24 C	Storm Drain Pipe, 24" RCP	LF	684
13.30 C	Storm Drain Pipe, 30" RCP	LF	56
13.36 C	Storm Drain Pipe, 36" RCP	LF	578
14.01	Solid Sodding, Bermuda	SY	28,000
16.01	Maintenance of Traffic	LS	1
18.50	Access Ramp	SF	2,100
18.55	Water for Dust Control	GAL	50,000
19.01	Final Cleanup	LS	1
23.01	B Stone	TON	8,500
24.06	Sediment Barrier, Silt Fence (SD1)	LF	1,040
24.11	Silt Fence - (SF-B)	LF	8,000
26.10	Trench or Excavation Safety Systems	LS	1
29.10	Project Information Kiosk	LS	1
625.08	Geotextile Fabric (Type 8)	SY	15,000
SP	Roadway Illumination Pole	EA	28
SP	Street Lighting Wiring	LS	1
SP	Pedestrian Signal Pole (Pleasant Valley)	EA	4
719.04 W	Thermoplastic Pavement Marking White (4")	LF	7,670
719.04 Y	Thermoplastic Pavement Marking Yellow (4")	LF	9,005
719.60	Thermoplastic Pavement Marking (Arrows)	EA	20
SP	Thermoplastic Pavement Marking (Crosswalk)	LF	560
	Signage	LS	1

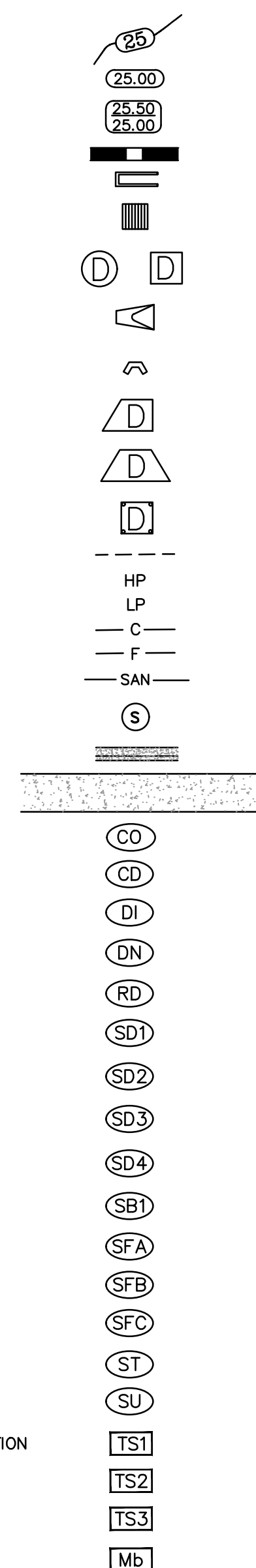
**EXISTING**

- IRON ROD
- PK NAIL
- R.R. SPIKE
- CONC. MONUMENT
- WATER VALVE
- WATER METER
- FIRE HYDRANT
- GAS METER
- GAS VALVE
- CLEAN-OUT
- GUARD POST (BOLLARD)
- SIGN POST
- BENCHMARK
- STORM SEWER MANHOLE
- SANITARY SEWER MANHOLE
- TELEPHONE MANHOLE
- ELECTRIC MANHOLE
- TELEPHONE BOX
- ELECTRIC BOX
- CABLE BOX
- UTILITY POLE
- GUY WIRE
- LIGHT POLE
- POST OR POLE (TYPE AS NOTED)
- MAILBOX
- DECIDUOUS TREE
- EVERGREEN/CONIFEROUS TREE
- BUSH
- PROPERTY LINE
- SETBACK LINE
- EASEMENT LINE
- CURB
- FENCE
- OVERHEAD ELECTRIC
- OVERHEAD TELEPHONE
- OVERHEAD CABLE
- UNDERGROUND TELEPHONE
- UNDERGROUND ELECTRIC
- UNDERGROUND CABLE
- WATER LINE
- SEWER LINE
- GAS LINE
- STORM SEWER/CULVERT
- EDGE OF WOODS
- CONTOUR LINE



**PROPOSED**


- PROPOSED CONTOUR
- PROPOSED SPOT ELEVATION
- PROPOSED SPOT CURB ELEVATION
- STORM SEWER - PIPE
- STORM SEWER - MITERED END SECTION
- STORM SEWER - GRATE INLET
- STORM SEWER - JUNCTION BOX
- STORM SEWER - FLARED END SECTION
- STORM SEWER - HEADWALL
- STORM SEWER - SINGLE WING
- STORM SEWER - DOUBLE WING
- STORM SEWER - AREA INLET
- GRADE BREAK LINE
- HIGH POINT
- LOW POINT
- CUT LINE
- FILL LINE
- SANITARY SEWER PIPE
- SANITARY SEWER MANHOLE
- PROPOSED CURB
- PROPOSED CONCRETE
- CONSTRUCTION - ENTRANCE/EXIT
- CHECK DAM
- DIVERSION BERM
- DOWNDRAIN STRUCTURE - TEMPORARY
- ROCK DAM
- SEDIMENT BARRIER - SILT FENCE
- SEDIMENT BARRIER - GRAVEL RING
- SEDIMENT BARRIER - BLOCK & GRAVEL
- SEDIMENT BARRIER - BLOCK
- TEMPORARY SEDIMENT BASIN
- SILT FENCE - TYPE A
- SILT FENCE - TYPE B
- SILT FENCE - TYPE C
- STORM DRAIN OUTLET PROTECTION
- SURFACE ROUGHENING
- DISTURBED AREA STABILIZATION - TEMPORARY STABILIZATION
- DISTURBED AREA STABILIZATION - TEMPORARY GRASSING
- DISTURBED AREA STABILIZATION - PERMANENT GRASSING
- MATTING/BLANKETS




REVISIONS	DATE

**CITY OF LITTLE ROCK, ARKANSAS**  
**N. RODNEY PARHAM ROAD WIDENING**

**LEGEND AND QUANTITIES**

  
**DEPARTMENT OF PUBLIC WORKS**  
**CIVIL ENGINEERING**  
**701 W. MARKHAM**  
**LITTLE ROCK, ARKANSAS 72201**



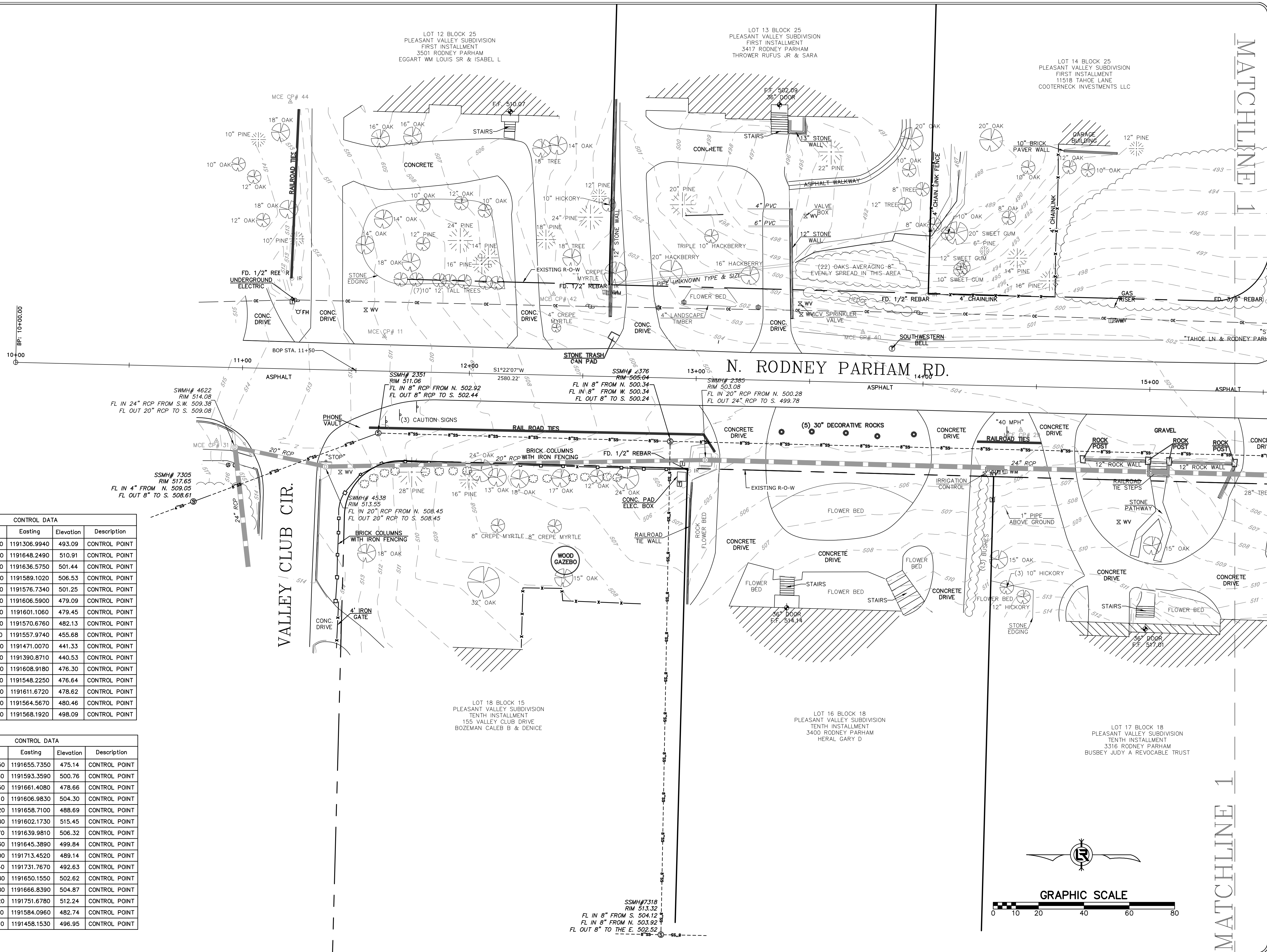
<b>DRAWN BY</b>	CGS
<b>DESIGNED</b>	CGS
<b>CHECKED</b>	MK
<b>DATE</b>	5/30/19
<b>SCALE</b>	N.T.S.
<b>PROJECT NO.</b>	04-17-ST-202
<b>SHEET NO.</b>	C2



W:\2018\18-5823 City of Little Rock, N. Rodney Parham Rd. Reconstruction\Design Drawings\14-5759-S2 TOPO.dwg, 6/4/19 at 5:30pm


CONTROL DATA				
Point #	Northing	Eastng	Elevation	Description
10	162109.6830	1191306.9940	493.09	CONTROL POINT
11	164720.4780	1191648.2490	510.91	CONTROL POINT
12	164249.0210	1191636.5750	501.44	CONTROL POINT
13	163777.7790	1191589.1020	506.53	CONTROL POINT
14	163478.1330	1191576.7340	501.25	CONTROL POINT
15	163015.7080	1191606.5900	479.09	CONTROL POINT
16	162187.4300	1191601.1060	479.45	CONTROL POINT
17	161664.7470	1191570.6760	482.13	CONTROL POINT
18	161257.4110	1191557.9740	455.68	CONTROL POINT
19	160750.4560	1191471.0070	441.33	CONTROL POINT
20	160539.1970	1191390.8710	440.53	CONTROL POINT
21	162544.7350	1191608.9180	476.30	CONTROL POINT
22	162613.2270	1191548.2250	476.64	CONTROL POINT
23	162845.9990	1191611.6720	478.62	CONTROL POINT
24	162897.3770	1191564.5670	480.46	CONTROL POINT
25	163408.2470	1191568.1920	498.09	CONTROL POINT


CONTROL DATA				
Point #	Northing	Eastng	Elevation	Description
26	163024.7050	1191655.7350	475.14	CONTROL POINT
27	164051.6180	1191593.3590	500.76	CONTROL POINT
28	163206.9250	1191661.4080	478.66	CONTROL POINT
29	164440.0310	1191606.9830	504.30	CONTROL POINT
30	163365.2920	1191658.7100	488.69	CONTROL POINT
31	164794.5580	1191602.1730	515.45	CONTROL POINT
32	163610.6070	1191639.9810	506.32	CONTROL POINT
34	163903.6630	1191645.3890	499.84	CONTROL POINT
36	164020.5900	1191713.4520	489.14	CONTROL POINT
38	164314.7940	1191731.7670	492.63	CONTROL POINT
40	164509.6080	1191650.1550	502.62	CONTROL POINT
42	164645.9380	1191666.8390	504.87	CONTROL POINT
44	164761.9720	1191751.6780	512.24	CONTROL POINT
50	161921.1660	1191584.0960	482.74	CONTROL POINT
51	161733.8910	1191458.1530	496.95	CONTROL POINT



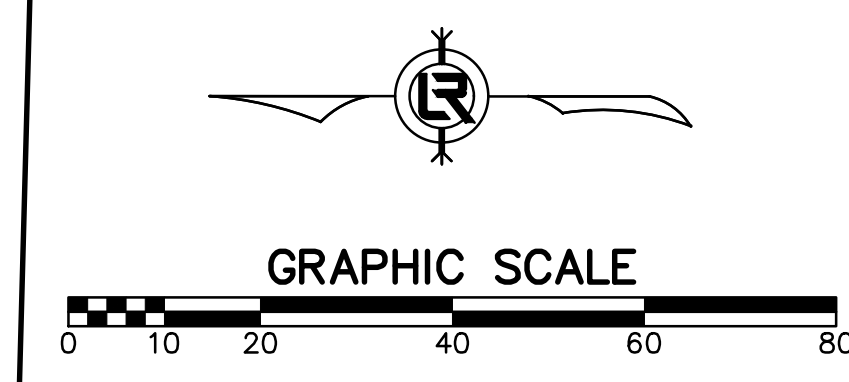
REVISIONS	DATE

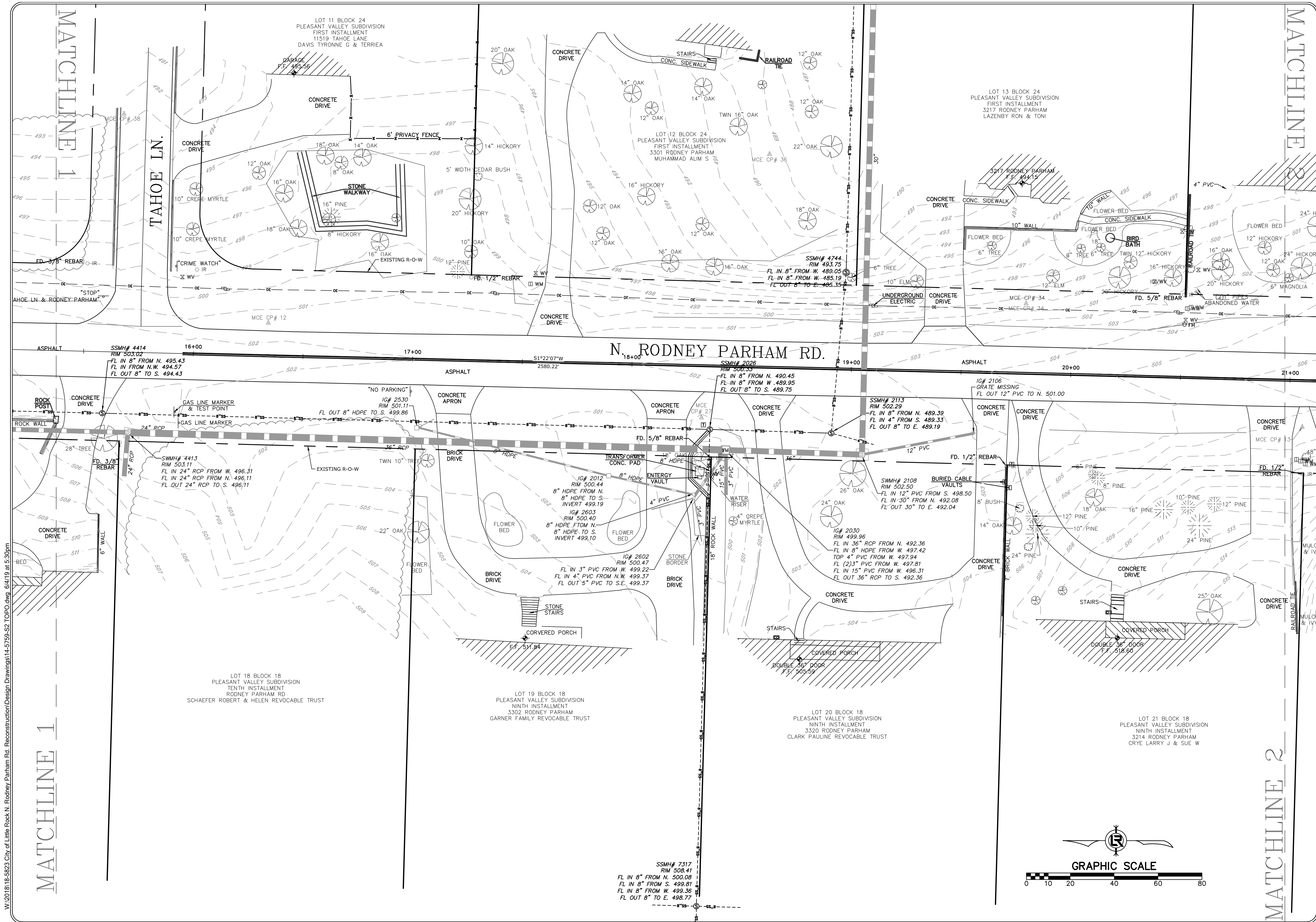
CITY OF LITTLE ROCK, ARKANSAS  
N. RODNEY PARHAM ROAD WIDENING  
TOPOGRAPHIC SURVEY

  
 DEPARTMENT OF PUBLIC WORKS  
 CIVIL ENGINEERING  
 701 W. MARKHAM  
 LITTLE ROCK, ARKANSAS 72201



DRAWN BY  
 JDM  
 DESIGNED  
 NA  
 CHECKED  
 KLS  
 DATE  
 2-12-2016  
 SCALE  
 1"=20'  
 PROJECT NO.  
 04-17-ST-202  
 SHEET NO.  
**C3**







W:\2018\18-5823 City of Little Rock N. Rodney Parham Rd. Reconstruction\Design Drawings\14-5759-S2 TOPO.dwg, 6/14/19 at 5:30pm

REVISIONS	DATE

**CITY OF LITTLE ROCK, ARKANSAS**  
**N. RODNEY PARHAM ROAD WIDENING**  
**TOPOGRAPHIC SURVEY**

 DEPARTMENT OF PUBLIC WORKS CIVIL ENGINEERING 701 W. MARKHAM LITTLE ROCK, ARKANSAS 72201
<b>DRAWN BY</b> JDM <b>DESIGNED</b> NA <b>CHECKED</b> KLS <b>DATE</b> 2-12-2016 <b>SCALE</b> 1"=20' <b>PROJECT NO.</b> 04-17-ST-202 <b>SHEET NO.</b> C4

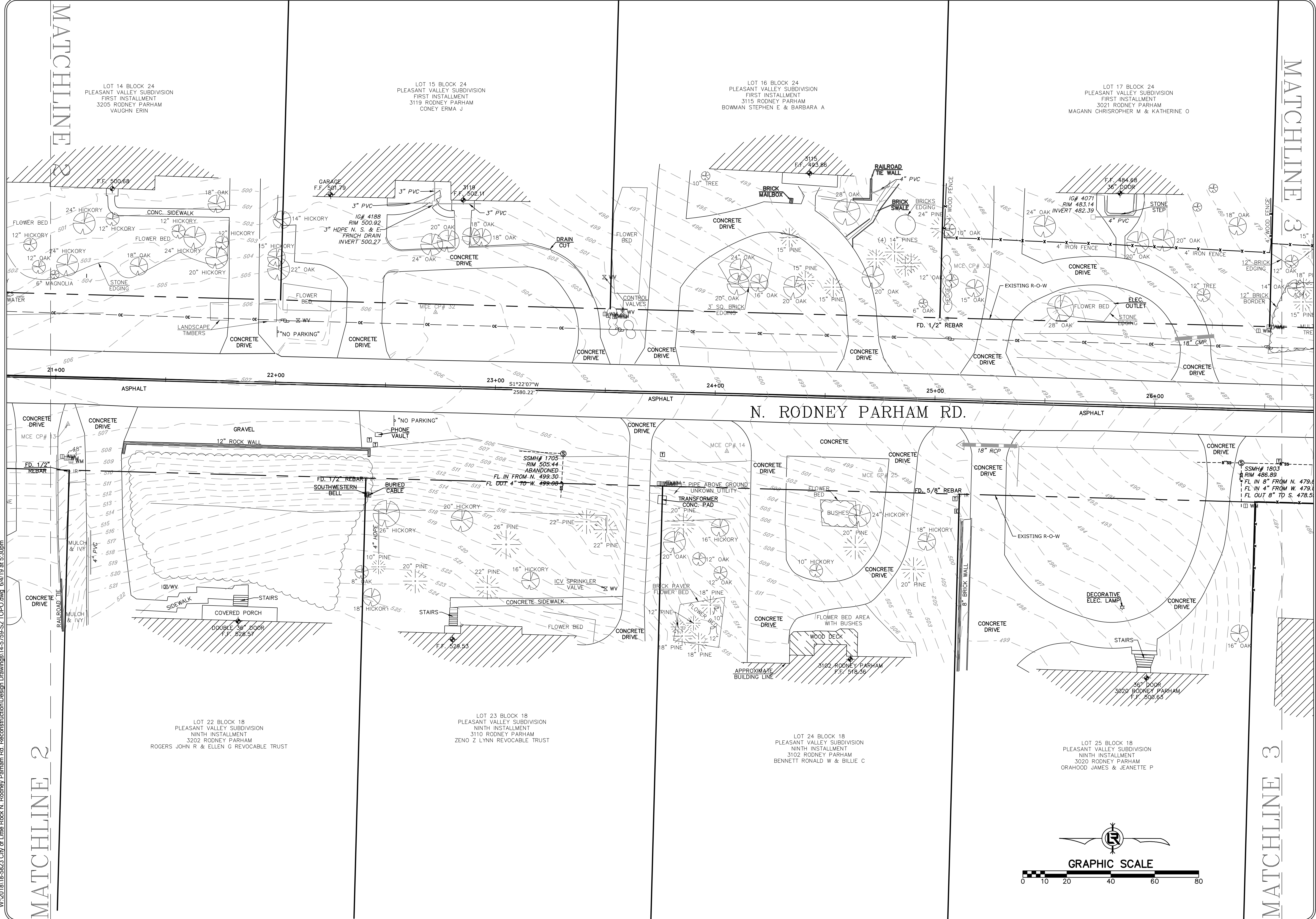




W:\2018\18-5823 City of Little Rock, N. Rodney Parham Rd. Reconstruction\Design Drawings\14-5759-52 TOPO.dwg, 6/4/19 at 5:30pm

MATCHLINE 2


MATCHLINE 3



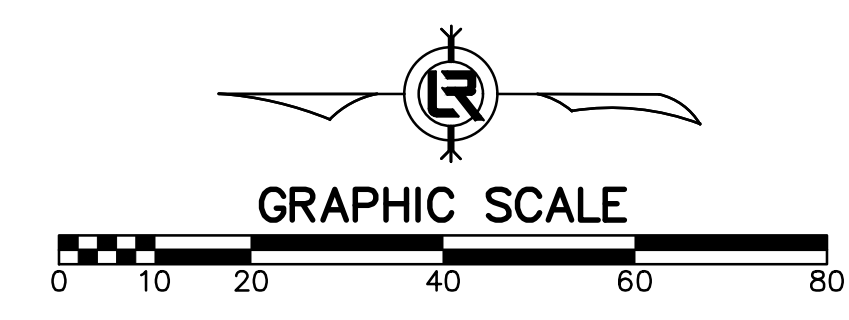
REVISIONS	DATE

CITY OF LITTLE ROCK, ARKANSAS  
 N. RODNEY PARHAM ROAD WIDENING  
 TOPOGRAPHIC SURVEY

DEPARTMENT OF PUBLIC WORKS  
 CIVIL ENGINEERING  
 701 W. MARKHAM  
 LITTLE ROCK, ARKANSAS 72201

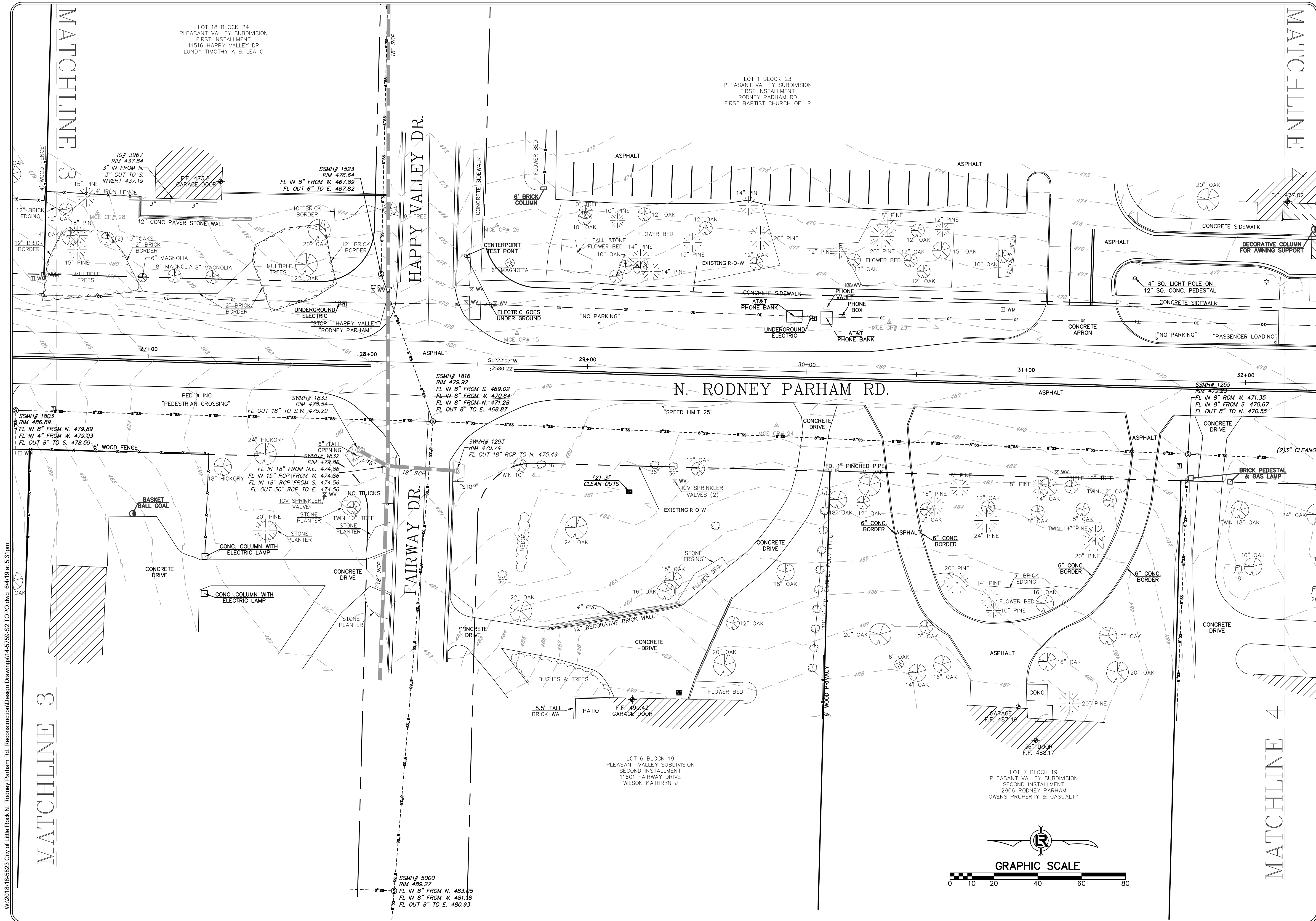


DRAWN BY  
 JDM  
 DESIGNED  
 NA  
 CHECKED  
 KLS  
 DATE  
 2-12-2016  
 SCALE  
 1"=20'  
 PROJECT NO.  
 04-17-ST-202  
 SHEET NO.  
 C5






W:\2018\18-5823 City of Little Rock N. Rodney Parham Rd. Reconstruction\Design Drawings\14-5759-S2 TOPO.dwg, 6/4/19, at 5:31pm



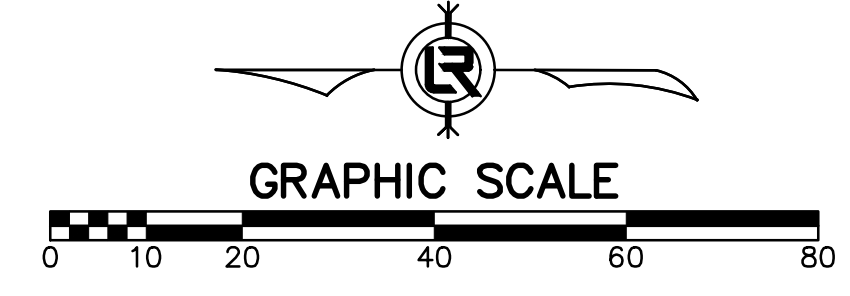
REVISIONS	DATE

CITY OF LITTLE ROCK, ARKANSAS  
 N. RODNEY PARHAM ROAD WIDENING  
 TOPOGRAPHIC SURVEY

DEPARTMENT OF PUBLIC WORKS  
 CIVIL ENGINEERING  
 701 W. MARKHAM  
 LITTLE ROCK, ARKANSAS 72201



DRAWN BY JDM
DESIGNED NA
CHECKED KLS
DATE 2-12-2016
SCALE 1"=20'
PROJECT NO. 04-17-ST-202
SHEET NO. C6





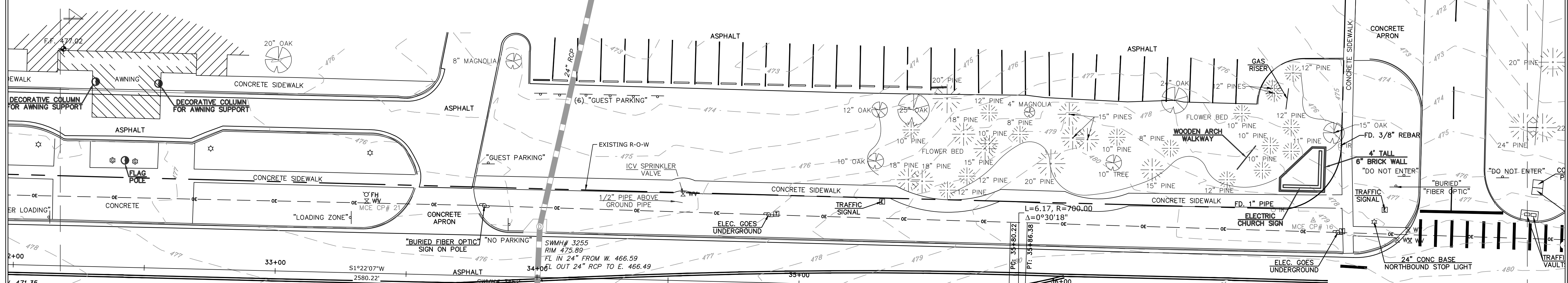
W:\2018\18-5823 City of Little Rock, N. Rodney Parham Rd. Reconstruction\Design Drawings\14-5759-52 TOPO.dwg, 6/4/19 at 5:31pm

MATCHLINE

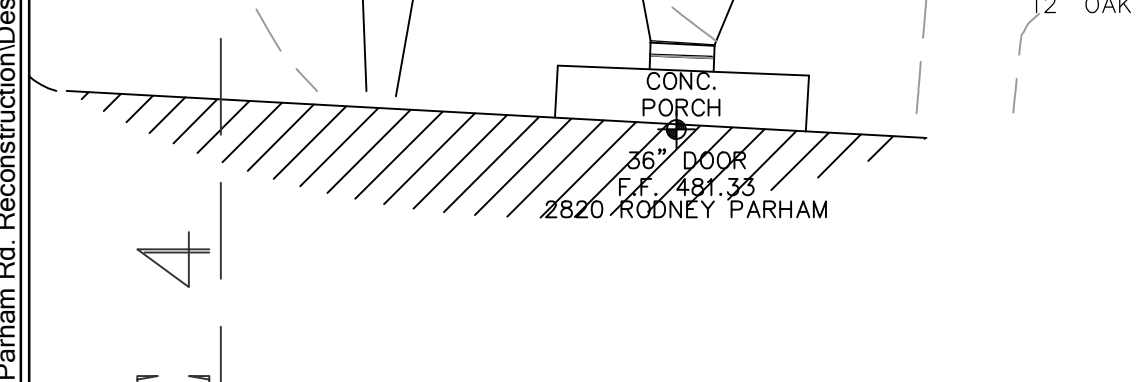
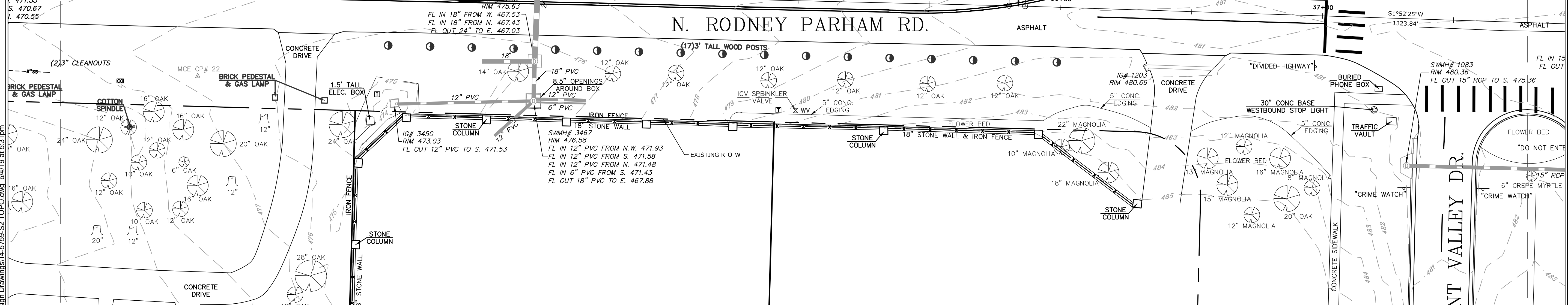
MATCHLINE 5

LOT 1 BLOCK 23  
PLEASANT VALLEY SUBDIVISION  
FIRST INSTALLMENT  
RODNEY PARHAM RD  
FIRST BAPTIST CHURCH OF LR

IG# 7326  
RIM HIGH SIDE 464.55  
RIM LOW SIDE 462.92  
FL IN 36" FROM W. 455.25  
FL OUT 36" TO E. 453.52



### N. RODNEY PARHAM RD.

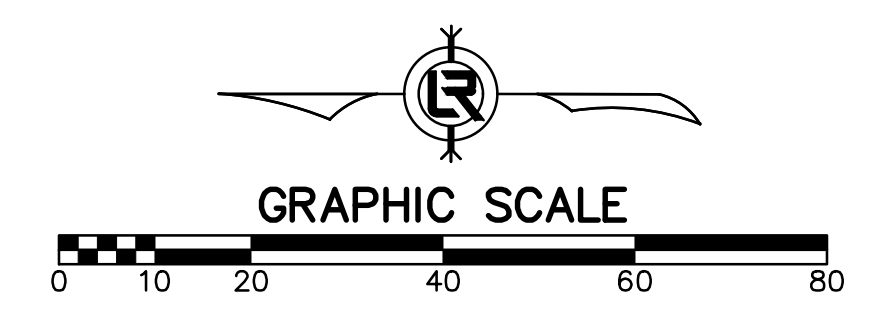


LOT 9 BLOCK 19  
PLEASANT VALLEY SUBDIVISION  
SECOND INSTALLMENT  
0 PLEASANT VALLEY DRIVE  
SCHUECK THOMAS B REV TR

LOT 10 BLOCK 19  
PLEASANT VALLEY SUBDIVISION  
SECOND INSTALLMENT  
10 PLEASANT VALLEY DRIVE  
SCHUECK THOMAS B REV TR

LOT 8 BLOCK 19  
PLEASANT VALLEY SUBDIVISION  
SECOND INSTALLMENT  
2820 N. RODNEY PARHAM  
MCNEIL HEATHER

PLEASANT VALLEY DR.



REVISIONS	DATE

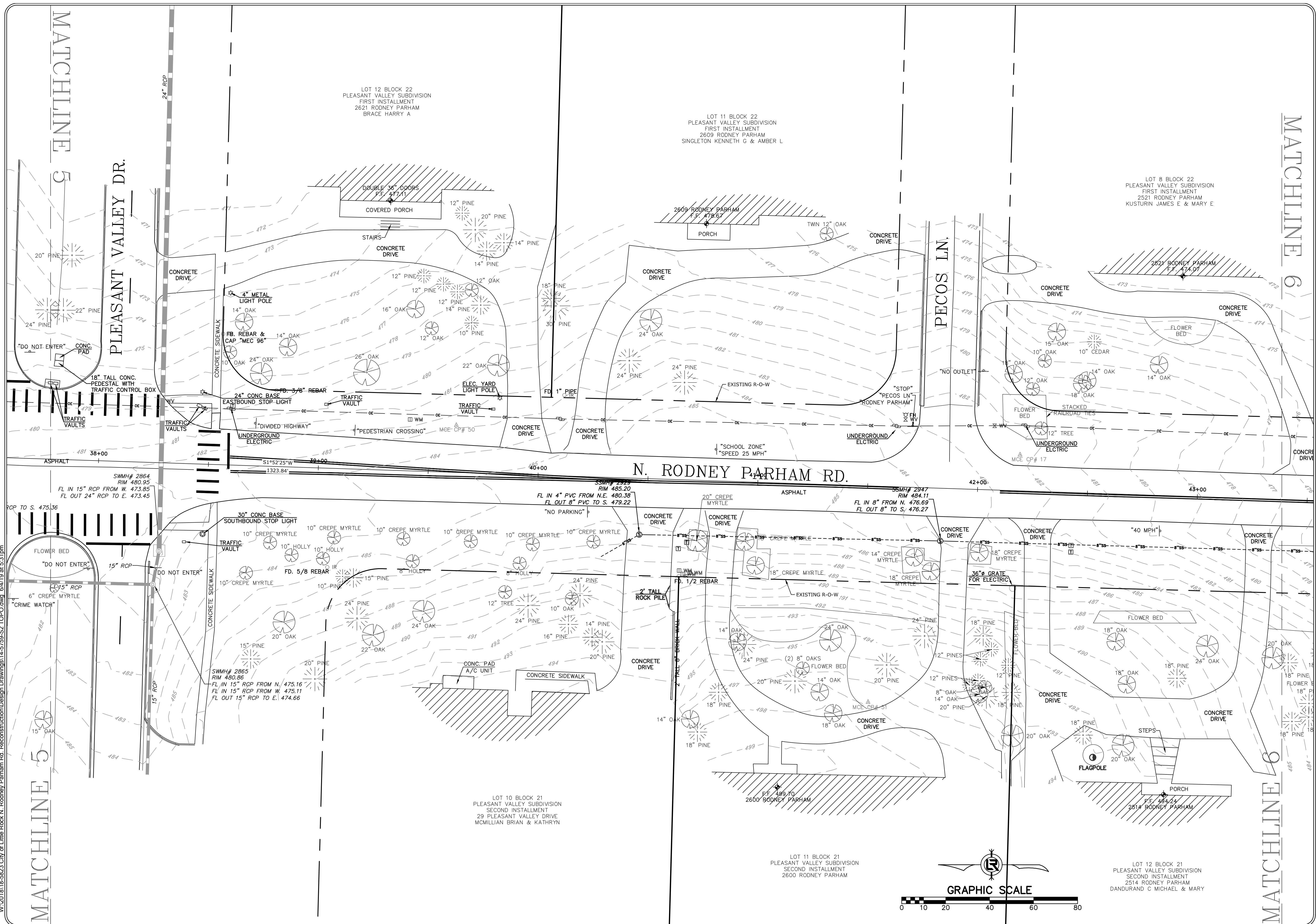
CITY OF LITTLE ROCK, ARKANSAS  
N. RODNEY PARHAM ROAD WIDENING  
TOPOGRAPHIC SURVEY

DEPARTMENT OF PUBLIC WORKS  
CIVIL ENGINEERING  
701 W. MARKHAM  
LITTLE ROCK, ARKANSAS 72201

DRAWN BY  
JDM  
DESIGNED  
NA  
CHECKED  
KLS  
DATE  
2-12-2016  
SCALE  
1"=20'  
PROJECT NO.  
04-17-ST-202  
SHEET NO.  
C7




W:\2018\18-5823 City of Little Rock N. Rodney Parham Rd. Reconstruction\Design Drawings\14-5759-52 TOPO.dwg, 6/4/19 at 5:31pm



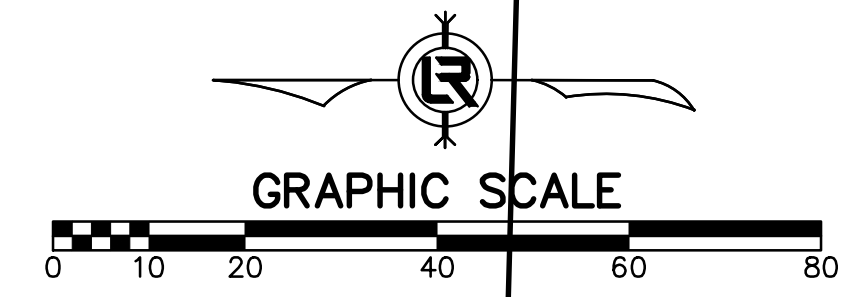
REVISIONS	DATE

CITY OF LITTLE ROCK, ARKANSAS  
 N. RODNEY PARHAM ROAD WIDENING  
 TOPOGRAPHIC SURVEY

DEPARTMENT OF PUBLIC WORKS  
 CIVIL ENGINEERING  
 701 W. MARKHAM  
 LITTLE ROCK, ARKANSAS 72201

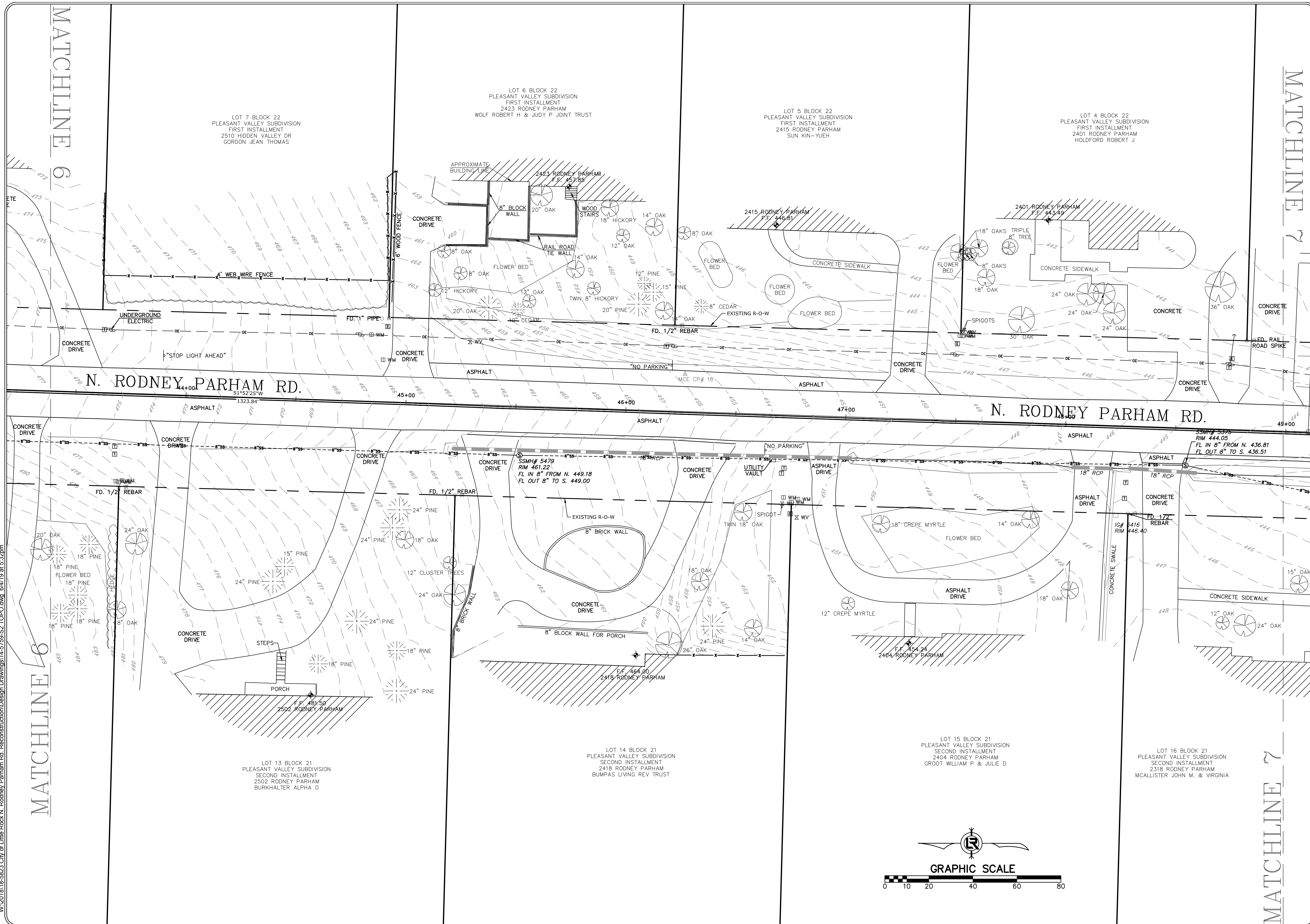


DRAWN BY  
 JDM  
 DESIGNED  
 NA  
 CHECKED  
 KLS  
 DATE  
 2-12-2016  
 SCALE  
 1"=20'  
 PROJECT NO.  
 04-17-ST-202  
 SHEET NO.  
 C8






W:\2018\18-5823 City of Little Rock, N. Rodney Parham Rd. Reconstruction\Design Drawings\14-5759-S2 TOPO.dwg, 6/4/19 at 5:32pm




REVISIONS	DATE

CITY OF LITTLE ROCK, ARKANSAS  
 N. RODNEY PARHAM ROAD WIDENING  
 TOPOGRAPHIC SURVEY

DEPARTMENT OF PUBLIC WORKS  
 CIVIL ENGINEERING  
 701 W. MARKHAM  
 LITTLE ROCK, ARKANSAS 72201

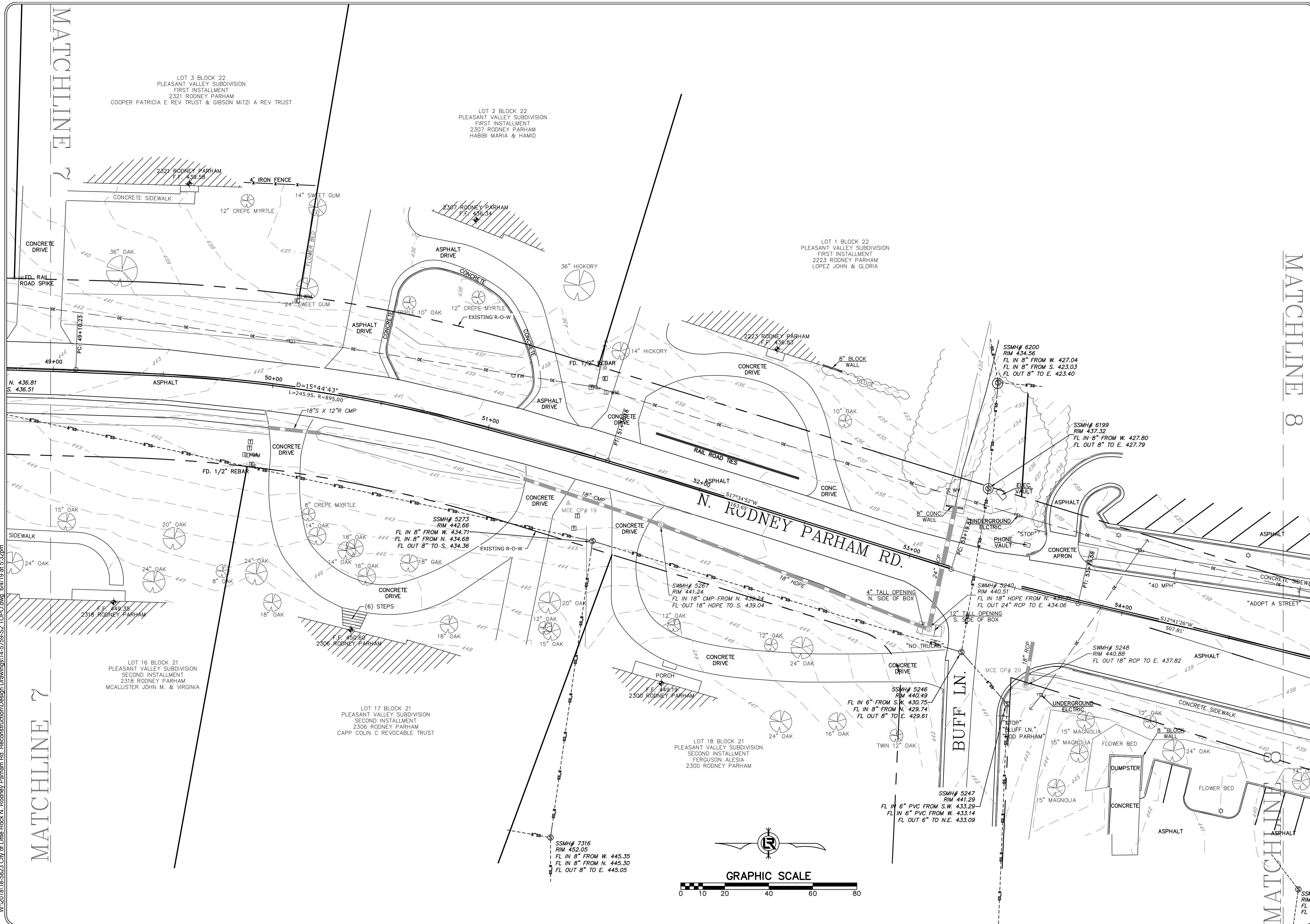


DRAWN BY  
 JDM  
 DESIGNED  
 NA  
 CHECKED  
 KLS  
 DATE  
 2-12-2016  
 SCALE  
 1"=20'  
 PROJECT NO.  
 04-17-ST-202  
 SHEET NO.  
 C9






W:\2018\18-5823 City of Little Rock, N. Rodney Parham Rd. Reconstruction\Design Drawings\14-5759-S2 TOPO.dwg, 6/4/19, at 5:32pm



REVISIONS	DATE

CITY OF LITTLE ROCK, ARKANSAS  
N. RODNEY PARHAM ROAD WIDENING  
TOPOGRAPHIC SURVEY

DEPARTMENT OF PUBLIC WORKS  
CIVIL ENGINEERING  
701 W. MARKHAM  
LITTLE ROCK, ARKANSAS 72201

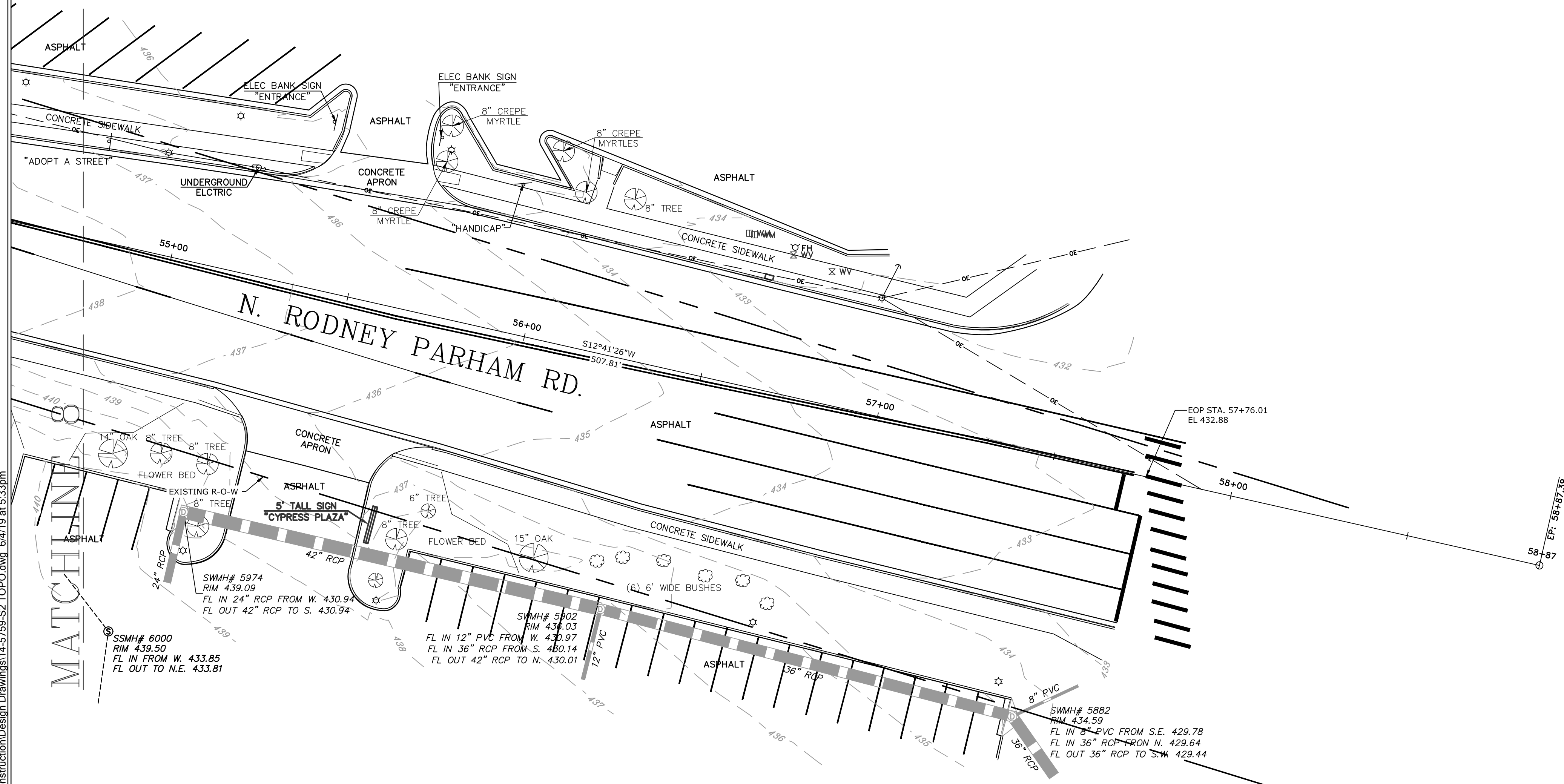


**DRAWN BY**  
JDM  
**DESIGNED**  
NA  
**CHECKED**  
KLS  
**DATE**  
2-12-2016  
**SCALE**  
1"=20'  
**PROJECT NO.**  
04-17-ST-202  
**SHEET NO.**  
C10




W:\2018\18-5823 City of Little Rock, N. Rodney Parham Rd. Reconstruction\Design Drawings\14-5759-S2 TOPO.dwg, 6/4/19 at 5:33pm

MATCHLINE 8




MATCHLINE



REVISIONS	DATE

CITY OF LITTLE ROCK, ARKANSAS  
 N. RODNEY PARHAM ROAD WIDENING  
 TOPOGRAPHIC SURVEY

DEPARTMENT OF PUBLIC WORKS  
 CIVIL ENGINEERING  
 701 W. MARKHAM  
 LITTLE ROCK, ARKANSAS 72201

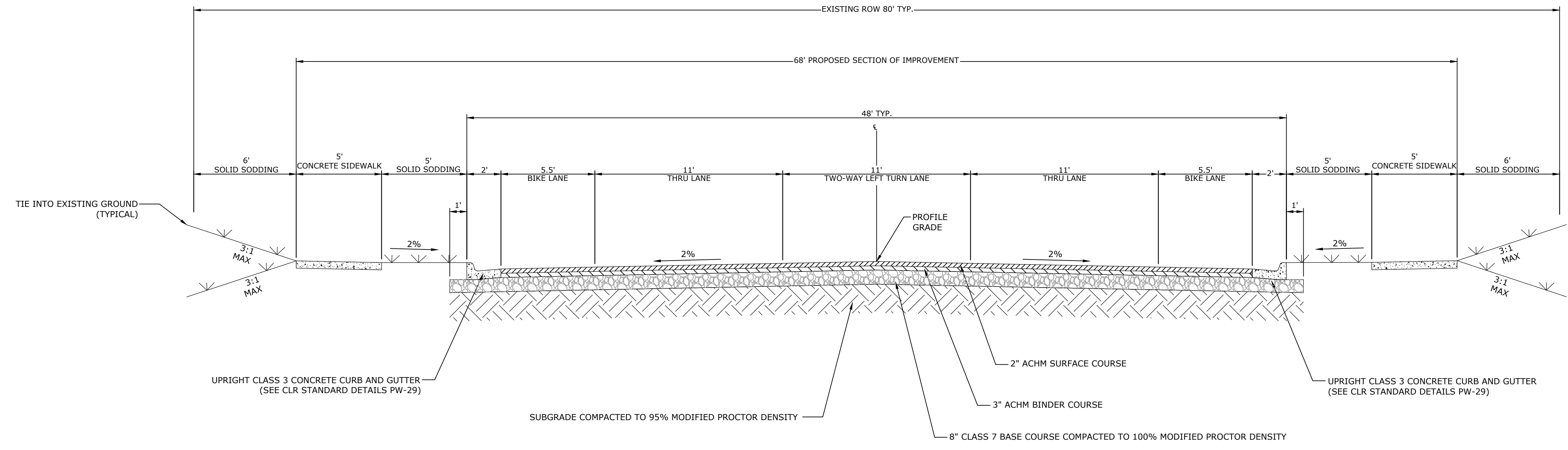


DRAWN BY JDM
DESIGNED NA
CHECKED KLS
DATE 2-12-2016
SCALE 1"=20'
PROJECT NO. 04-17-ST-202
SHEET NO. C11

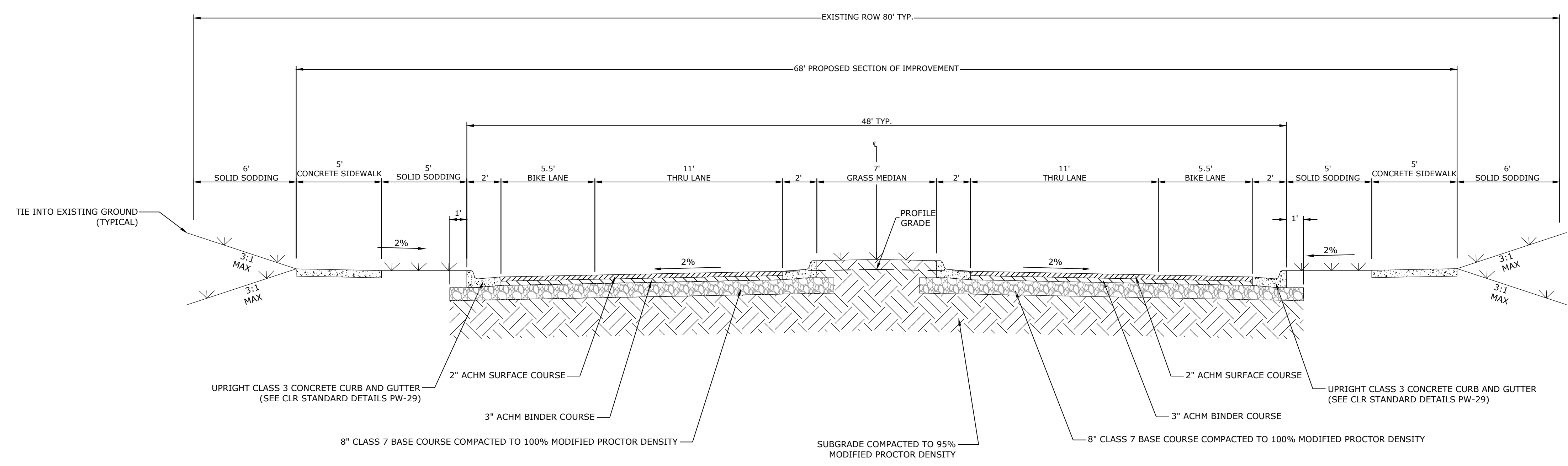


REVISIONS	DATE

CITY OF LITTLE ROCK, ARKANSAS  
 N. RODNEY PARHAM ROAD WIDENING  
 TYPICAL SECTIONS





**TYPICAL SECTION OF IMPROVEMENT  
 3 LANE SECTION**  
 N.T.S.



**TYPICAL SECTION OF IMPROVEMENT  
 RAISED GRASS MEDIAN**  
 N.T.S.

DEPARTMENT OF PUBLIC WORKS  
 CIVIL ENGINEERING  
 701 W. MARKHAM  
 LITTLE ROCK, ARKANSAS 72201





<b>DRAWN BY</b>	CGS
<b>DESIGNED</b>	CGS
<b>CHECKED</b>	MK
<b>DATE</b>	5/30/19
<b>SCALE</b>	NTS
<b>PROJECT NO.</b>	04-17-ST-202
<b>SHEET NO.</b>	C12


W:\2018\18-5823 City of Little Rock N. Rodney Parham Rd. Reconstruction\Design Drawings\18-5823-DESIGN.dwg 6/5/19 at 2:06pm


REVISIONS	DATE

CITY OF LITTLE ROCK, ARKANSAS  
N. RODNEY PARHAM ROAD WIDENING  
TYPICAL SECTIONS

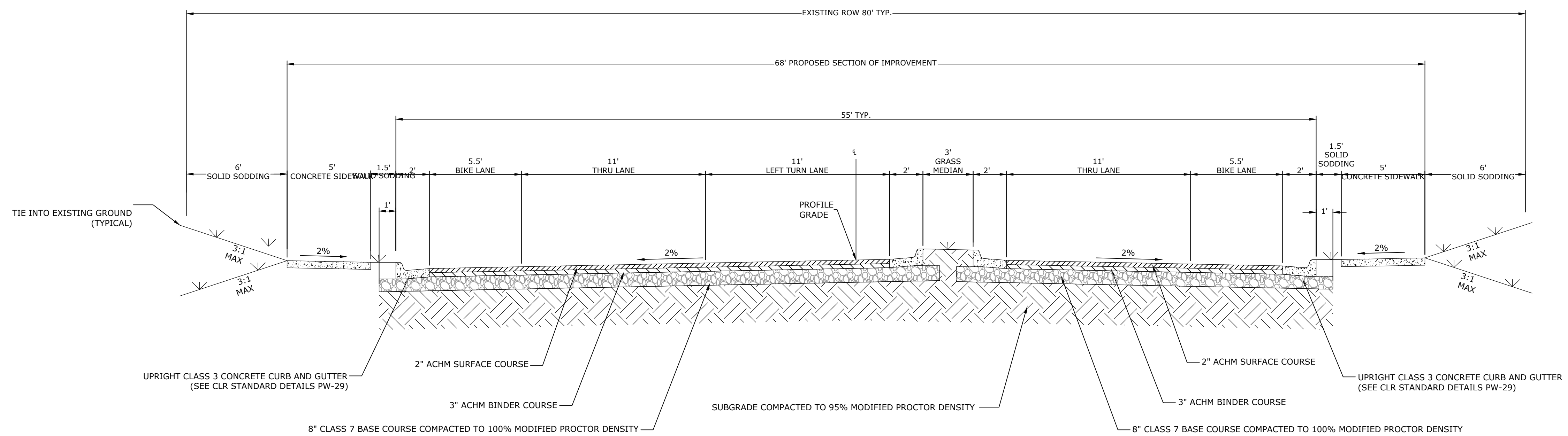


DEPARTMENT OF PUBLIC WORKS  
CIVIL ENGINEERING  
701 W. MARKHAM  
LITTLE ROCK, ARKANSAS 72201



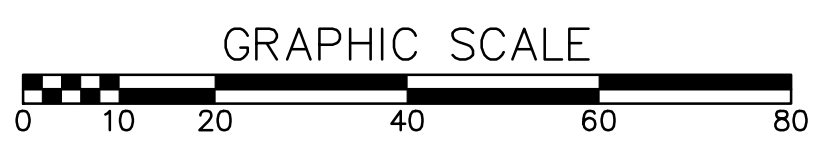
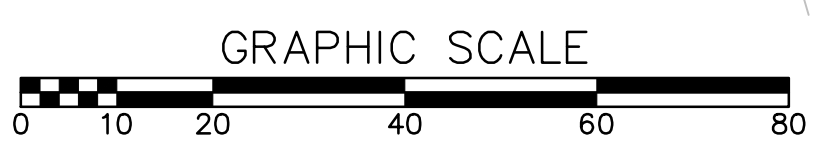
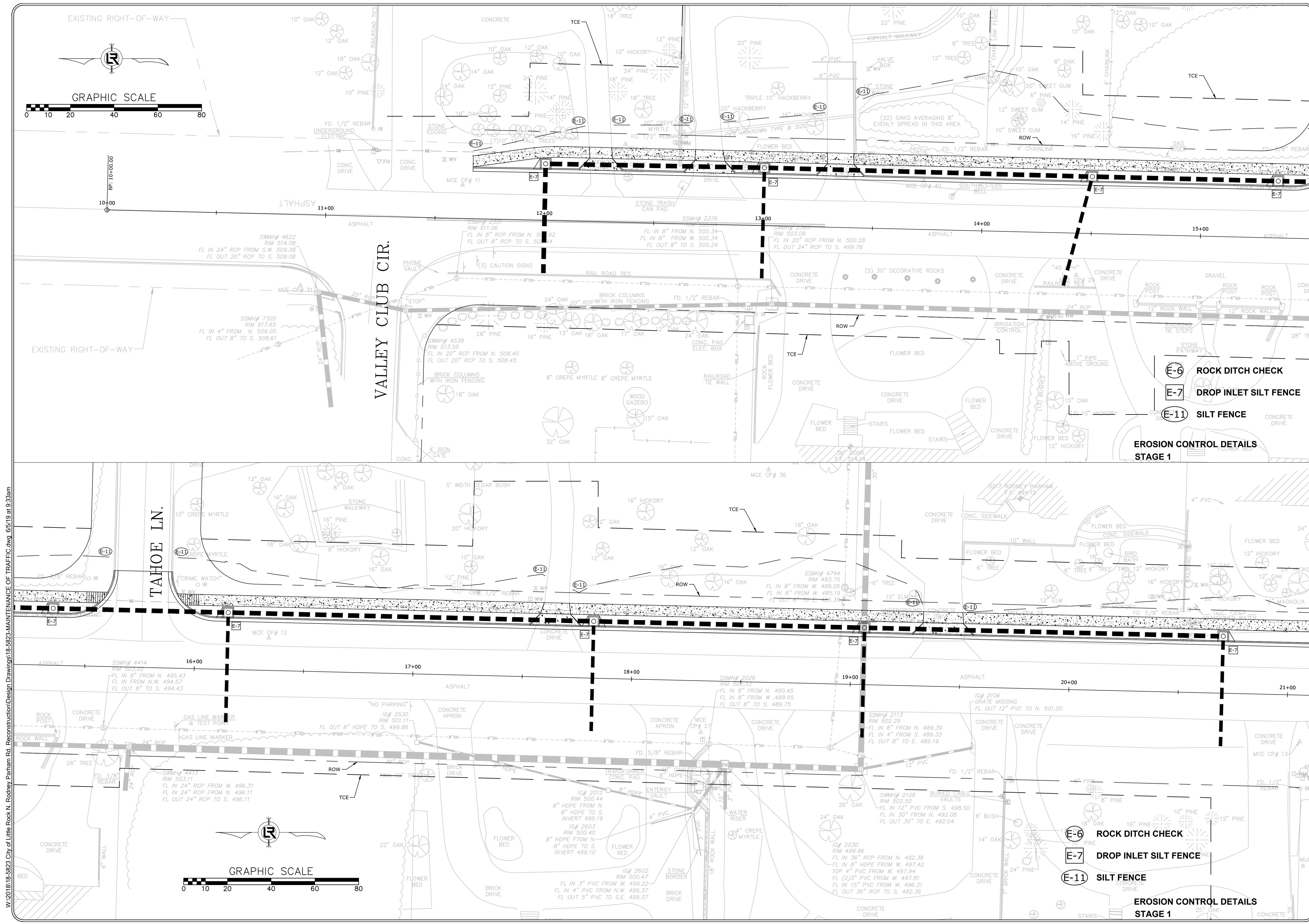


<b>DRAWN BY</b> CGS
<b>DESIGNED</b> CGS
<b>CHECKED</b> MK
<b>DATE</b> 5/30/19
<b>SCALE</b> NTS
<b>PROJECT NO.</b> 04-17-ST-202
<b>SHEET NO.</b> C13



**TYPICAL SECTION OF IMPROVEMENT  
MEDIAN AT LT. TURN LANE**  
N.T.S.






REVISIONS	DATE

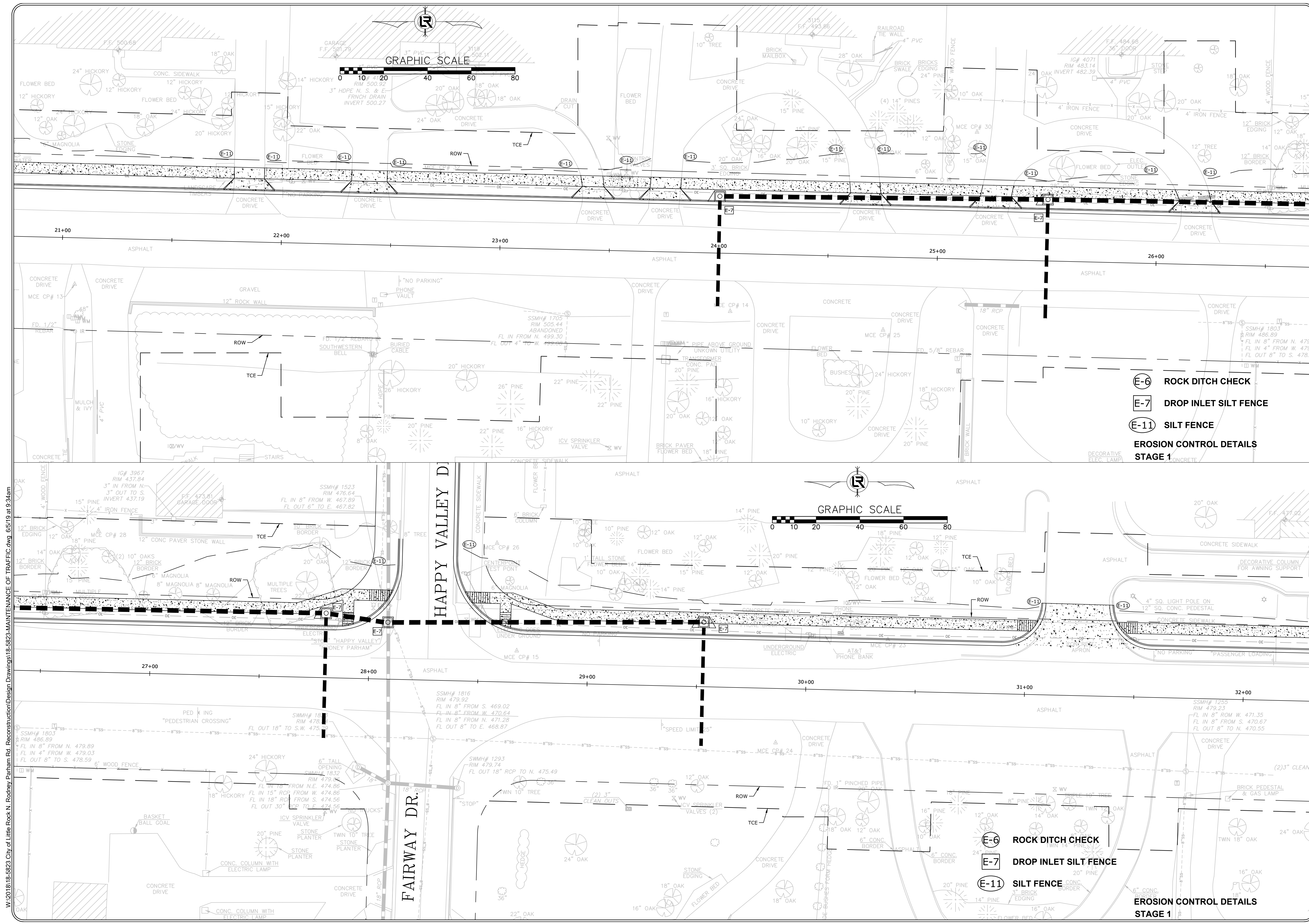
**CITY OF LITTLE ROCK, ARKANSAS**  
**N. RODNEY PARHAM ROAD WIDENING**  
**EROSION CONTROL DETAILS STAGE 1**

**DEPARTMENT OF PUBLIC WORKS**  
**CIVIL ENGINEERING**  
**701 W. MARKHAM**  
**LITTLE ROCK, ARKANSAS 72201**




**DRAWN BY**  
RNB  
**DESIGNED**  
RNB  
**CHECKED**  
MK  
**DATE**  
5/30/2019  
**SCALE**  
1"=20'  
**PROJECT NO.**  
04-17-ST-202  
**SHEET NO.**  
C14

W:\2018\18-5823-City of Little Rock N. Rodney Parham Rd. Reconstruction\Design Drawings\18-5823-MAINTENANCE OF TRAFFIC.dwg 6/5/19 at 9:33am



REVISIONS	DATE

**CITY OF LITTLE ROCK, ARKANSAS**  
**N. RODNEY PARHAM ROAD WIDENING**  
**EROSION CONTROL DETAILS STAGE 1**

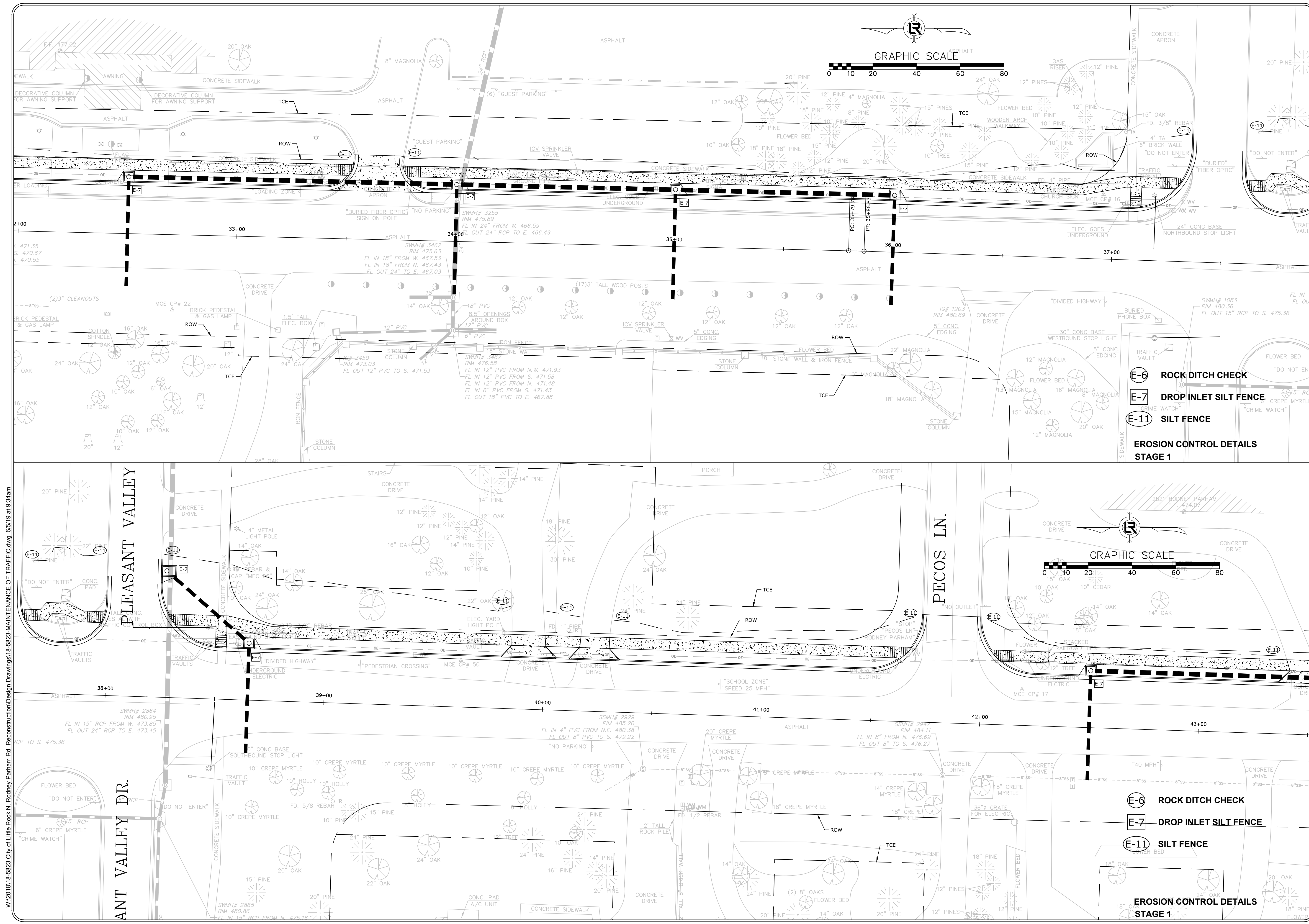
  
**DEPARTMENT OF PUBLIC WORKS**  
**CIVIL ENGINEERING**  
**701 W. MARKHAM**  
**LITTLE ROCK, ARKANSAS 72201**

**DRAWN BY**  
**RNB**  
**DESIGNED**  
**RNB**  
**CHECKED**  
**MK**  
**DATE**  
**5/30/2019**  
**SCALE**  
**1"=20'**

**PROJECT NO.**  
**04-17-ST-202**  
**SHEET NO.**  
**C15**

W:\2018\18-5823-City of Little Rock N. Rodney Parham Rd. Reconstruction\Design Drawings\18-5823-MAINTENANCE OF TRAFFIC.dwg 6/5/19 at 9:34am






REVISIONS	DATE

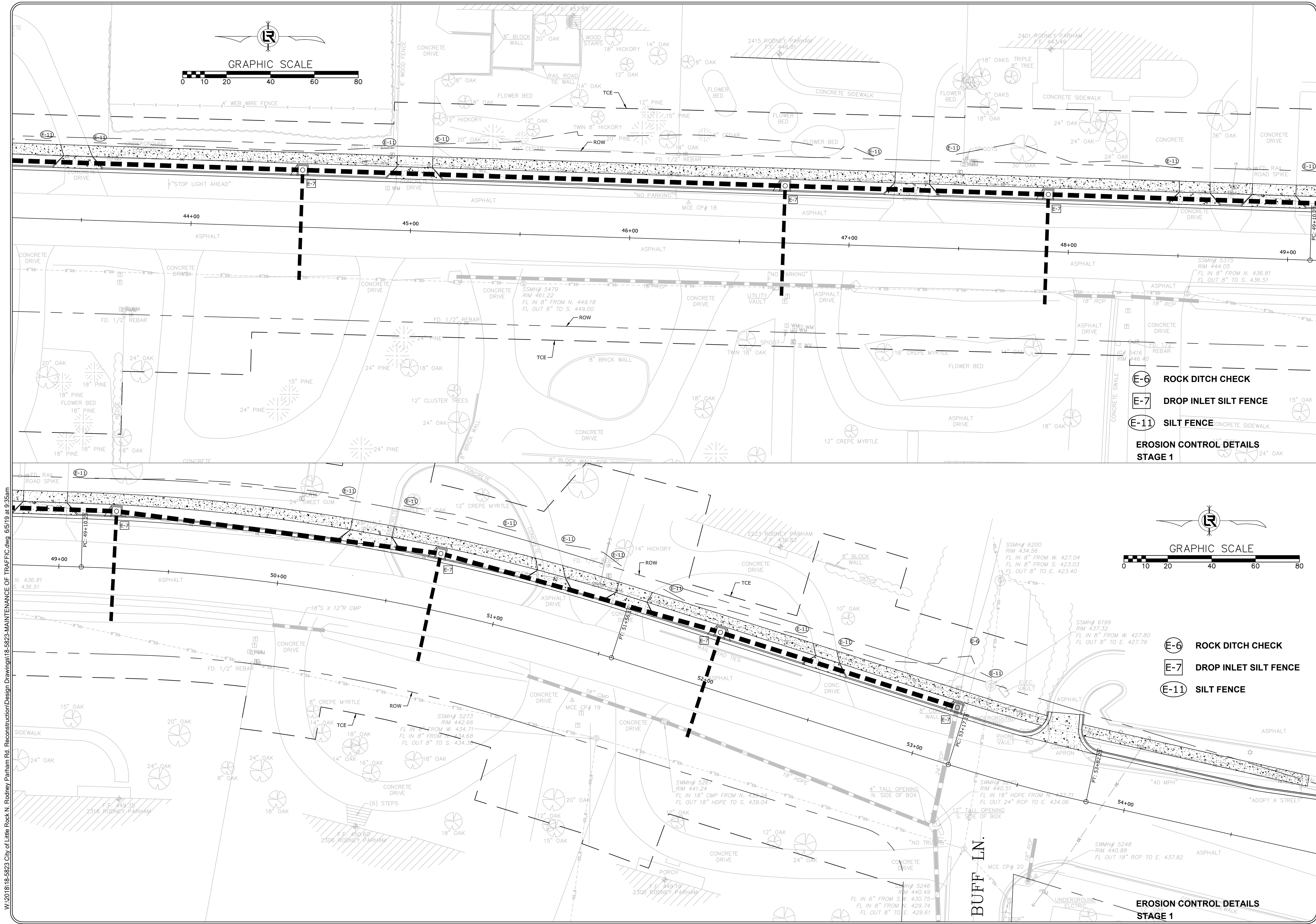
CITY OF LITTLE ROCK, ARKANSAS  
 N. RODNEY PARHAM ROAD WIDENING  
 EROSION CONTROL DETAILS STAGE 1

DEPARTMENT OF PUBLIC WORKS  
 CIVIL ENGINEERING  
 701 W. MARKHAM  
 LITTLE ROCK, ARKANSAS 72201




DRAWN BY <b>RNB</b>
DESIGNED <b>RNB</b>
CHECKED <b>MK</b>
DATE <b>5/30/2019</b>
SCALE <b>1"=20'</b>
PROJECT NO. <b>04-17-ST-202</b>
SHEET NO. <b>C16</b>


W:\2018\18-5823-City of Little Rock, N. Rodney Parham Rd. Reconstruction\Design Drawings\18-5823-MAINTENANCE OF TRAFFIC.dwg 6/5/19 at 9:34am



REVISIONS	DATE

**CITY OF LITTLE ROCK, ARKANSAS**  
**N. RODNEY PARHAM ROAD WIDENING**  
**EROSION CONTROL DETAILS STAGE 1**

  
**DEPARTMENT OF PUBLIC WORKS**  
**CIVIL ENGINEERING**  
**701 W. MARKHAM**  
**LITTLE ROCK, ARKANSAS 72201**

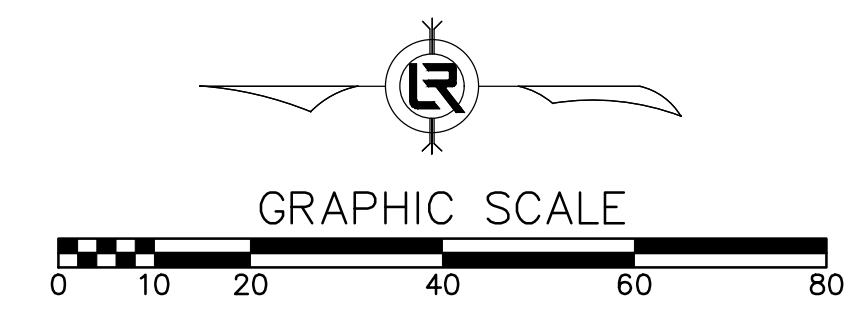
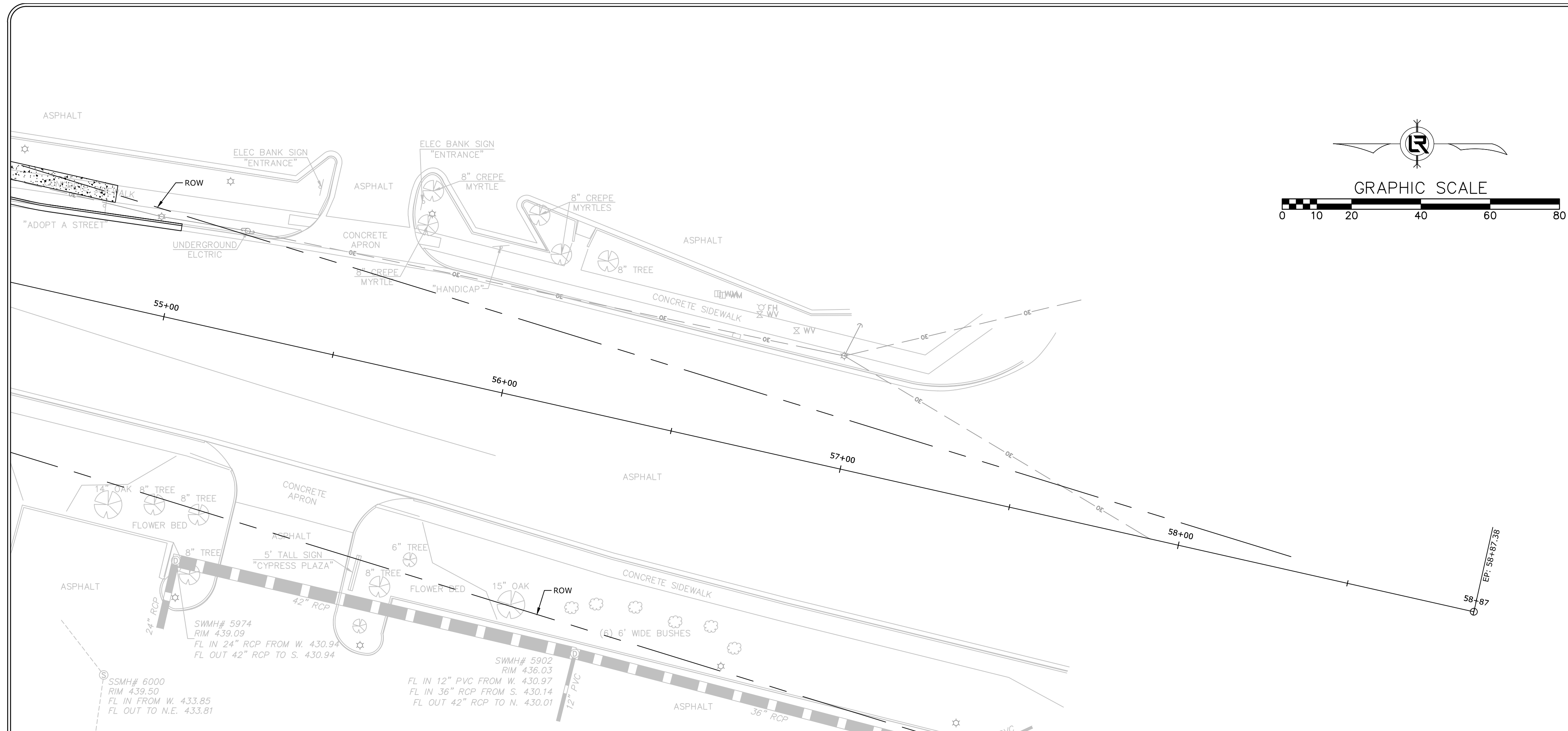
  
**DEPARTMENT OF PUBLIC WORKS**  
**CIVIL ENGINEERING**  
**701 W. MARKHAM**  
**LITTLE ROCK, ARKANSAS 72201**

**DRAWN BY**  
 RNB  
**DESIGNED**  
 RNB  
**CHECKED**  
 MK  
**DATE**  
 5/30/2019  
**SCALE**  
 1"=20'  
**PROJECT NO.**  
 04-17-ST-202  
**SHEET NO.**  
**C17**

W:\2018\18-5823-City of Little Rock N. Rodney Parham Rd. Reconstruction\Design Drawings\18-5823-MAINTENANCE OF TRAFFIC.dwg 6/5/19 at 9:35am



W:\2018\18-5823-City of Little Rock, N. Rodney Parham Rd. Reconstruction\Design Drawings\18-5823-MAINTENANCE OF TRAFFIC.dwg 5/5/19 at 9:36am




- E-6 ROCK DITCH CHECK
- E-7 DROP INLET SILT FENCE
- E-11 SILT FENCE


**EROSION CONTROL DETAILS  
STAGE 1**


REVISIONS	DATE

**CITY OF LITTLE ROCK, ARKANSAS**  
**N. RODNEY PARHAM ROAD WIDENING**  
**EROSION CONTROL DETAILS STAGE 1**

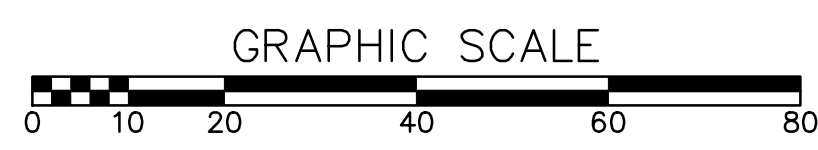
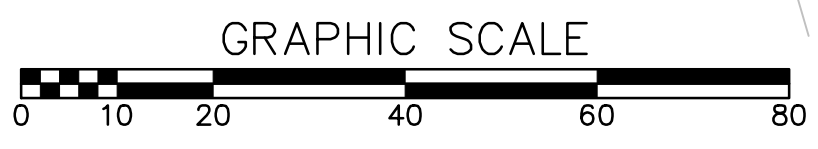
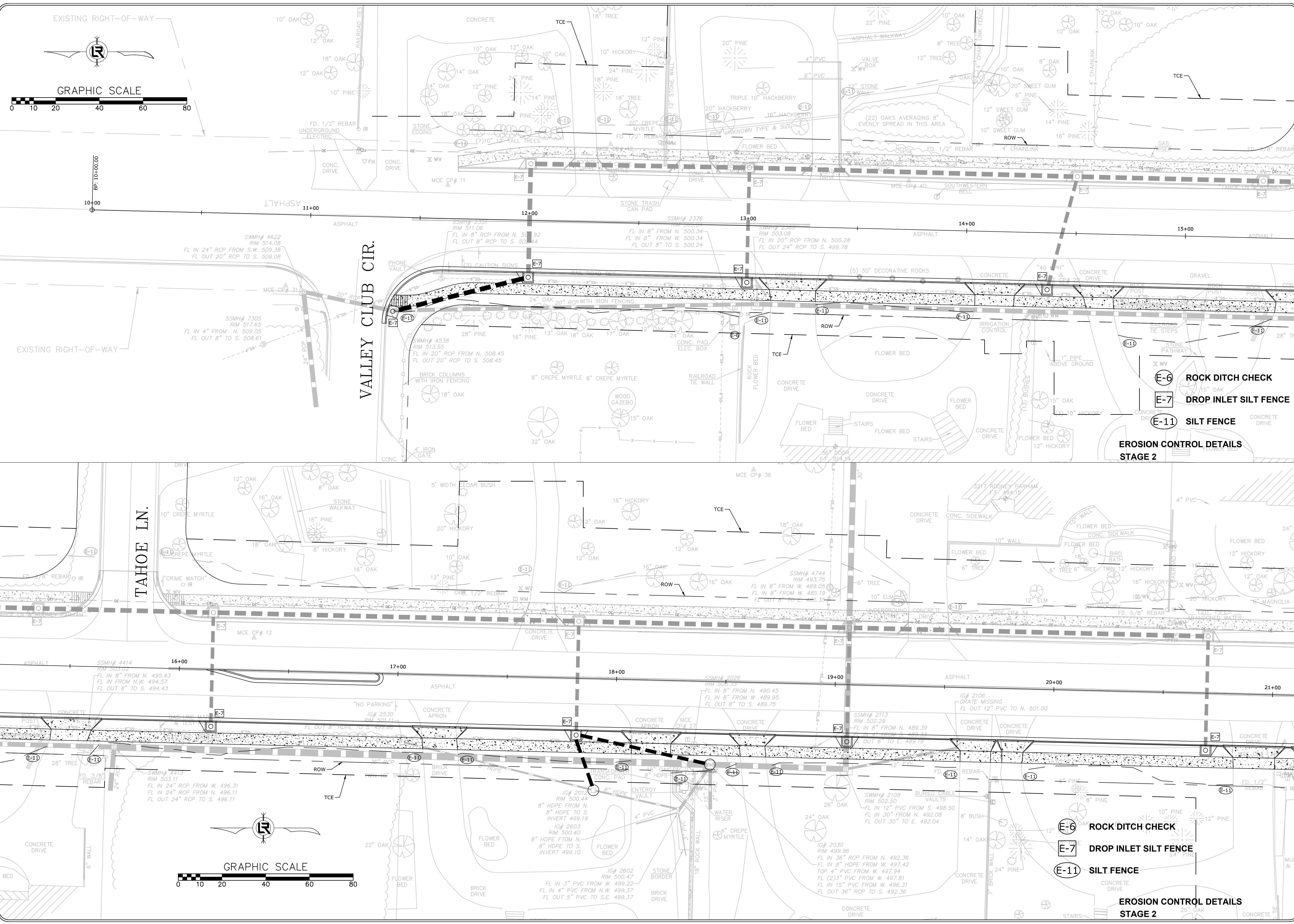


**DEPARTMENT OF PUBLIC WORKS**  
**CIVIL ENGINEERING**  
701 W. MARKHAM  
LITTLE ROCK, ARKANSAS 72201






<b>DRAWN BY</b> RNB
<b>DESIGNED</b> RNB
<b>CHECKED</b> MK
<b>DATE</b> 5/30/2019
<b>SCALE</b> 1"=20'
<b>PROJECT NO.</b> 04-17-ST-202
<b>SHEET NO.</b> <b>C18</b>



REVISIONS	DATE

**CITY OF LITTLE ROCK, ARKANSAS**  
**N. RODNEY PARHAM ROAD WIDENING**  
**EROSION CONTROL DETAILS STAGE 2**

**DEPARTMENT OF PUBLIC WORKS**  
**CIVIL ENGINEERING**  
**701 W. MARKHAM**  
**LITTLE ROCK, ARKANSAS 72201**

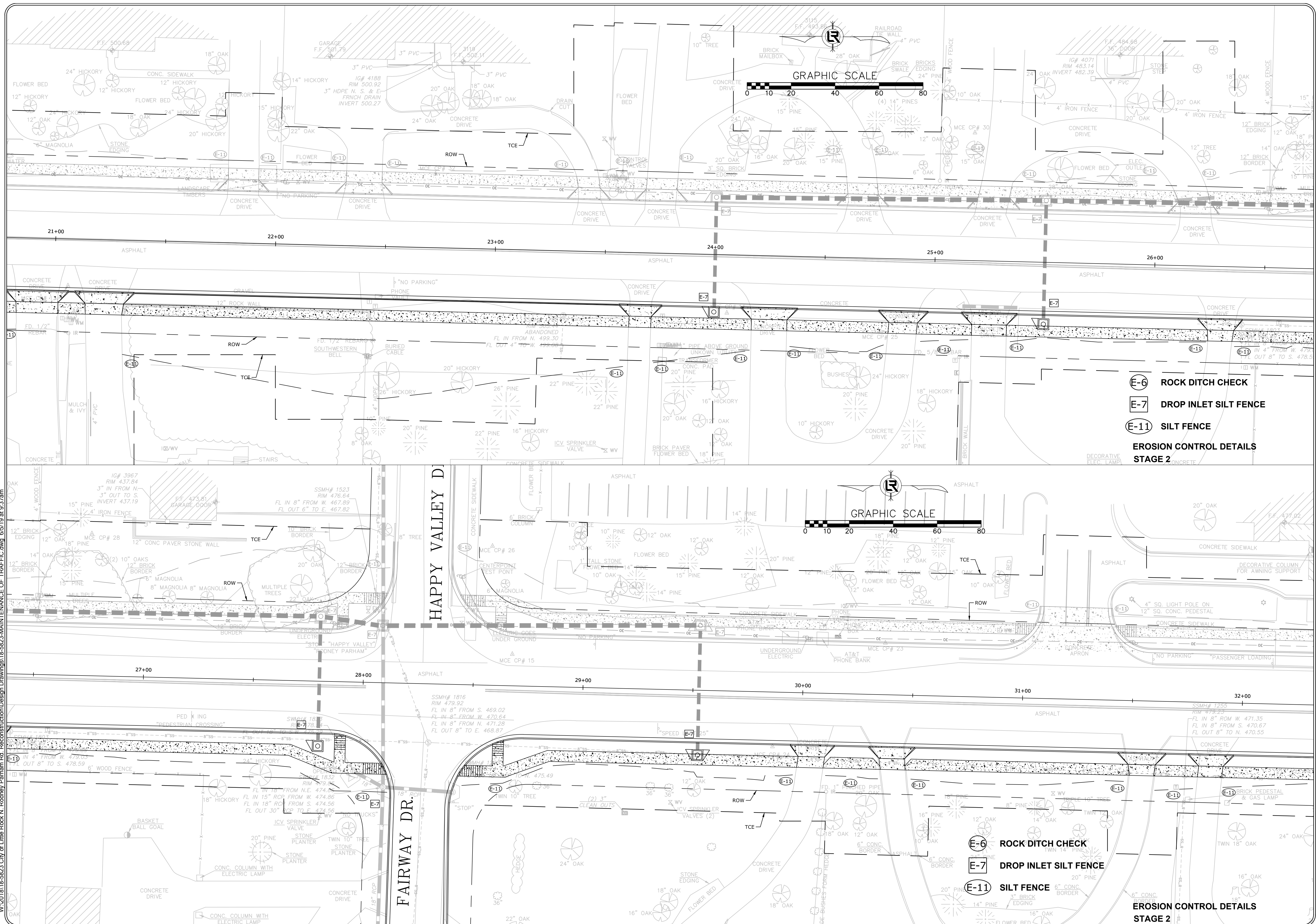


**DRAWN BY**  
RNB  
**DESIGNED**  
RNB  
**CHECKED**  
MK  
**DATE**  
5/30/2019  
**SCALE**  
1"=20'  
**PROJECT NO.**  
04-17-ST-202  
**SHEET NO.**  
C19

W:\2018\18-5823-City of Little Rock, N. Rodney Parham Rd. Reconstruction\Design Drawings\18-5823-MAINTENANCE OF TRAFFIC.dwg 6/5/19 at 9:37am




W:\2018\18-5823-City of Little Rock, N. Rodney Parham Rd. Reconstruction\Design Drawings\18-5823-MAINTENANCE OF TRAFFIC.dwg 6/5/19 at 9:37am



REVISIONS	DATE

CITY OF LITTLE ROCK, ARKANSAS  
 N. RODNEY PARHAM ROAD WIDENING  
 EROSION CONTROL DETAILS STAGE 2

DEPARTMENT OF PUBLIC WORKS  
 CIVIL ENGINEERING  
 701 W. MARKHAM  
 LITTLE ROCK, ARKANSAS 72201



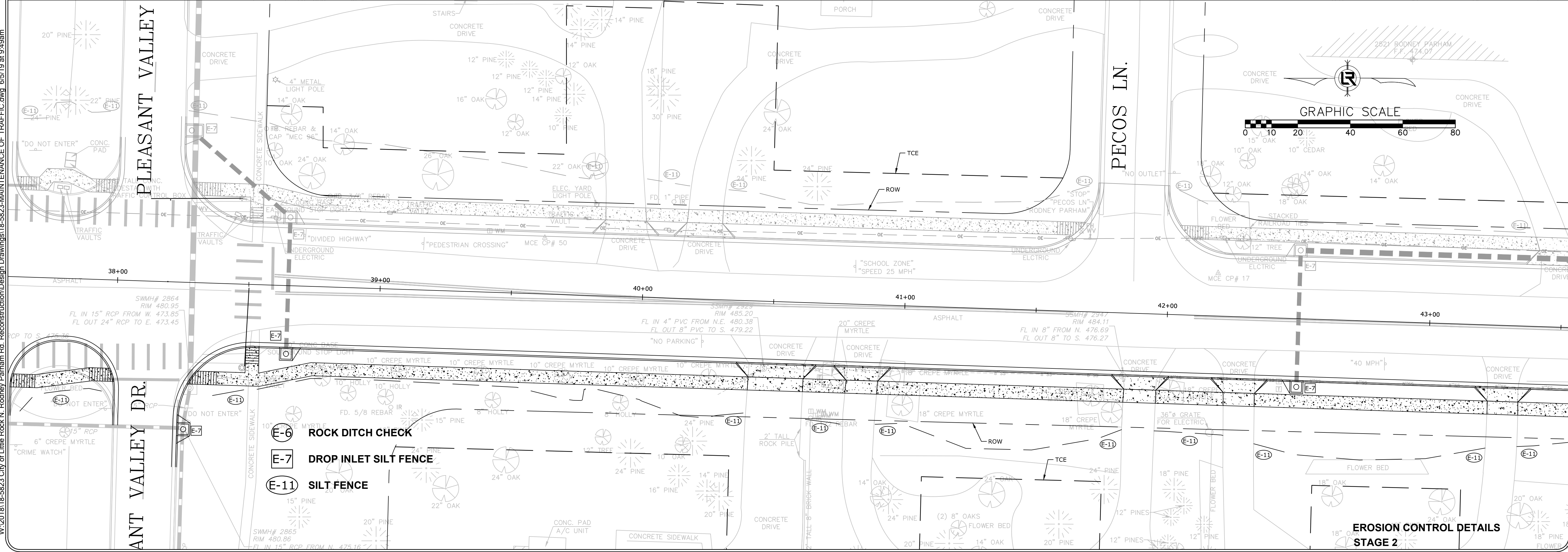
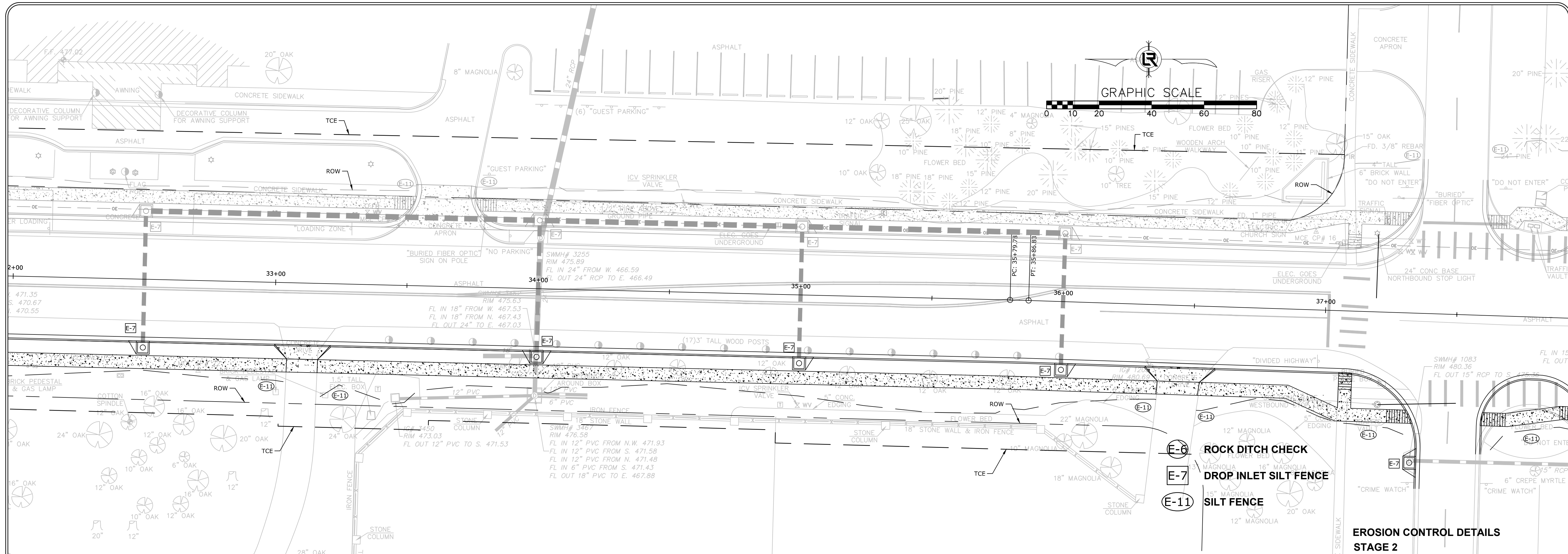
DRAWN BY  
 RNB  
 DESIGNED  
 RNB  
 CHECKED  
 MK  
 DATE  
 5/30/2019  
 SCALE  
 1"=20'  
 PROJECT NO.  
 04-17-ST-202  
 SHEET NO.  
 C20

E-6 ROCK DITCH CHECK  
 E-7 DROP INLET SILT FENCE  
 E-11 SILT FENCE  
 EROSION CONTROL DETAILS  
 STAGE 2

E-6 ROCK DITCH CHECK  
 E-7 DROP INLET SILT FENCE  
 E-11 SILT FENCE  
 EROSION CONTROL DETAILS  
 STAGE 2




W:\2018\18-5823-City of Little Rock, N. Rodney Parham Rd. Reconstruction\Design Drawings\18-5823-MAINTENANCE OF TRAFFIC.dwg 6/5/19 at 9:49am



REVISIONS	DATE

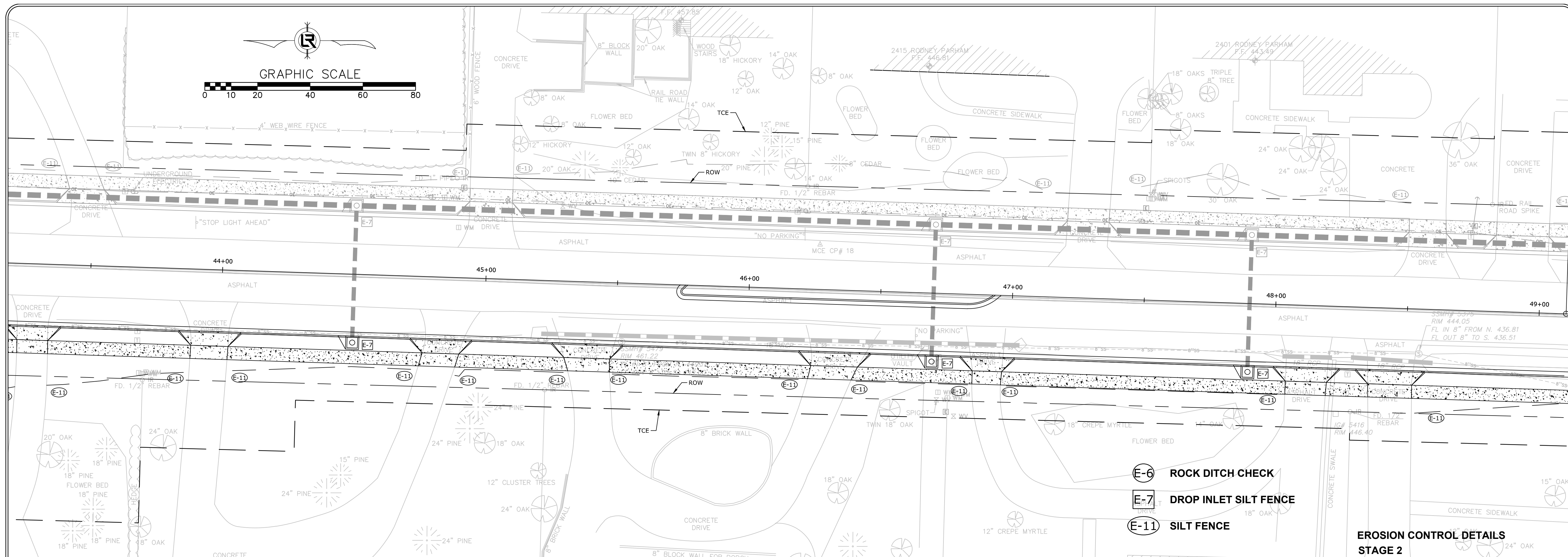

**CITY OF LITTLE ROCK, ARKANSAS**  
**N. RODNEY PARHAM ROAD WIDENING**  
**EROSION CONTROL DETAILS STAGE 2**

**DEPARTMENT OF PUBLIC WORKS**  
**CIVIL ENGINEERING**  
**701 W. MARKHAM**  
**LITTLE ROCK, ARKANSAS 72201**



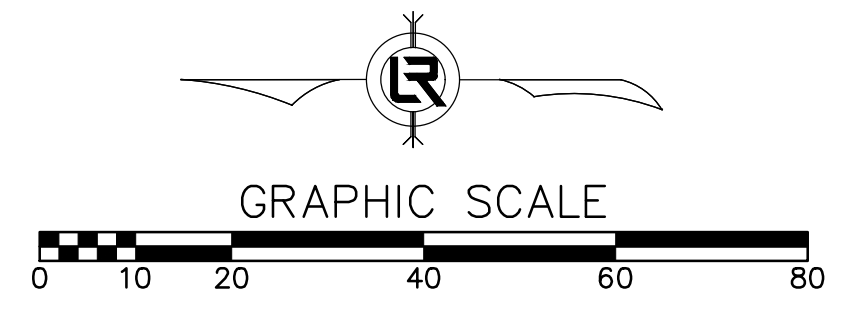
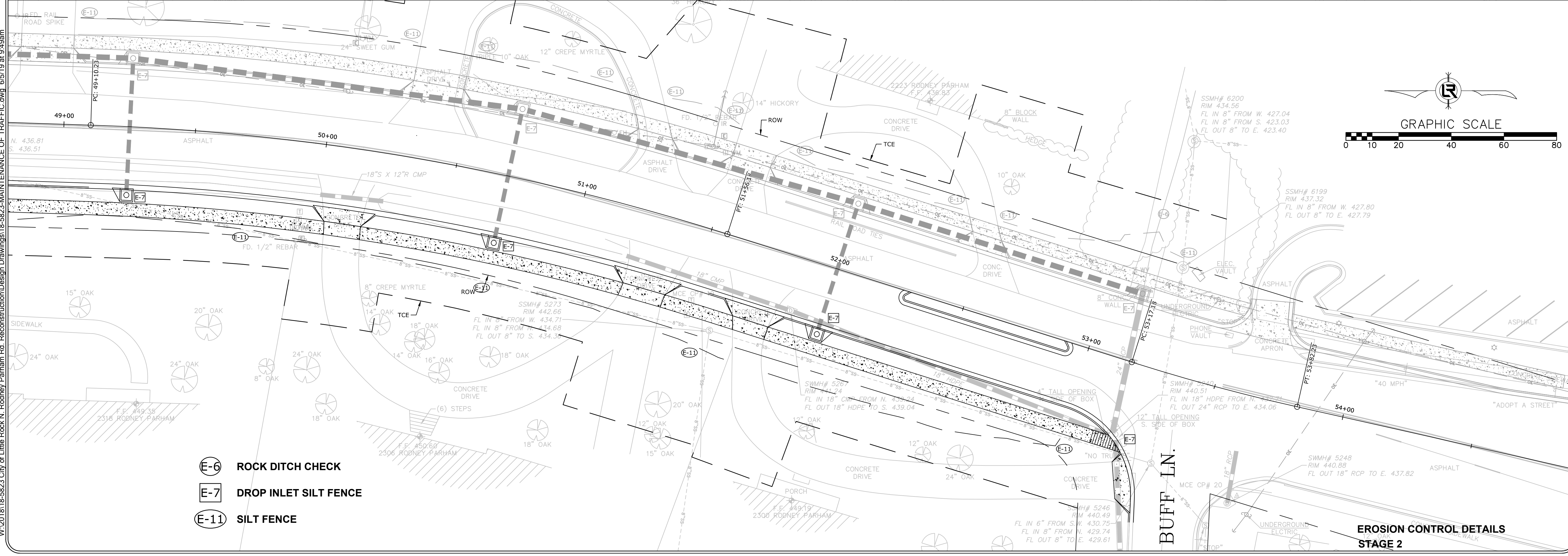
**DRAWN BY**  
RNB  
**DESIGNED**  
RNB  
**CHECKED**  
MK  
**DATE**  
5/30/2019  
**SCALE**  
1"=20'  
**PROJECT NO.**  
04-17-ST-202  
**SHEET NO.**  
C21





- (E-6)** ROCK DITCH CHECK
- (E-7)** DROP INLET SILT FENCE
- (E-11)** SILT FENCE

**EROSION CONTROL DETAILS  
STAGE 2**



- (E-6)** ROCK DITCH CHECK
- (E-7)** DROP INLET SILT FENCE
- (E-11)** SILT FENCE

**EROSION CONTROL DETAILS  
STAGE 2**

REVISIONS	DATE

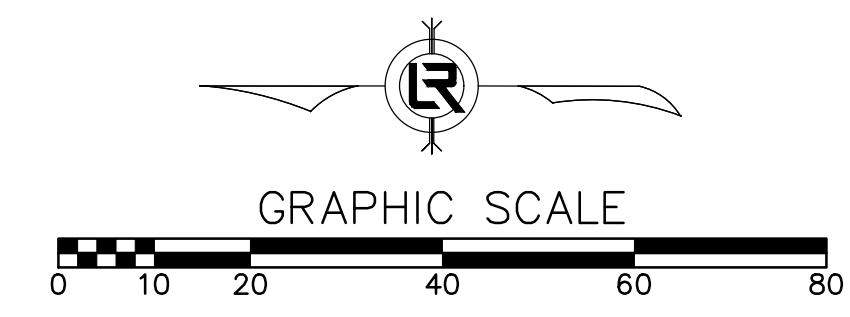
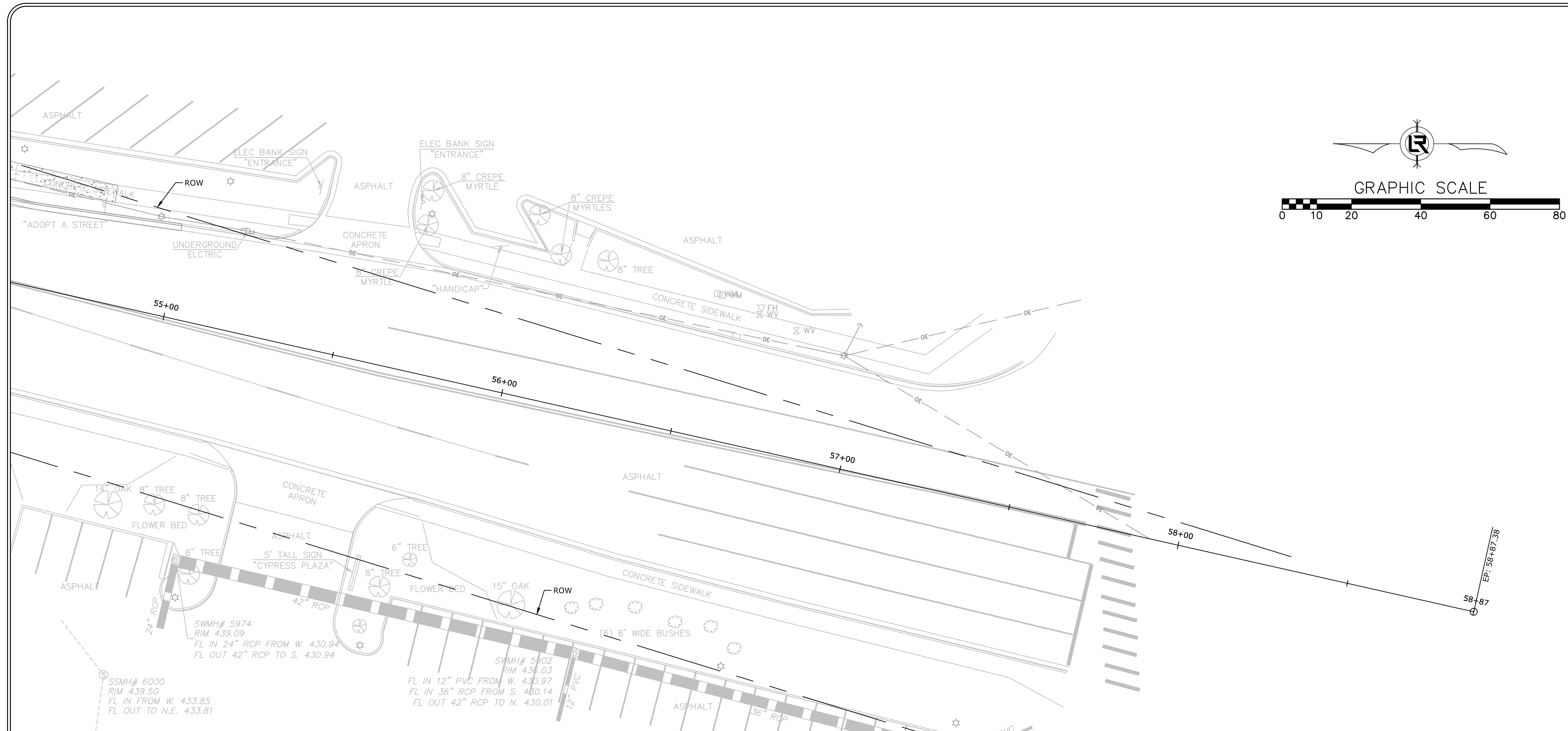
**CITY OF LITTLE ROCK, ARKANSAS**  
**N. RODNEY PARHAM ROAD WIDENING**  
**EROSION CONTROL DETAILS STAGE 2**

**DEPARTMENT OF PUBLIC WORKS**  
**CIVIL ENGINEERING**  
701 W. MARKHAM  
LITTLE ROCK, ARKANSAS 72201

**DRAWN BY**  
RNB  
**DESIGNED**  
RNB  
**CHECKED**  
MK  
**DATE**  
5/30/2019  
**SCALE**  
1"=20'  
**PROJECT NO.**  
04-17-ST-202  
**SHEET NO.**  
**C22**

W:\2018\18-5823-City of Little Rock N. Rodney Parham Rd. Reconstruction\Design Drawings\18-5823-MAINTENANCE OF TRAFFIC.dwg 6/5/19 at 9:49am

W:\2018\18-5823-City of Little Rock, N. Rodney Parham Rd. Reconstruction\Design Drawings\18-5823-MAINTENANCE OF TRAFFIC.dwg 5/31/19 at 9:50am




- E-6 ROCK DITCH CHECK
- E-7 DROP INLET SILT FENCE
- E-11 SILT FENCE


**EROSION CONTROL DETAILS  
STAGE 2**


REVISIONS	DATE

**CITY OF LITTLE ROCK, ARKANSAS**  
**N. RODNEY PARHAM ROAD WIDENING**  
**EROSION CONTROL DETAILS STAGE 2**



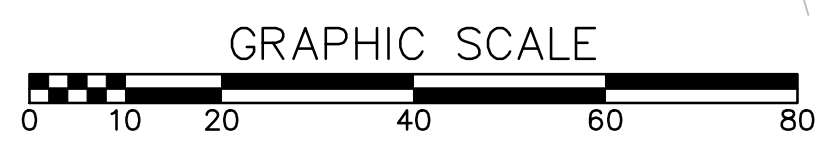
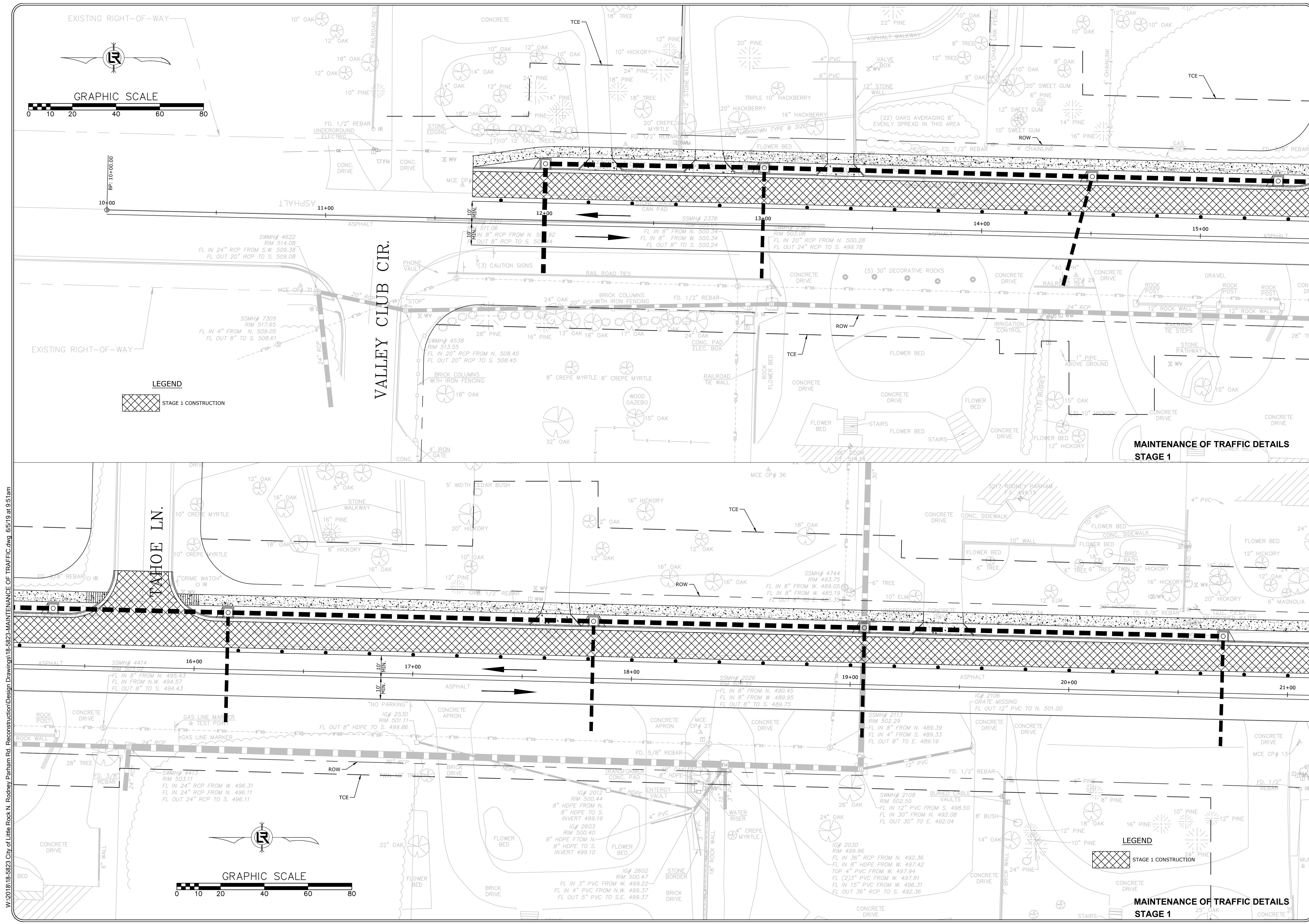
**DEPARTMENT OF PUBLIC WORKS**  
**CIVIL ENGINEERING**  
701 W. MARKHAM  
LITTLE ROCK, ARKANSAS 72201



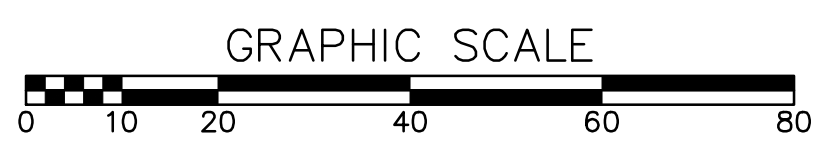


<b>DRAWN BY</b> RNB
<b>DESIGNED</b> RNB
<b>CHECKED</b> MK
<b>DATE</b> 5/30/2019
<b>SCALE</b> 1"=20'
<b>PROJECT NO.</b> 04-17-ST-202
<b>SHEET NO.</b> <b>C23</b>





**LEGEND**  
 STAGE 1 CONSTRUCTION



**LEGEND**  
 STAGE 1 CONSTRUCTION

**MAINTENANCE OF TRAFFIC DETAILS  
STAGE 1**

**MAINTENANCE OF TRAFFIC DETAILS  
STAGE 1**

REVISIONS	DATE

**CITY OF LITTLE ROCK, ARKANSAS**  
**N. RODNEY PARHAM ROAD WIDENING**  
**MAINTENANCE OF TRAFFIC DETAILS STAGE 1**

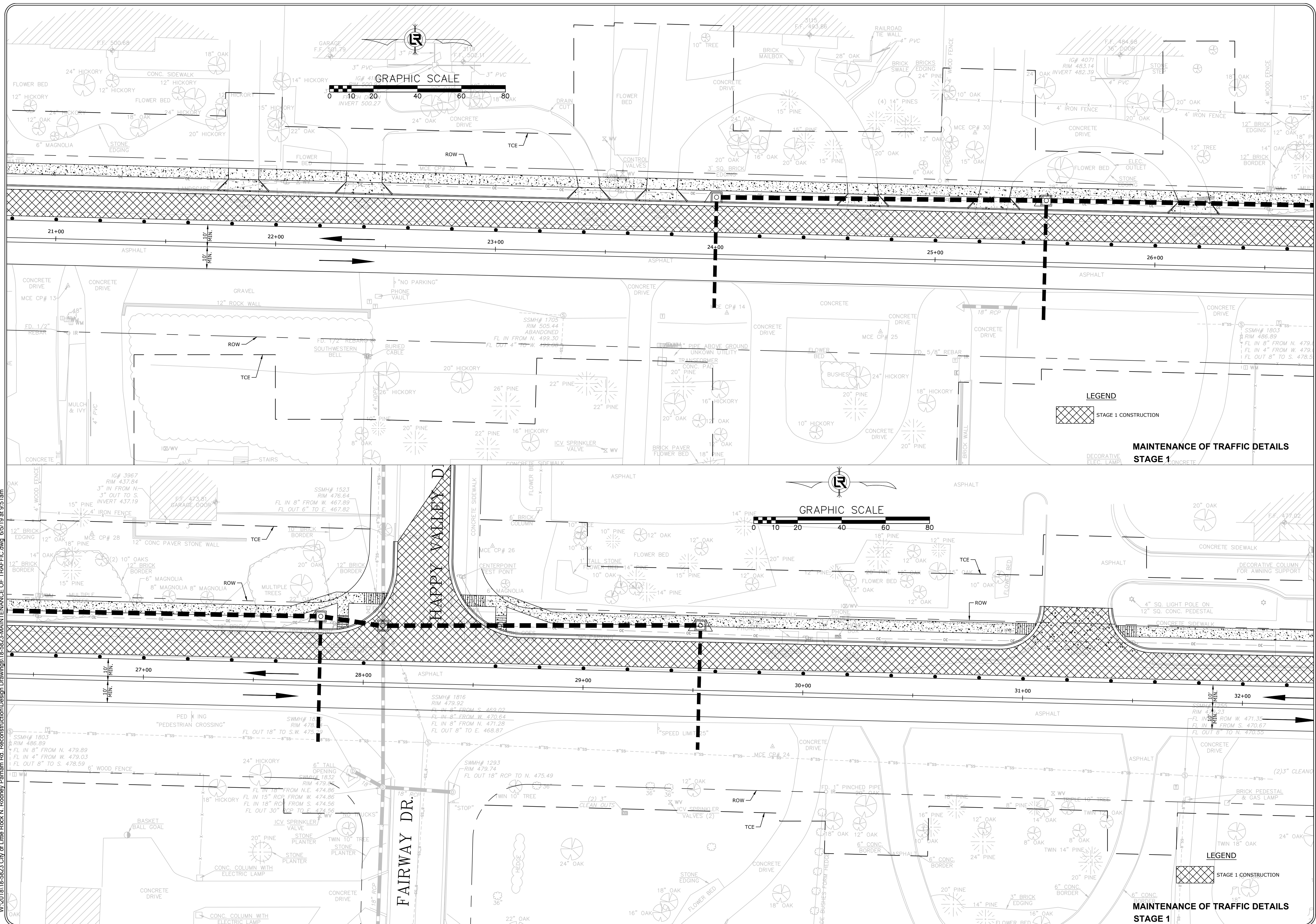
**DEPARTMENT OF PUBLIC WORKS**  
**CIVIL ENGINEERING**  
**701 W. MARKHAM**  
**LITTLE ROCK, ARKANSAS 72201**

**DRAWN BY**  
**RNB**  
**DESIGNED**  
**RNB**  
**CHECKED**  
**MK**  
**DATE**  
**5/30/2019**  
**SCALE**  
**1"=20'**  
**PROJECT NO.**  
**04-17-ST-202**  
**SHEET NO.**  
**C24**

W:\2018\18-5823 City of Little Rock N. Rodney Parham Rd. Reconstruction\Design Drawings\18-5823-MAINTENANCE OF TRAFFIC.dwg, 6/5/19, at 9:51am





W:\2018\18-5823-City of Little Rock, N. Rodney Parham Rd. Reconstruction\Design Drawings\18-5823-MAINTENANCE OF TRAFFIC.dwg 6/5/19 at 9:51am



REVISIONS	DATE

**CITY OF LITTLE ROCK, ARKANSAS**  
**N. RODNEY PARHAM ROAD WIDENING**  
**MAINTENANCE OF TRAFFIC DETAILS STAGE 1**

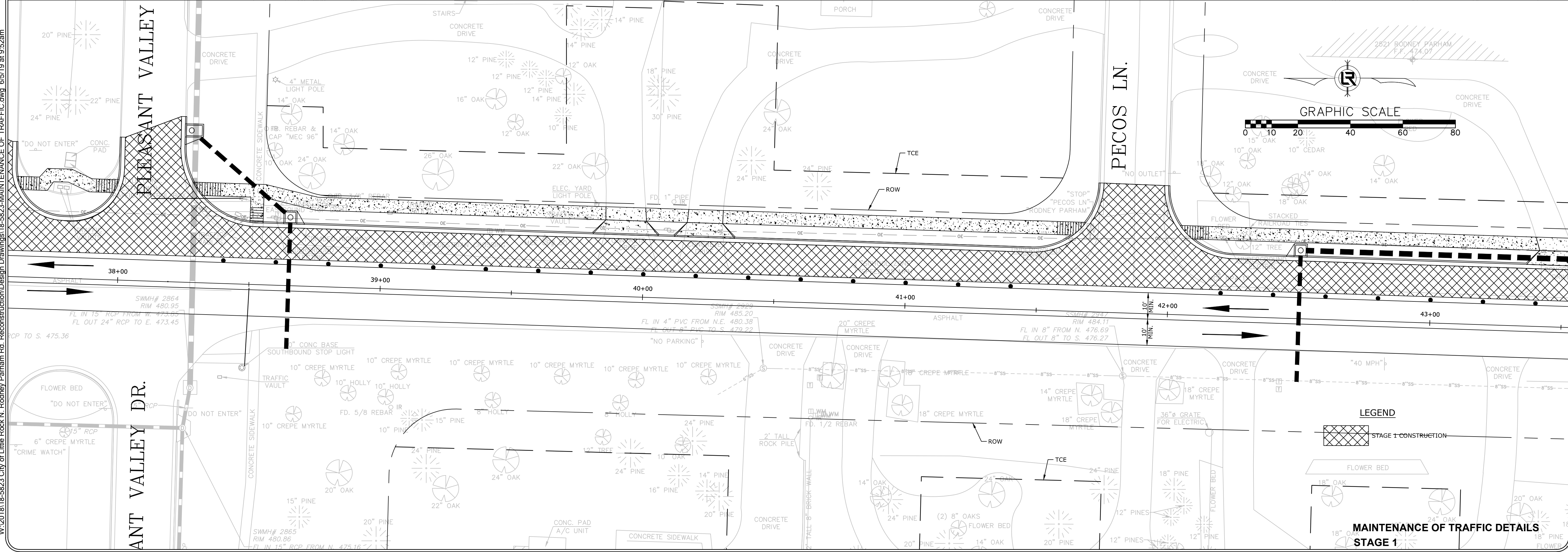
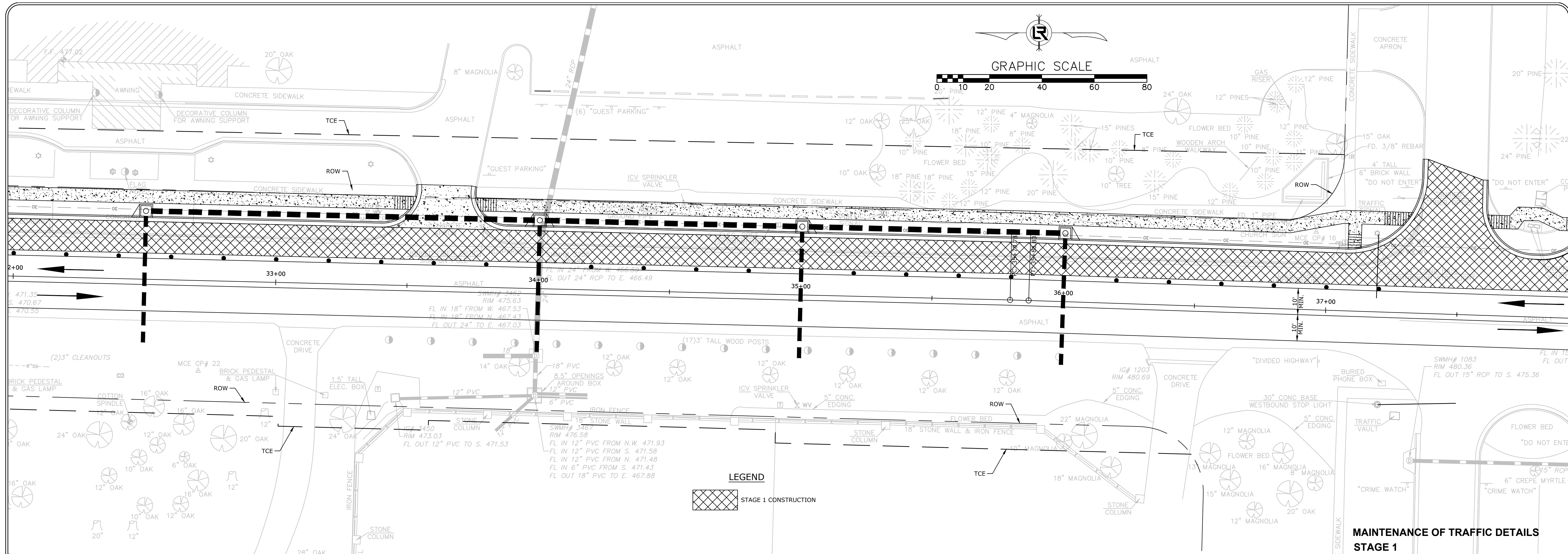
DEPARTMENT OF PUBLIC WORKS  
 CIVIL ENGINEERING  
 701 W. MARKHAM  
 LITTLE ROCK, ARKANSAS 72201

**DRAWN BY**  
RNB  
**DESIGNED**  
RNB  
**CHECKED**  
MK  
**DATE**  
5/30/2019  
**SCALE**  
1"=20'  
**PROJECT NO.**  
04-17-ST-202  
**SHEET NO.**  
C25




W:\2018\18-5823-City of Little Rock, N. Rodney Parham Rd. Reconstruction\Design Drawings\18-5823-MAINTENANCE OF TRAFFIC.dwg 6/5/19 at 9:52am



REVISIONS	DATE

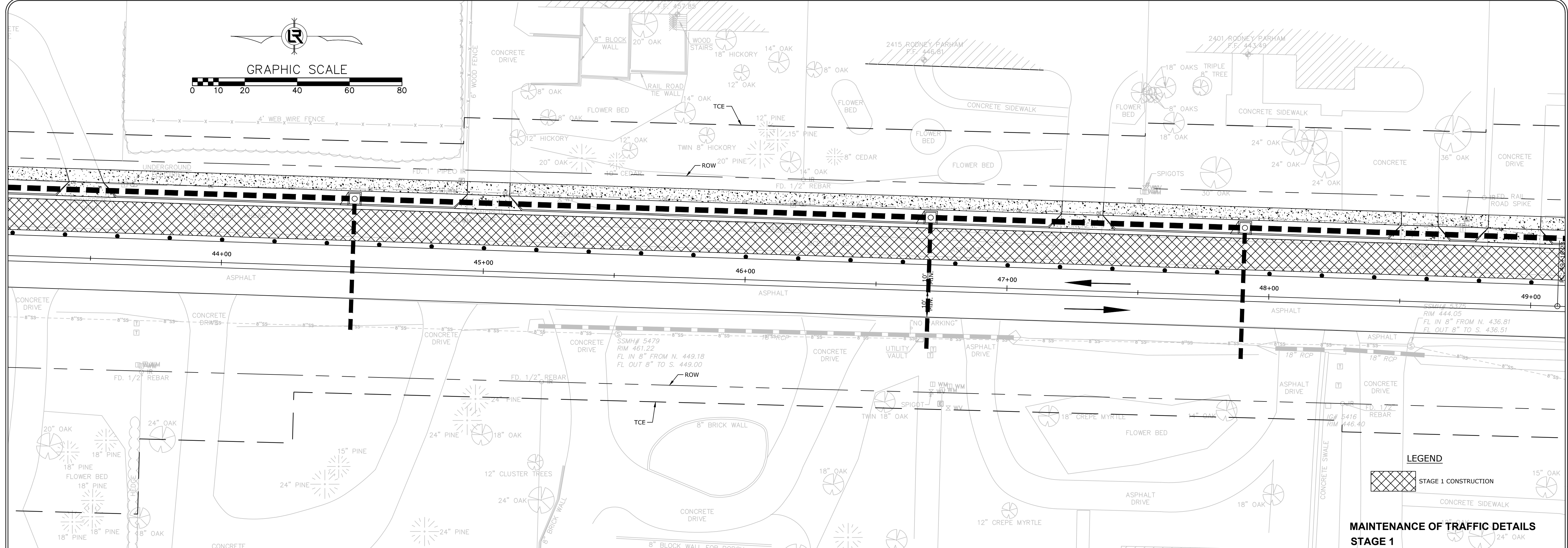

**CITY OF LITTLE ROCK, ARKANSAS**  
**N. RODNEY PARHAM ROAD WIDENING**  
**MAINTENANCE OF TRAFFIC DETAILS STAGE 1**

**DEPARTMENT OF PUBLIC WORKS**  
**CIVIL ENGINEERING**  
**701 W. MARKHAM**  
**LITTLE ROCK, ARKANSAS 72201**



**DRAWN BY**  
RNB  
**DESIGNED**  
RNB  
**CHECKED**  
MK  
**DATE**  
5/30/2019  
**SCALE**  
1"=20'  
**PROJECT NO.**  
04-17-ST-202  
**SHEET NO.**  
C26




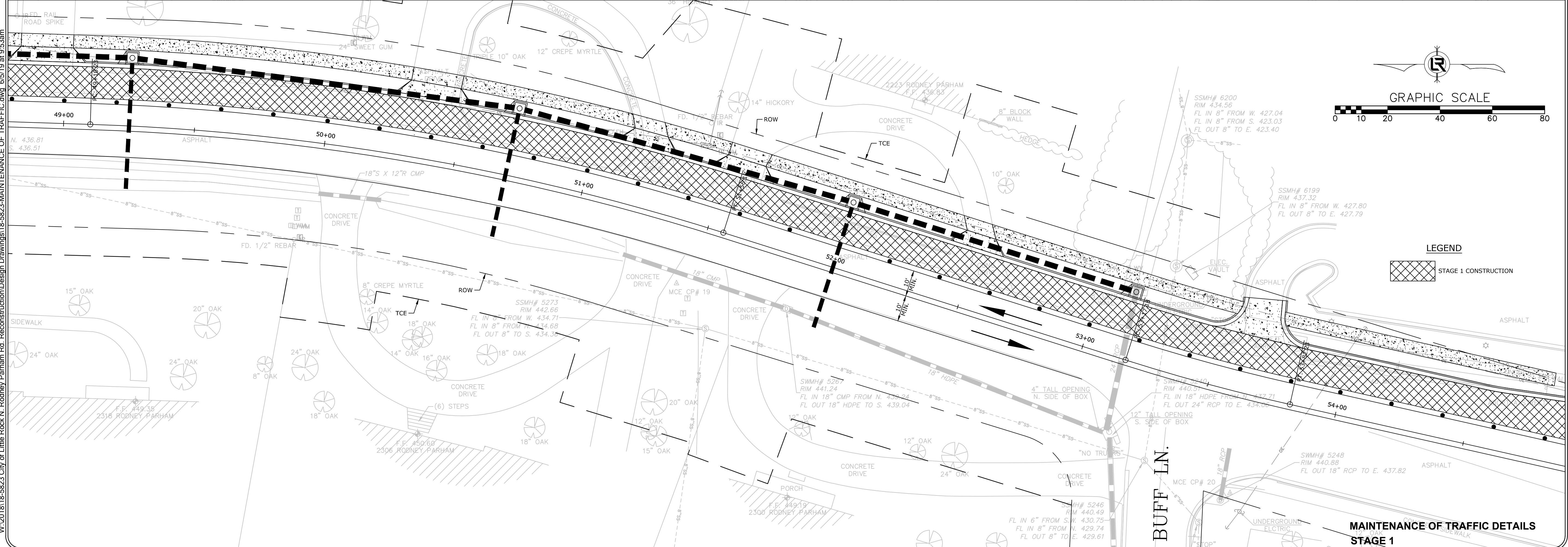


**LEGEND**

STAGE 1 CONSTRUCTION

CONCRETE SIDEWALK

**MAINTENANCE OF TRAFFIC DETAILS  
STAGE 1**



**LEGEND**


STAGE 1 CONSTRUCTION

**MAINTENANCE OF TRAFFIC DETAILS  
STAGE 1**

REVISIONS	DATE

**CITY OF LITTLE ROCK, ARKANSAS**  
**N. RODNEY PARHAM ROAD WIDENING**  
**MAINTENANCE OF TRAFFIC DETAILS STAGE 1**

**DEPARTMENT OF PUBLIC WORKS**  
**CIVIL ENGINEERING**  
**701 W. MARKHAM**  
**LITTLE ROCK, ARKANSAS 72201**



**DRAWN BY**  
RNB

**DESIGNED**  
RNB

**CHECKED**  
MK

**DATE**  
5/30/2019

**SCALE**  
1"=20'

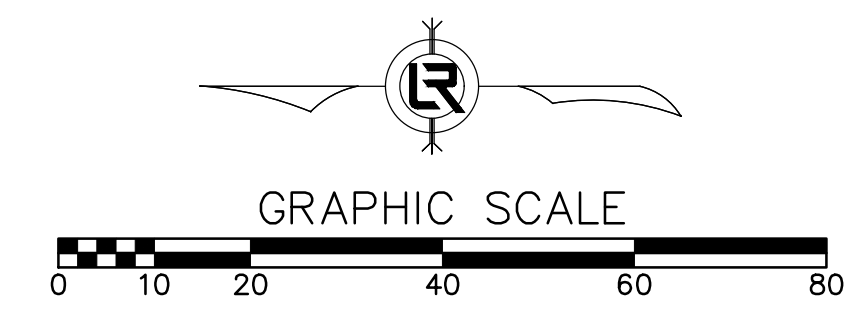
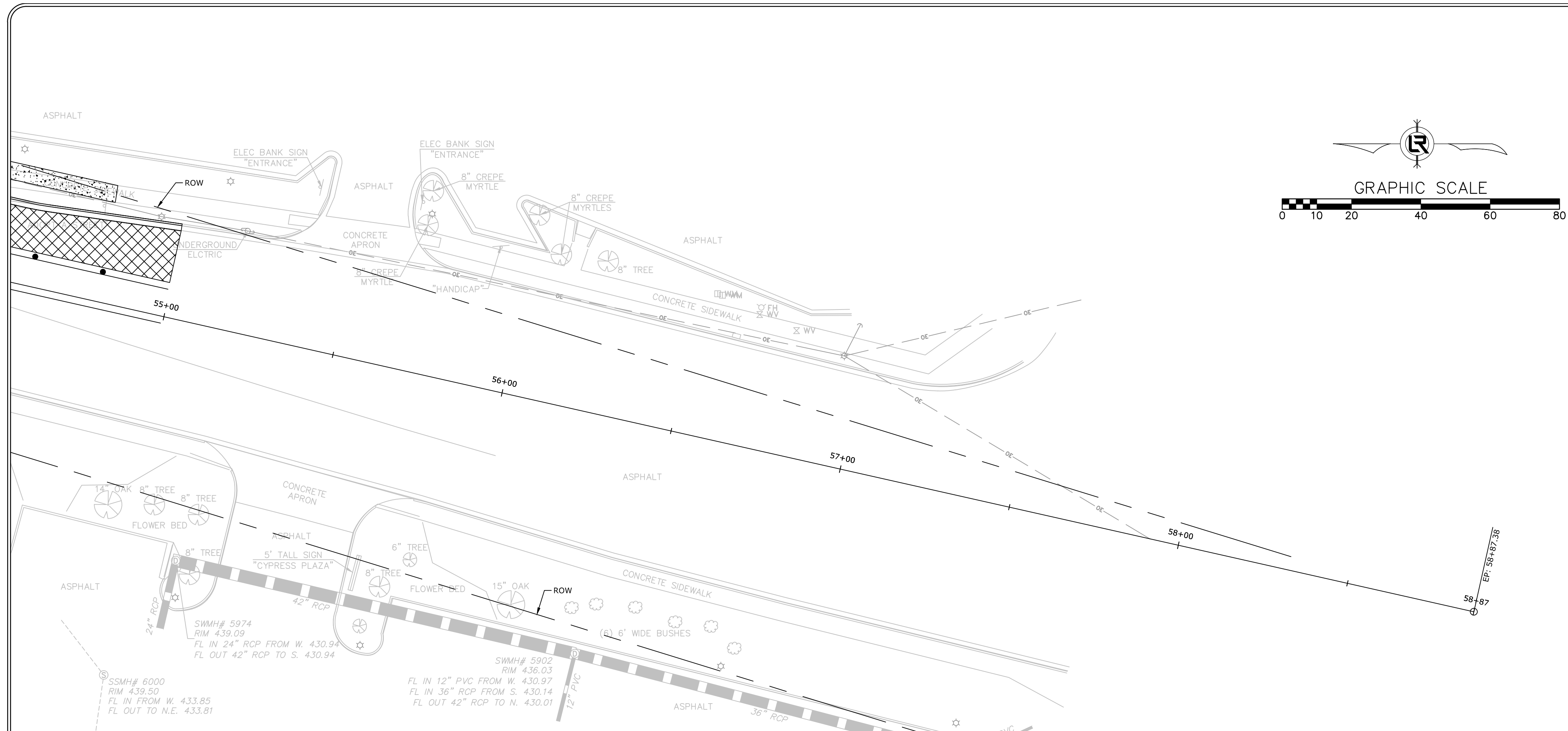
**PROJECT NO.**  
04-17-ST-202

**SHEET NO.**  
C27

W:\2018\18-5823-City of Little Rock N. Rodney Parham Rd. Reconstruction\Design Drawings\18-5823-MAINTENANCE OF TRAFFIC.dwg, 6/5/19, at 9:53am



W:\2018\18-5823-City of Little Rock N. Rodney Parham Rd. Reconstruction\Design Drawings\18-5823-MAINTENANCE OF TRAFFIC.dwg 5/5/19 at 9:54am




**LEGEND**  
 STAGE 1 CONSTRUCTION


**MAINTENANCE OF TRAFFIC DETAILS  
 STAGE 1**


REVISIONS	DATE

**CITY OF LITTLE ROCK, ARKANSAS**  
**N. RODNEY PARHAM ROAD WIDENING**  
 MAINTENANCE OF TRAFFIC DETAILS STAGE 1

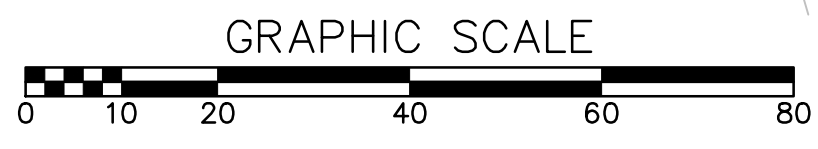
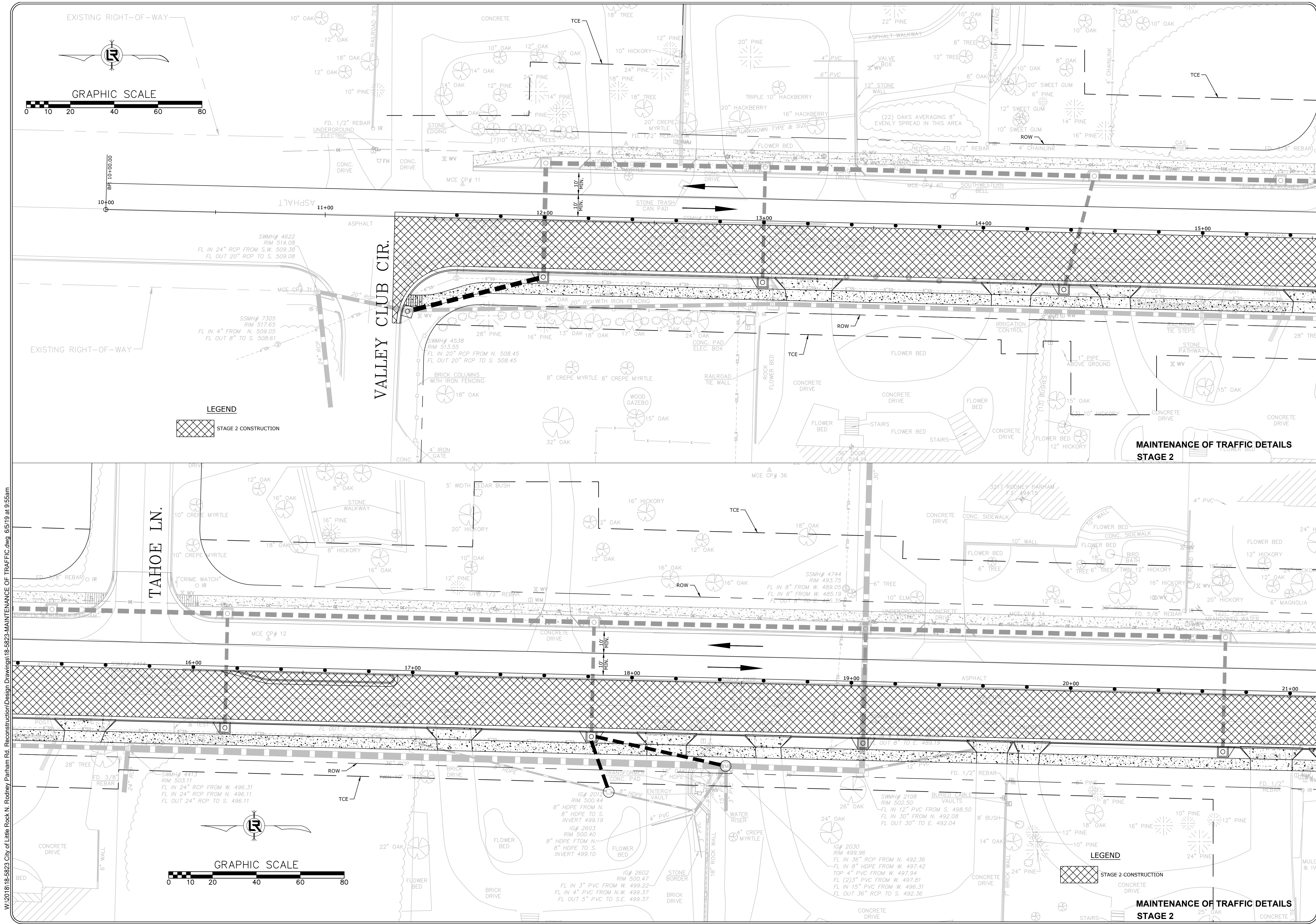


**DEPARTMENT OF PUBLIC WORKS**  
 CIVIL ENGINEERING  
 701 W. MARKHAM  
 LITTLE ROCK, ARKANSAS 72201

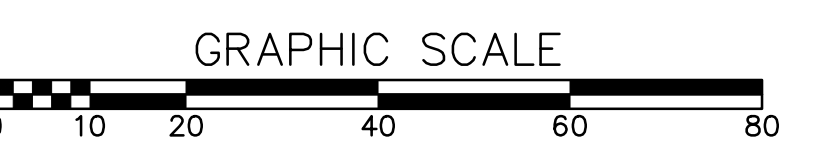




<b>DRAWN BY</b> RNB
<b>DESIGNED</b> RNB
<b>CHECKED</b> MK
<b>DATE</b> 5/30/2019
<b>SCALE</b> 1"=20'
<b>PROJECT NO.</b> 04-17-ST-202
<b>SHEET NO.</b> C28




**LEGEND**  
 STAGE 2 CONSTRUCTION



REVISIONS	DATE

**CITY OF LITTLE ROCK, ARKANSAS**  
**N. RODNEY PARHAM ROAD WIDENING**  
**MAINTENANCE OF TRAFFIC DETAILS STAGE 2**

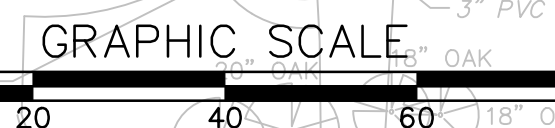
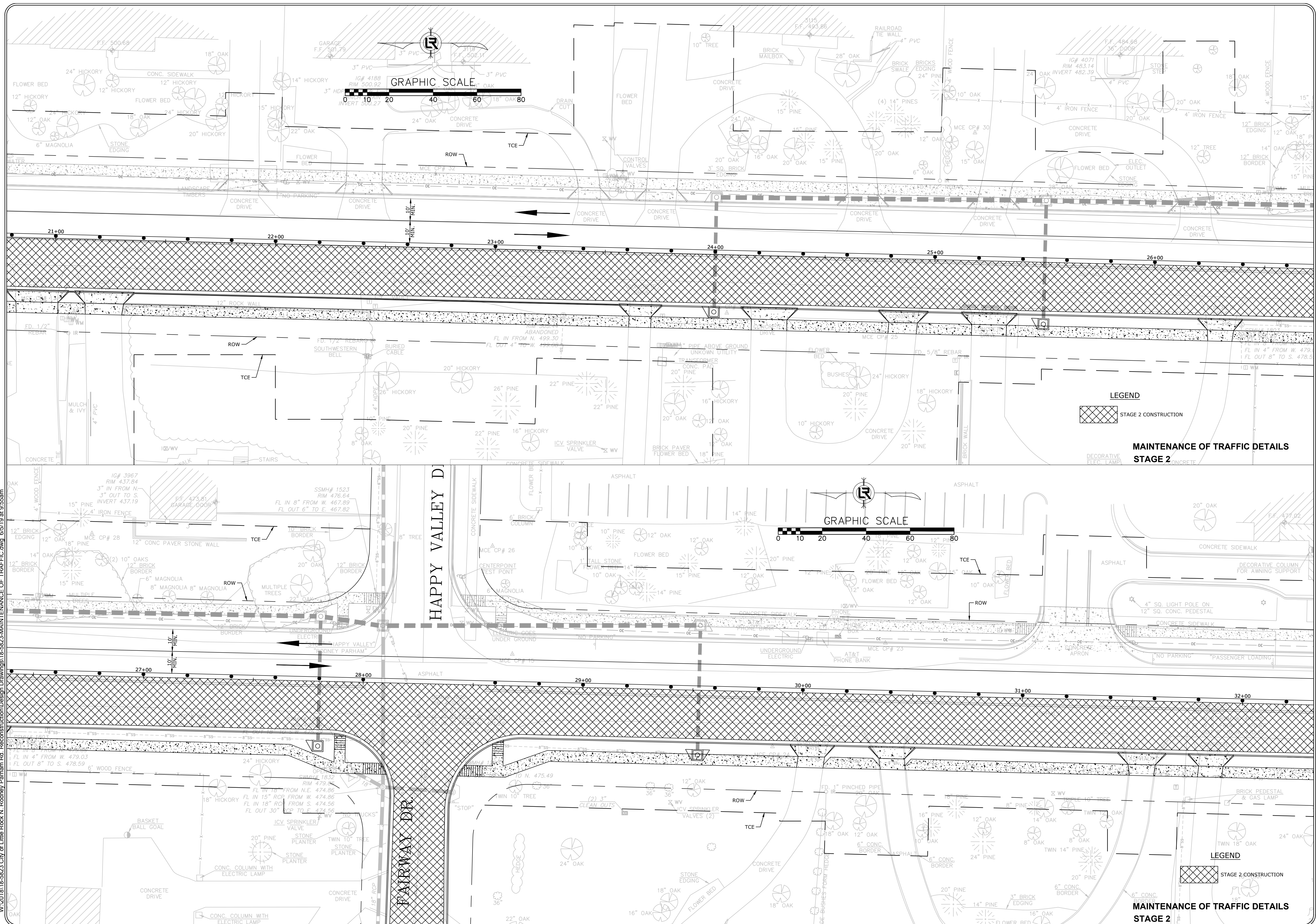
**DEPARTMENT OF PUBLIC WORKS**  
**CIVIL ENGINEERING**  
 701 W. MARKHAM  
 LITTLE ROCK, ARKANSAS 72201



**DRAWN BY**  
RNB  
**DESIGNED**  
RNB  
**CHECKED**  
MK  
**DATE**  
5/30/2019  
**SCALE**  
1"=20'  
**PROJECT NO.**  
04-17-ST-202  
**SHEET NO.**  
C29



W:\2018\18-5823 City of Little Rock, N. Rodney Parham Rd. Reconstruction\Design Drawings\18-5823-MAINTENANCE OF TRAFFIC.dwg 6/5/19 at 9:55am




MAINTENANCE OF TRAFFIC DETAILS  
STAGE 2




MAINTENANCE OF TRAFFIC DETAILS  
STAGE 2

REVISIONS	DATE

CITY OF LITTLE ROCK, ARKANSAS  
 N. RODNEY PARHAM ROAD WIDENING  
 MAINTENANCE OF TRAFFIC DETAILS STAGE 2



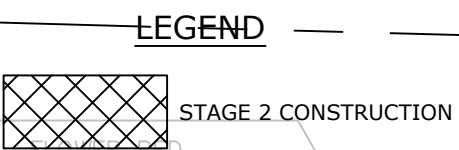
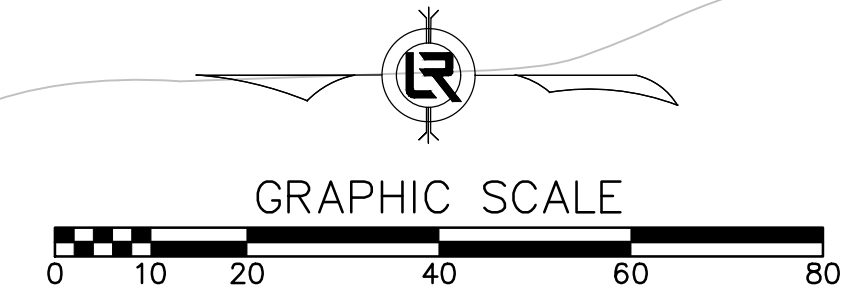
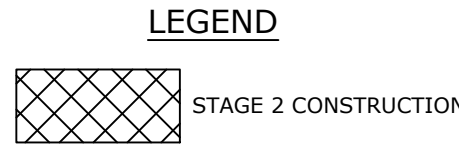
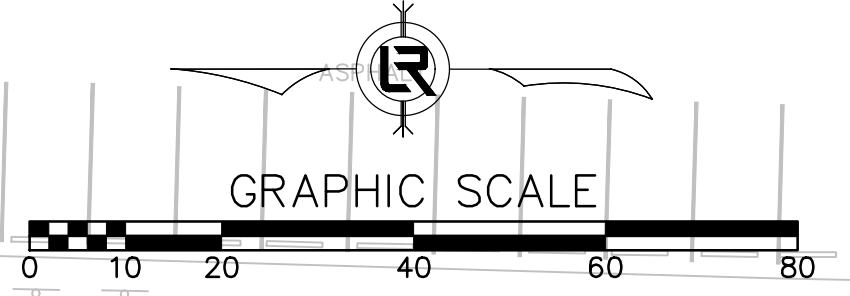
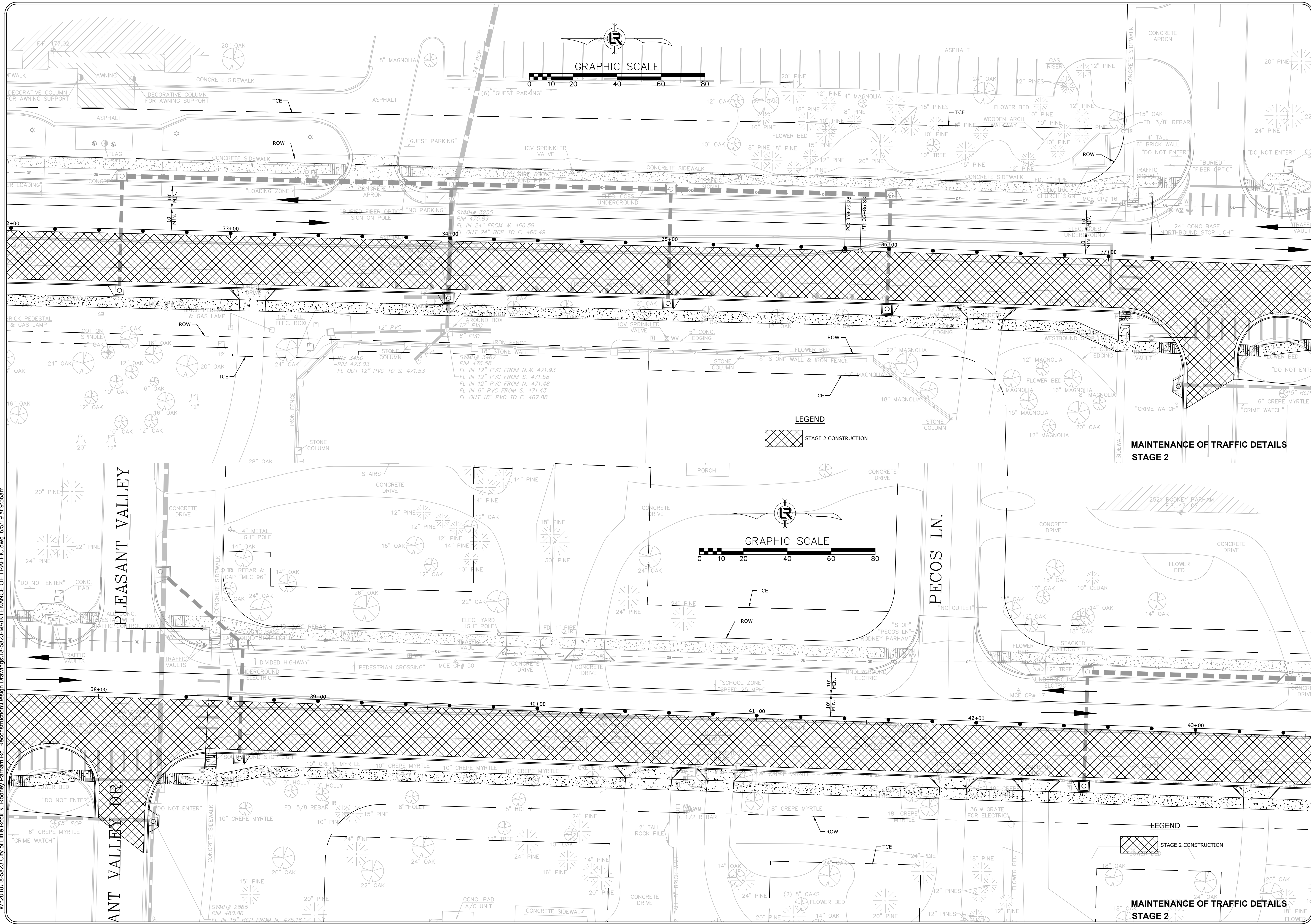
DEPARTMENT OF PUBLIC WORKS  
 CIVIL ENGINEERING  
 701 W. MARKHAM  
 LITTLE ROCK, ARKANSAS 72201



<b>DRAWN BY</b> RNB
<b>DESIGNED</b> RNB
<b>CHECKED</b> MK
<b>DATE</b> 5/30/2019
<b>SCALE</b> 1"=20'
<b>PROJECT NO.</b> 04-17-ST-202
<b>SHEET NO.</b> C30




W:\2018\18-5823-City of Little Rock, N. Rodney Parham Rd. Reconstruction\Design Drawings\18-5823-MAINTENANCE OF TRAFFIC.dwg 6/5/19 at 9:56am



REVISIONS	DATE


**CITY OF LITTLE ROCK, ARKANSAS**  
**N. RODNEY PARHAM ROAD WIDENING**  
**MAINTENANCE OF TRAFFIC DETAILS STAGE 2**

**DEPARTMENT OF PUBLIC WORKS**  
**CIVIL ENGINEERING**  
**701 W. MARKHAM**  
**LITTLE ROCK, ARKANSAS 72201**

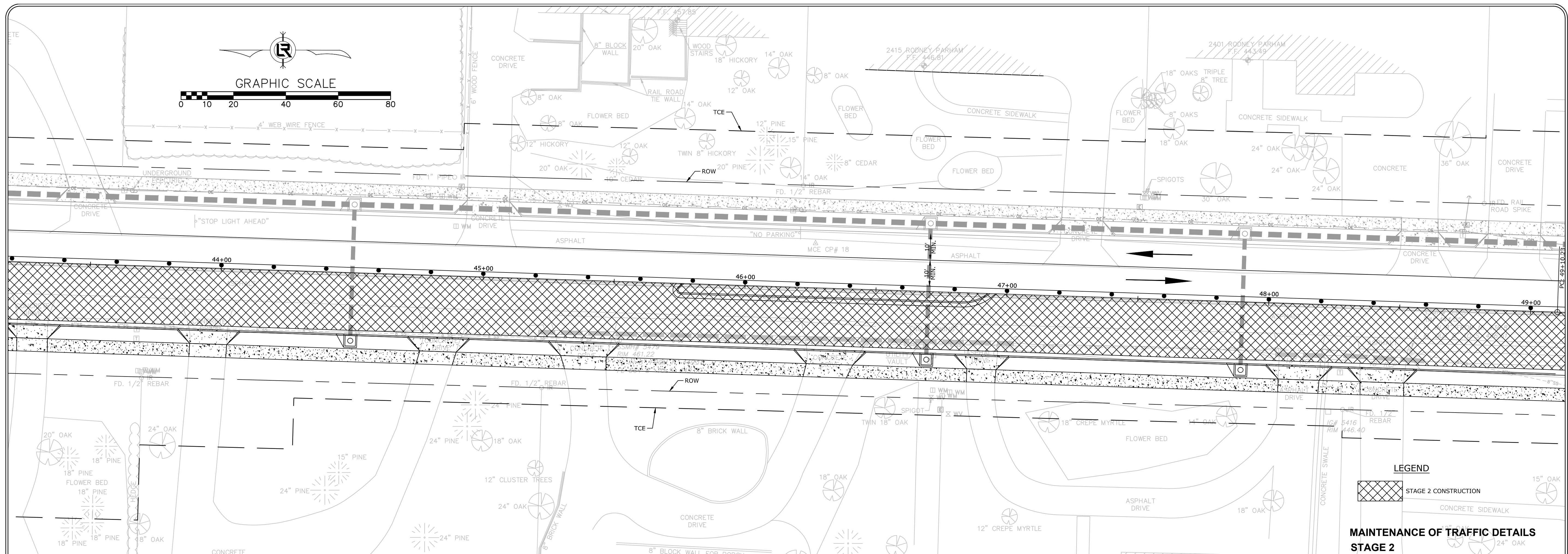


**DRAWN BY**  
RNB  
**DESIGNED**  
RNB  
**CHECKED**  
MK  
**DATE**  
5/30/2019  
**SCALE**  
1"=20'  
**PROJECT NO.**  
04-17-ST-202  
**SHEET NO.**  
C31





GRAPHIC SCALE

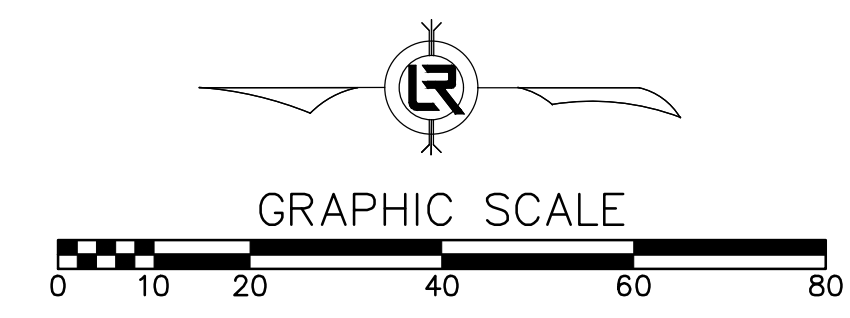


**LEGEND**

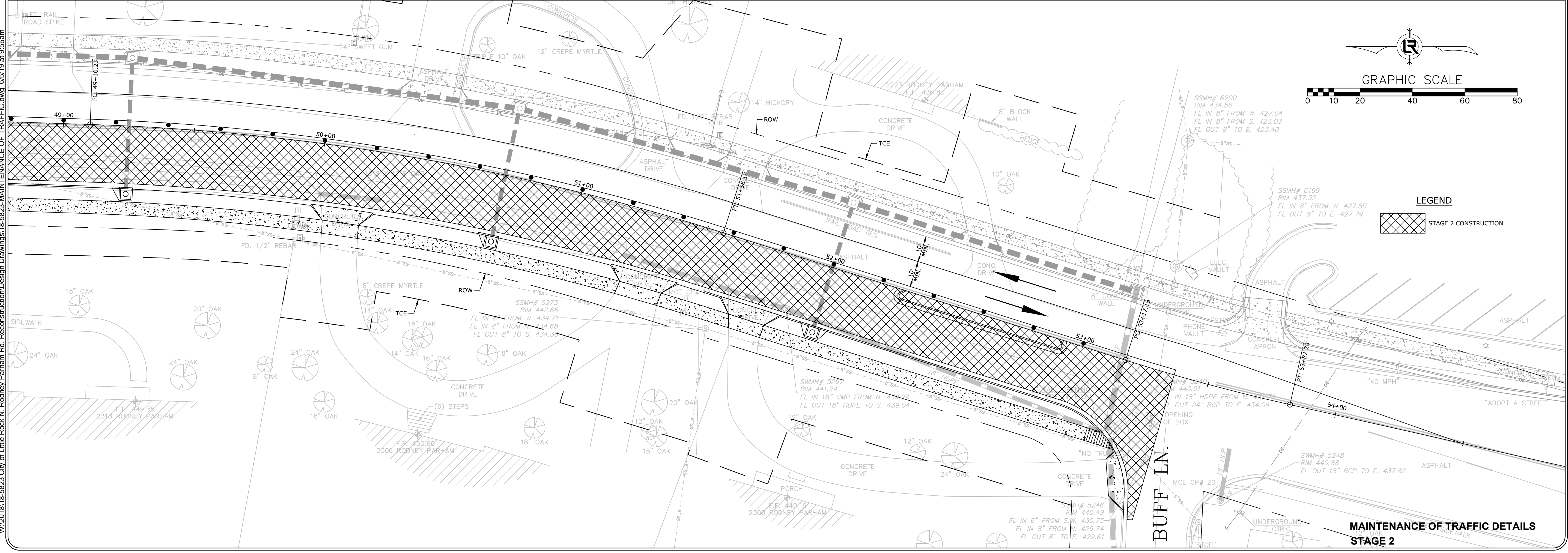
STAGE 2 CONSTRUCTION

CONCRETE SIDEWALK

**MAINTENANCE OF TRAFFIC DETAILS  
STAGE 2**



GRAPHIC SCALE



**LEGEND**


STAGE 2 CONSTRUCTION

**MAINTENANCE OF TRAFFIC DETAILS  
STAGE 2**

REVISIONS	DATE

**CITY OF LITTLE ROCK, ARKANSAS**  
**N. RODNEY PARHAM ROAD WIDENING**  
**MAINTENANCE OF TRAFFIC DETAILS STAGE 2**

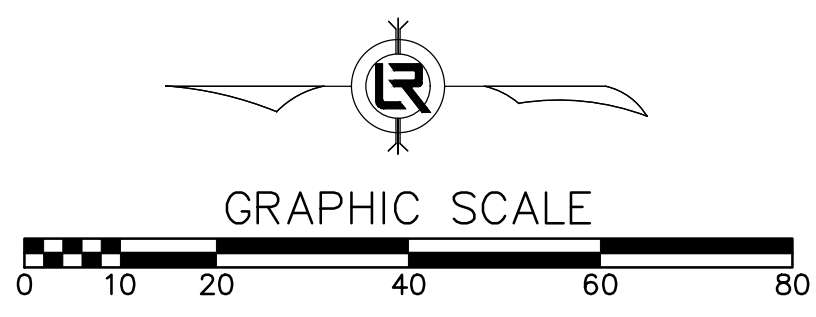
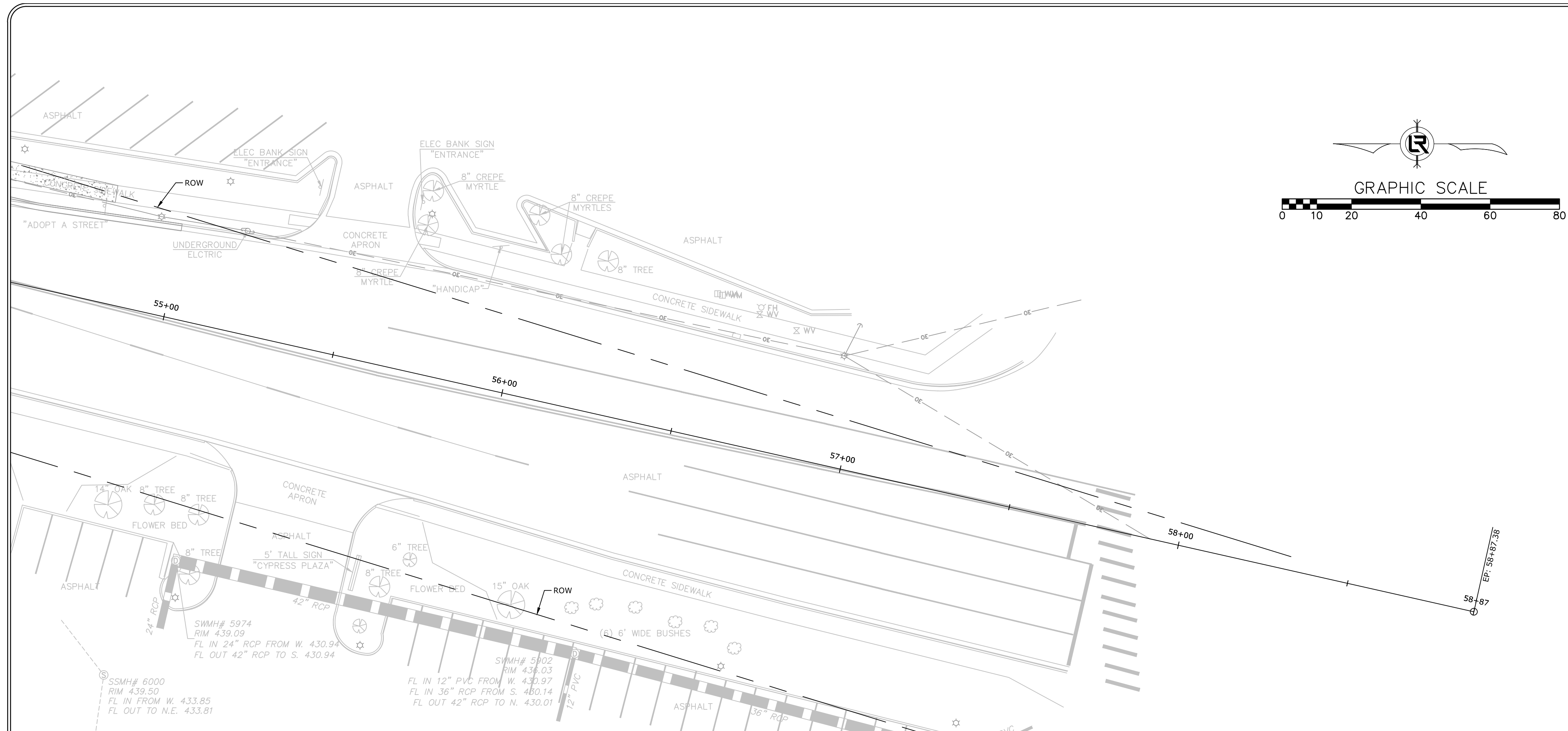
**DEPARTMENT OF PUBLIC WORKS**  
**CIVIL ENGINEERING**  
 701 W. MARKHAM  
 LITTLE ROCK, ARKANSAS 72201



<b>DRAWN BY</b> RNB
<b>DESIGNED</b> RNB
<b>CHECKED</b> MK
<b>DATE</b> 5/30/2019
<b>SCALE</b> 1"=20'
<b>PROJECT NO.</b> 04-17-ST-202
<b>SHEET NO.</b> C32

W:\2018\18-5823 City of Little Rock N. Rodney Parham Rd. Reconstruction\Design Drawings\18-5823-MAINTENANCE OF TRAFFIC.dwg 6/5/19 at 9:56am

W:\2018\18-5823-City of Little Rock N. Rodney Parham Rd. Reconstruction\Design Drawings\18-5823-MAINTENANCE OF TRAFFIC.dwg 5/5/19 at 9:58am



**LEGEND**


STAGE 2 CONSTRUCTION

**MAINTENANCE OF TRAFFIC DETAILS  
STAGE 2**

REVISIONS	DATE

**CITY OF LITTLE ROCK, ARKANSAS**  
**N. RODNEY PARHAM ROAD WIDENING**  
 MAINTENANCE OF TRAFFIC DETAILS STAGE 2

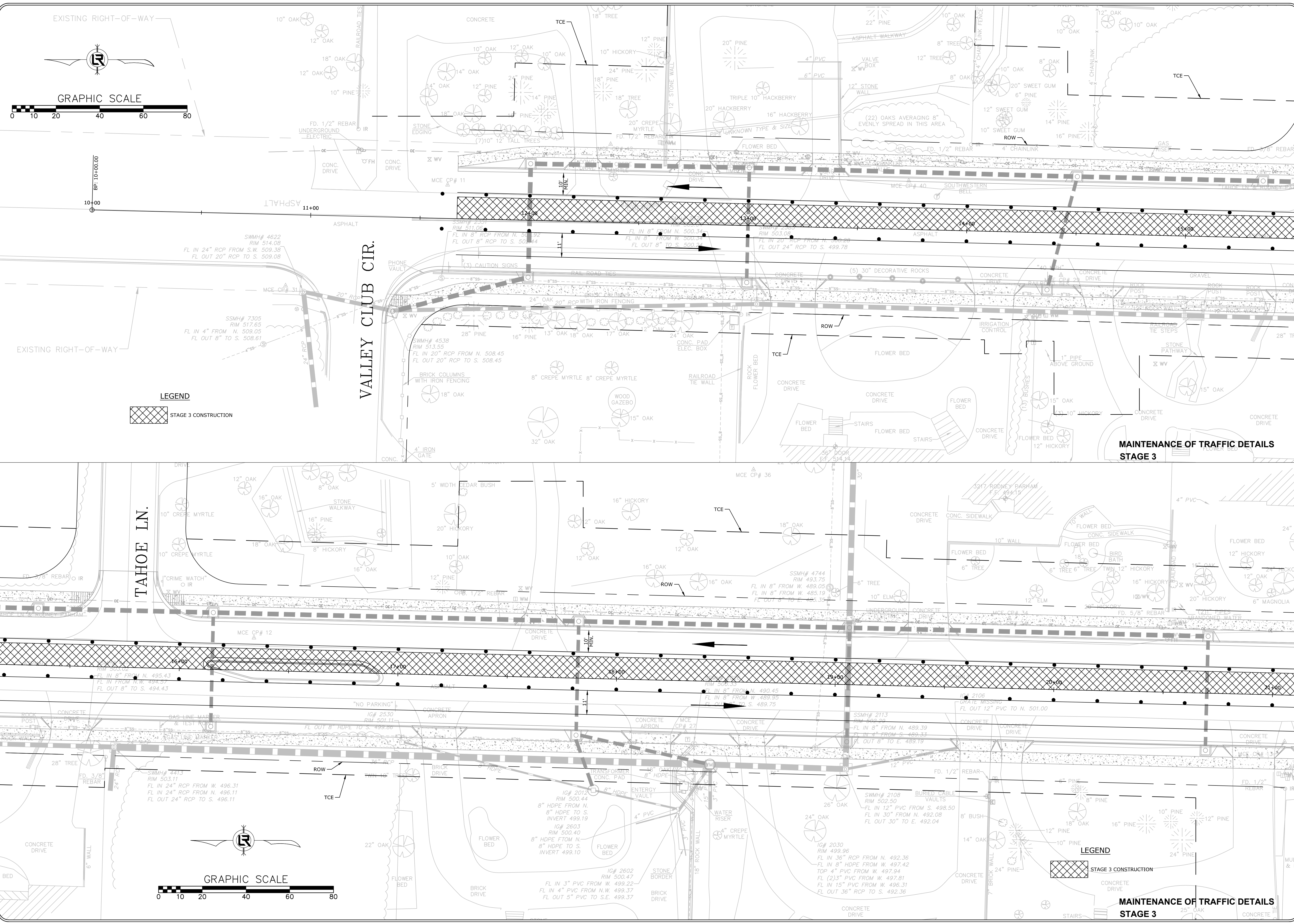
**DEPARTMENT OF PUBLIC WORKS**  
**CIVIL ENGINEERING**  
 701 W. MARKHAM  
 LITTLE ROCK, ARKANSAS 72201



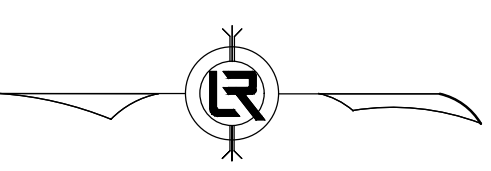
<b>DRAWN BY</b> RNB
<b>DESIGNED</b> RNB
<b>CHECKED</b> MK
<b>DATE</b> 5/30/2019
<b>SCALE</b> 1"=20'
<b>PROJECT NO.</b> 04-17-ST-202
<b>SHEET NO.</b> C33



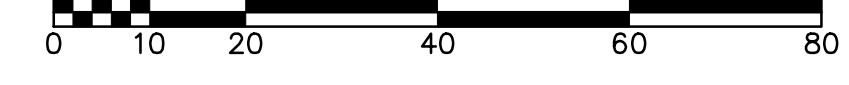
W:\2018\18-5823-City of Little Rock, N. Rodney Parham Rd. Reconstruction\Drawings\18-5823-MAINTENANCE OF TRAFFIC.dwg 6/5/19 at 9:58am



EXISTING RIGHT-OF-WAY



GRAPHIC SCALE



LEGEND



STAGE 3 CONSTRUCTION

TAHOE LN.

VALLEY CLUB CIR.

GRAPHIC SCALE



MAINTENANCE OF TRAFFIC DETAILS  
STAGE 3

MAINTENANCE OF TRAFFIC DETAILS  
STAGE 3

REVISIONS	DATE

CITY OF LITTLE ROCK, ARKANSAS  
N. RODNEY PARHAM ROAD WIDENING  
MAINTENANCE OF TRAFFIC DETAILS STAGE 3

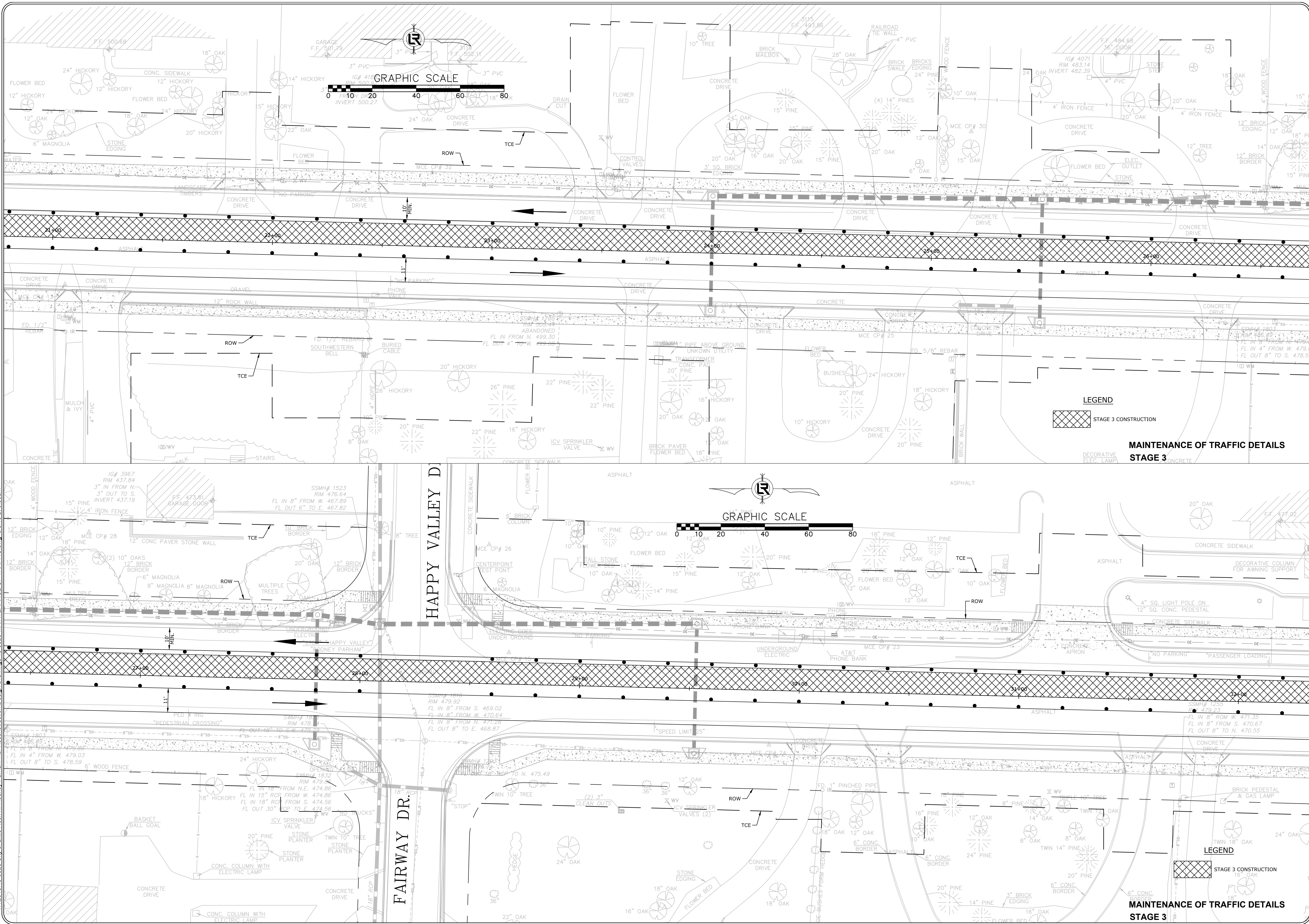
DEPARTMENT OF PUBLIC WORKS  
CIVIL ENGINEERING  
701 W. MARKHAM  
LITTLE ROCK, ARKANSAS 72201

--

DRAWN BY  
RNB  
DESIGNED  
RNB  
CHECKED  
MK  
DATE  
5/30/2019  
SCALE  
1"=20'  
PROJECT NO.  
04-17-ST-202  
SHEET NO.  
C34




W:\2018\18-5823-City of Little Rock N. Rodney Parham Rd. Reconstruction\Design Drawings\18-5823-MAINTENANCE OF TRAFFIC.dwg 6/5/19 at 9:59am



REVISIONS	DATE

**CITY OF LITTLE ROCK, ARKANSAS**  
**N. RODNEY PARHAM ROAD WIDENING**  
**MAINTENANCE OF TRAFFIC DETAILS STAGE 3**

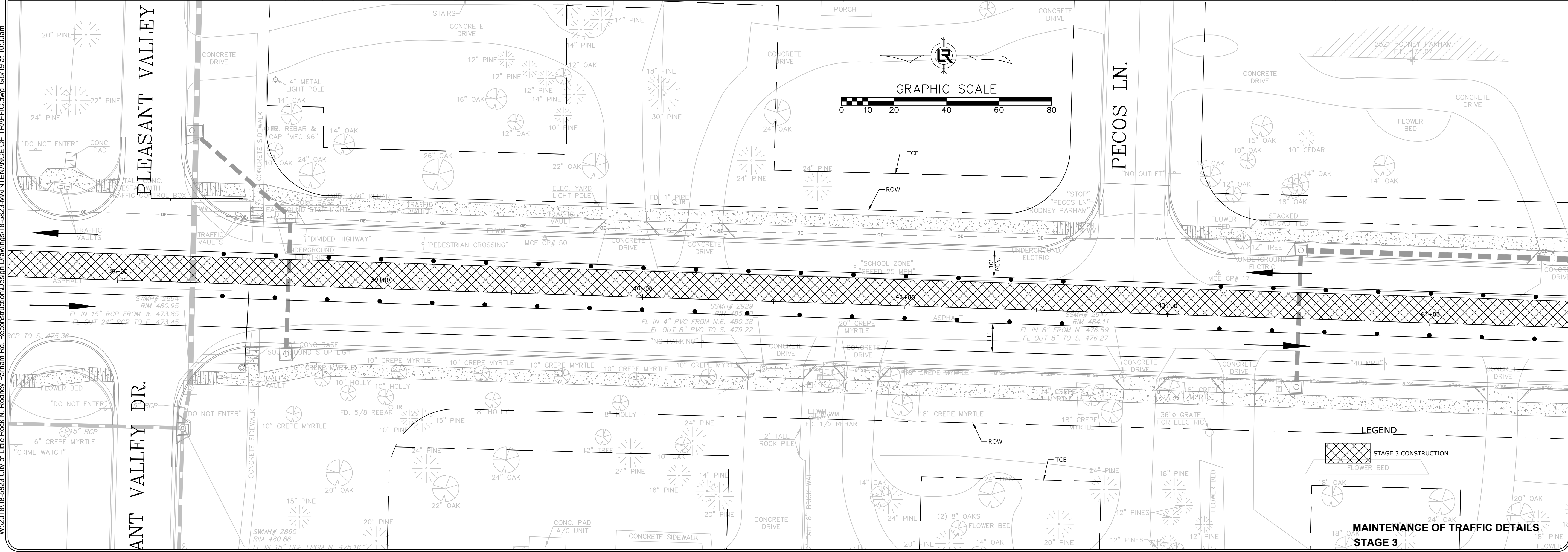
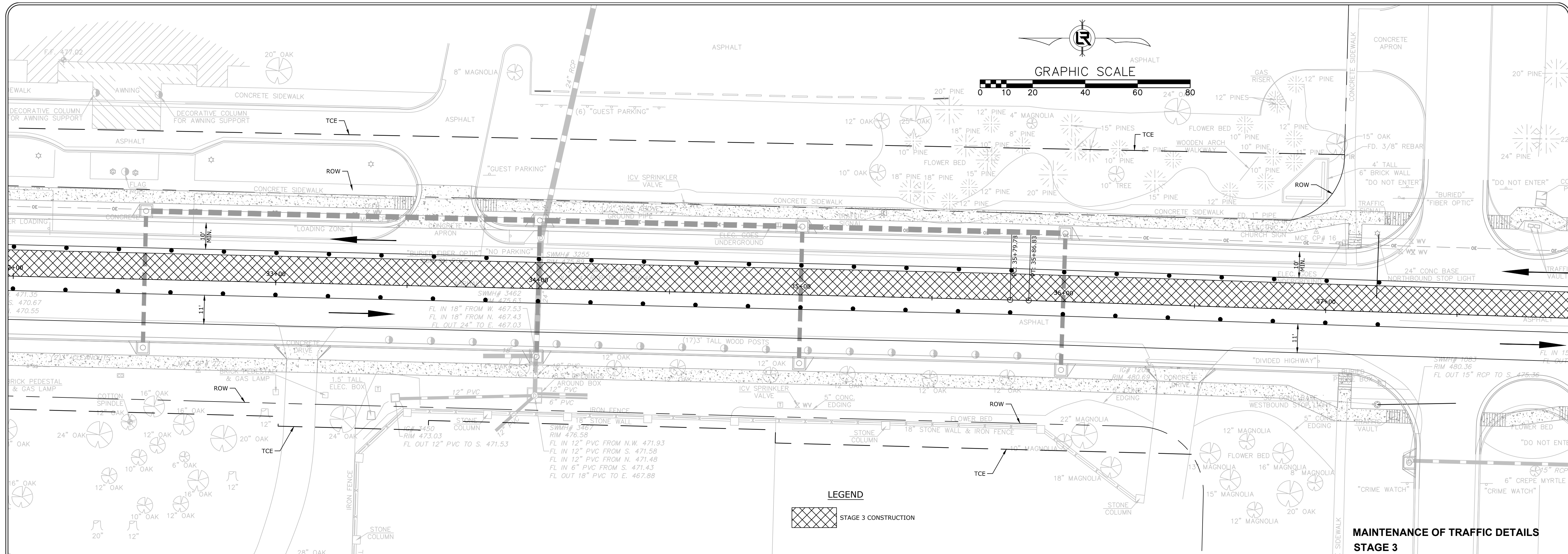
**DEPARTMENT OF PUBLIC WORKS**  
**CIVIL ENGINEERING**  
**701 W. MARKHAM**  
**LITTLE ROCK, ARKANSAS 72201**



**DRAWN BY**  
RNB  
**DESIGNED**  
RNB  
**CHECKED**  
MK  
**DATE**  
5/30/2019  
**SCALE**  
1"=20'  
**PROJECT NO.**  
04-17-ST-202  
**SHEET NO.**  
C35




W:\2018\18-5823-City of Little Rock, N. Rodney Parham Rd. Reconstruction\Design Drawings\18-5823-MAINTENANCE OF TRAFFIC.dwg 6/5/19 at 10:00am



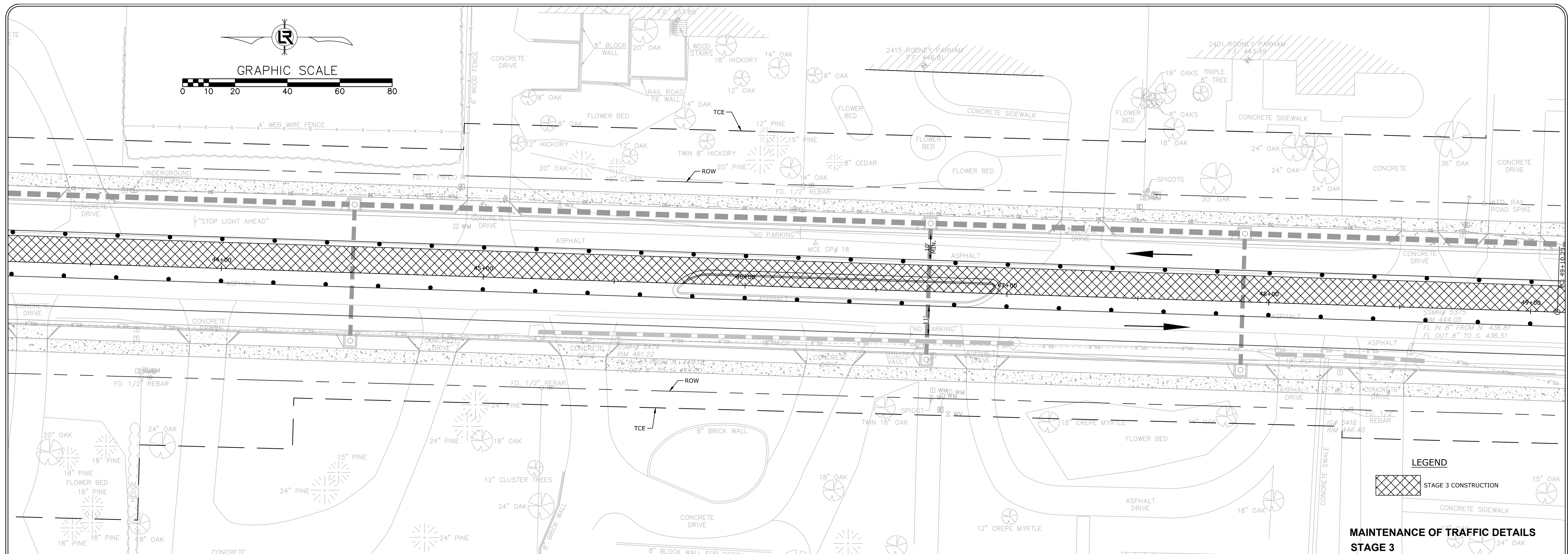
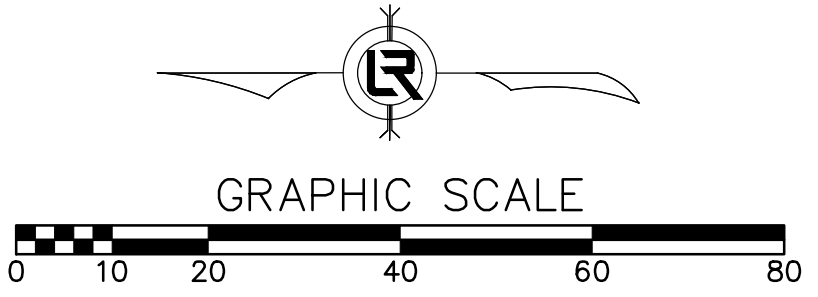
REVISIONS	DATE

**CITY OF LITTLE ROCK, ARKANSAS**  
**N. RODNEY PARHAM ROAD WIDENING**  
**MAINTENANCE OF TRAFFIC DETAILS STAGE 3**

  
**DEPARTMENT OF PUBLIC WORKS**  
**CIVIL ENGINEERING**  
**701 W. MARKHAM**  
**LITTLE ROCK, ARKANSAS 72201**

**DRAWN BY**  
RNB  
**DESIGNED**  
RNB  
**CHECKED**  
MK  
**DATE**  
5/30/2019  
**SCALE**  
1"=20'  
**PROJECT NO.**  
04-17-ST-202  
**SHEET NO.**  
C36



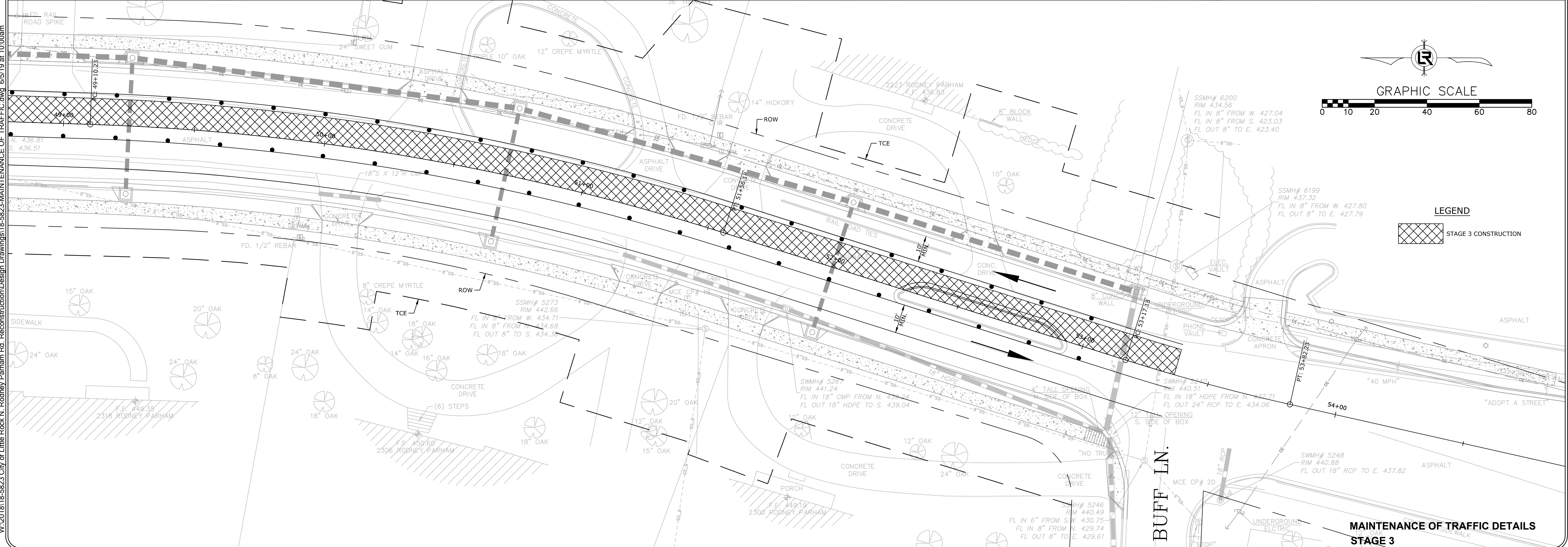
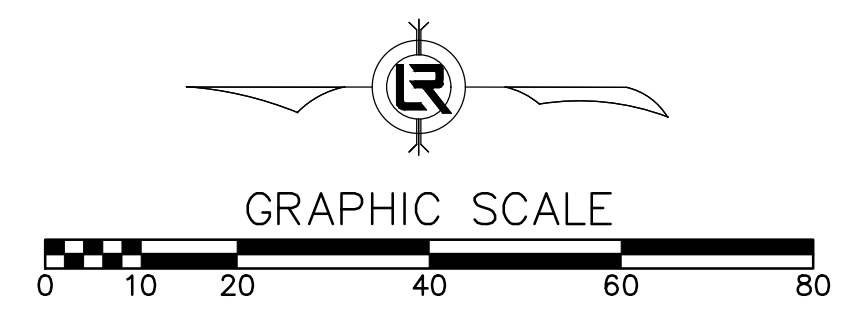


**LEGEND**

STAGE 3 CONSTRUCTION

CONCRETE SIDEWALK

**MAINTENANCE OF TRAFFIC DETAILS  
STAGE 3**



**LEGEND**


STAGE 3 CONSTRUCTION

**MAINTENANCE OF TRAFFIC DETAILS  
STAGE 3**

REVISIONS	DATE

**CITY OF LITTLE ROCK, ARKANSAS**  
**N. RODNEY PARHAM ROAD WIDENING**  
**MAINTENANCE OF TRAFFIC DETAILS STAGE 3**

**DEPARTMENT OF PUBLIC WORKS**  
**CIVIL ENGINEERING**  
 701 W. MARKHAM  
 LITTLE ROCK, ARKANSAS 72201



**DRAWN BY**  
RNB

**DESIGNED**  
RNB

**CHECKED**  
MK

**DATE**  
5/30/2019

**SCALE**  
1"=20'

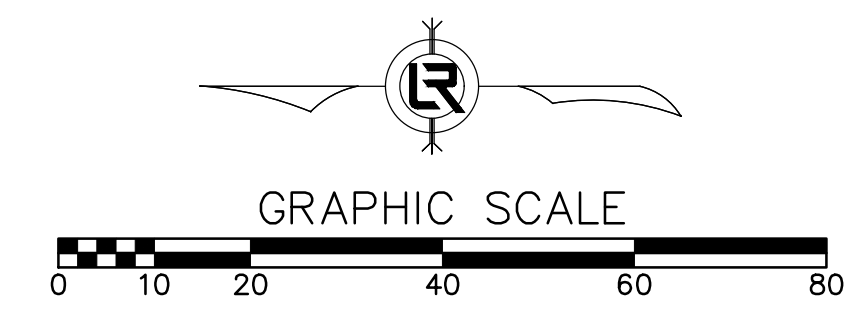
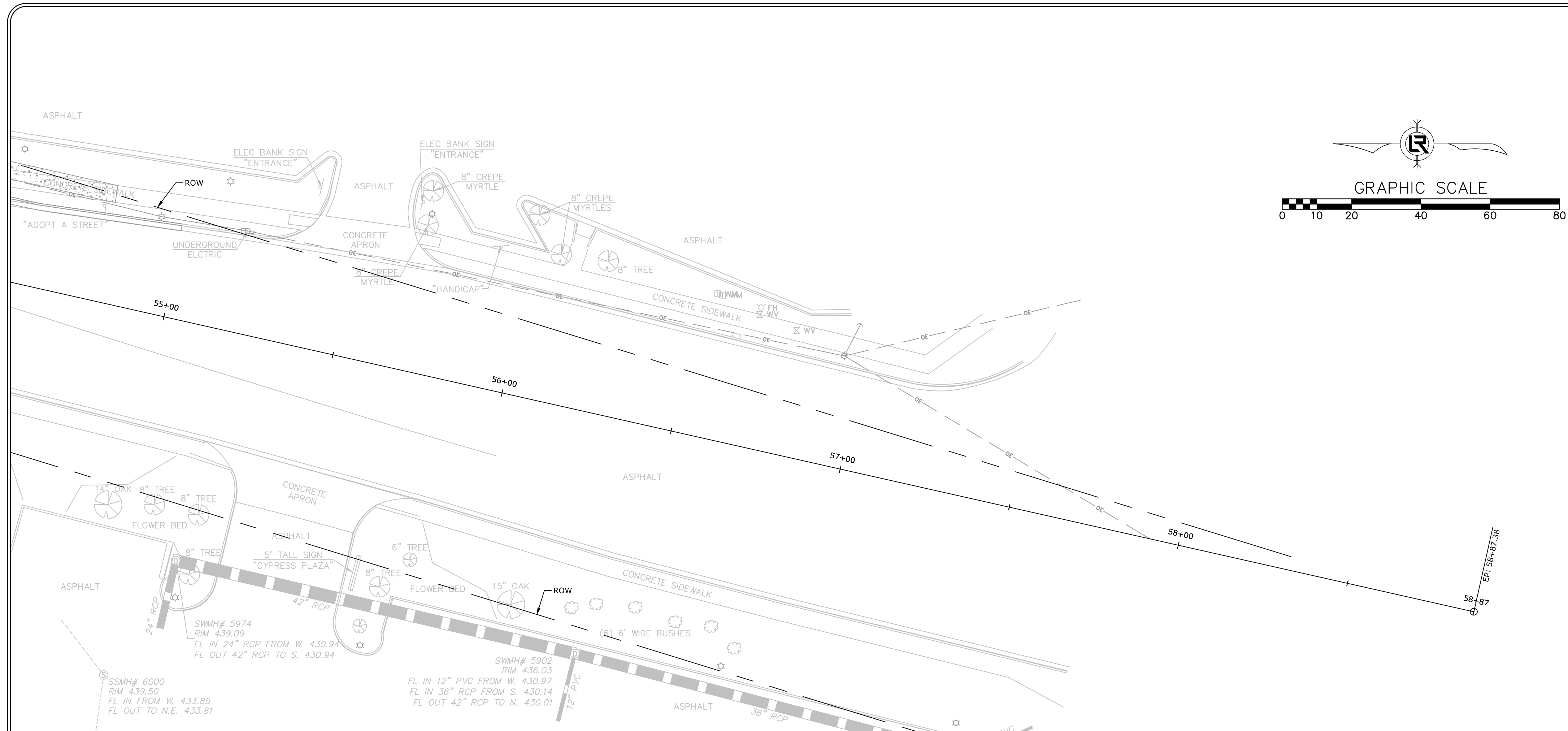
**PROJECT NO.**  
04-17-ST-202

**SHEET NO.**  
C37

W:\2018\18-5823 City of Little Rock N. Rodney Parham Rd. Reconstruction\Design Drawings\18-5823-MAINTENANCE OF TRAFFIC.dwg 6/5/19 at 10:00am



W:\2018\18-5823-City of Little Rock N. Rodney Parham Rd. Reconstruction\Design Drawings\18-5823-MAINTENANCE OF TRAFFIC.dwg 5/5/19 at 10:00am




**LEGEND**  
 STAGE 3 CONSTRUCTION


**MAINTENANCE OF TRAFFIC DETAILS  
 STAGE 3**


REVISIONS	DATE

**CITY OF LITTLE ROCK, ARKANSAS**  
**N. RODNEY PARHAM ROAD WIDENING**  
 MAINTENANCE OF TRAFFIC DETAILS STAGE 3



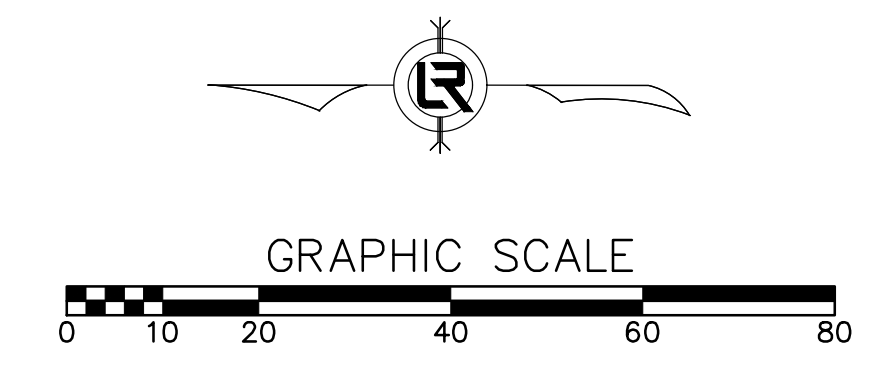
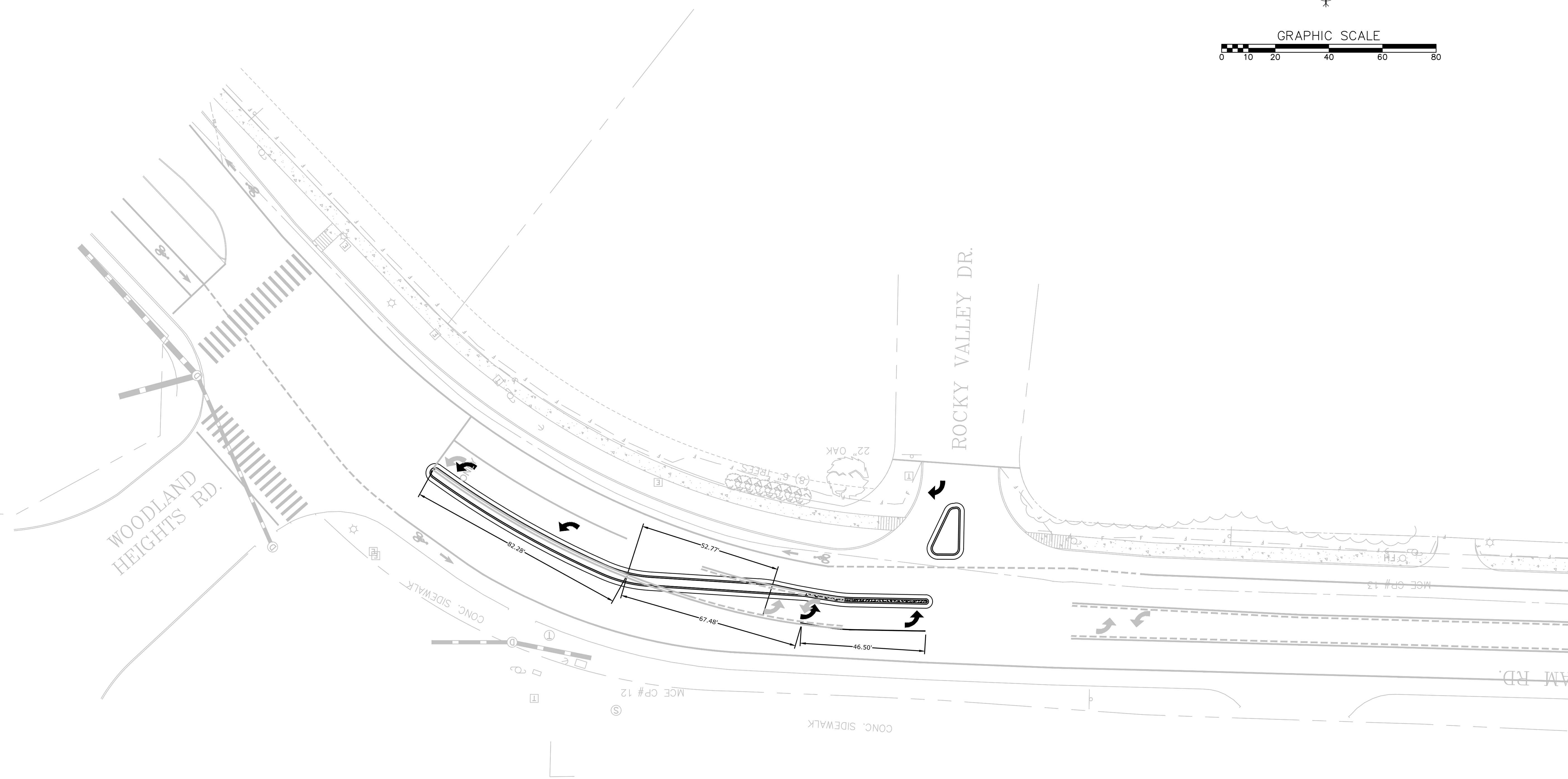
**DEPARTMENT OF PUBLIC WORKS**  
 CIVIL ENGINEERING  
 701 W. MARKHAM  
 LITTLE ROCK, ARKANSAS 72201





<b>DRAWN BY</b> RNB
<b>DESIGNED</b> RNB
<b>CHECKED</b> MK
<b>DATE</b> 5/30/2019
<b>SCALE</b> 1"=20'
<b>PROJECT NO.</b> 04-17-ST-202
<b>SHEET NO.</b> <b>C38</b>


W:\2018\18-5823-City of Little Rock, N. Rodney Parham Rd. Reconstruction\Design Drawings\18-5823-DESIGN.dwg, 6/5/19 at 2:53pm



REVISIONS	DATE


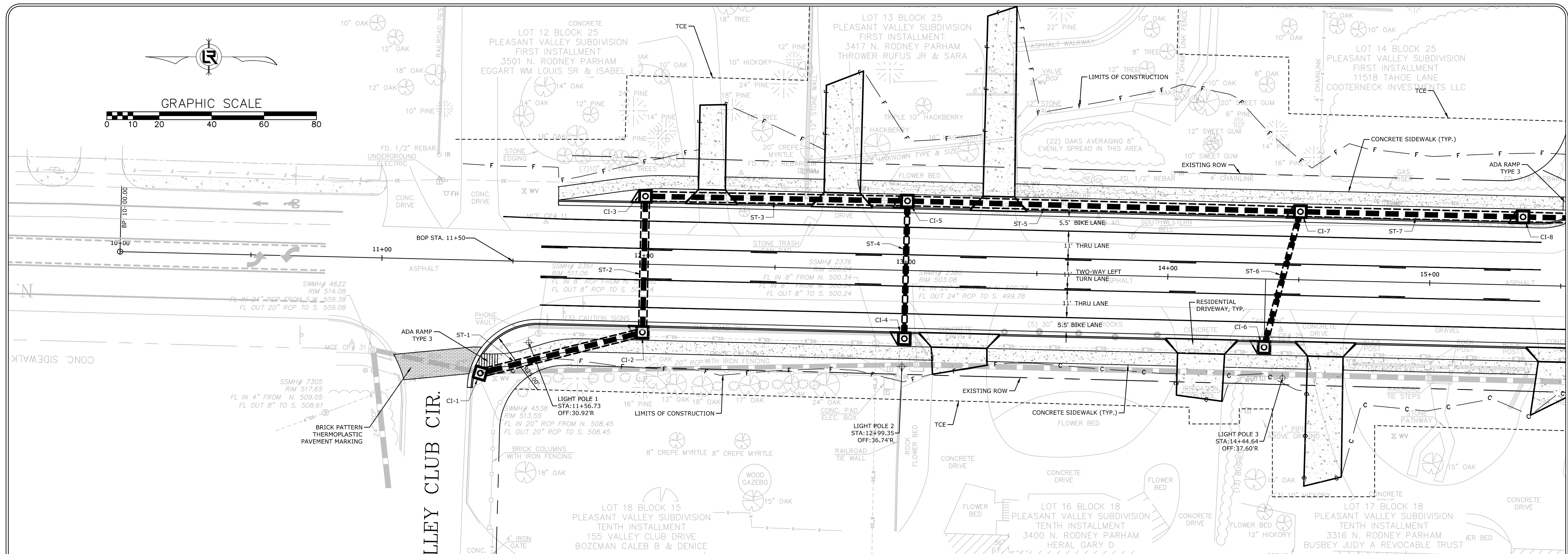
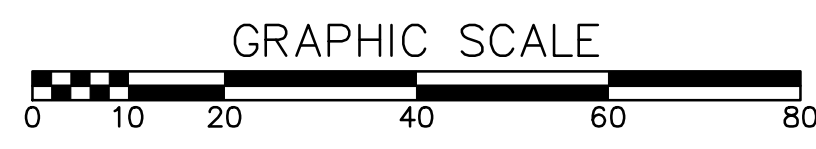
CITY OF LITTLE ROCK, ARKANSAS  
 N. RODNEY PARHAM ROAD WIDENING  
 PLAN ROCKY VALLEY DRIVE

DEPARTMENT OF PUBLIC WORKS  
 CIVIL ENGINEERING  
 701 W. MARKHAM  
 LITTLE ROCK, ARKANSAS 72201



DRAWN BY JAM
DESIGNED CGS
CHECKED MK
DATE 5/30/2019
SCALE 1"=20'
PROJECT NO. 04-17-ST-202
SHEET NO. C39






N. RODNEY PARHAM CENTERLINE - PROFILE

REVISIONS	DATE

CITY OF LITTLE ROCK, ARKANSAS  
 N. RODNEY PARHAM ROAD WIDENING  
 PLAN AND PROFILE

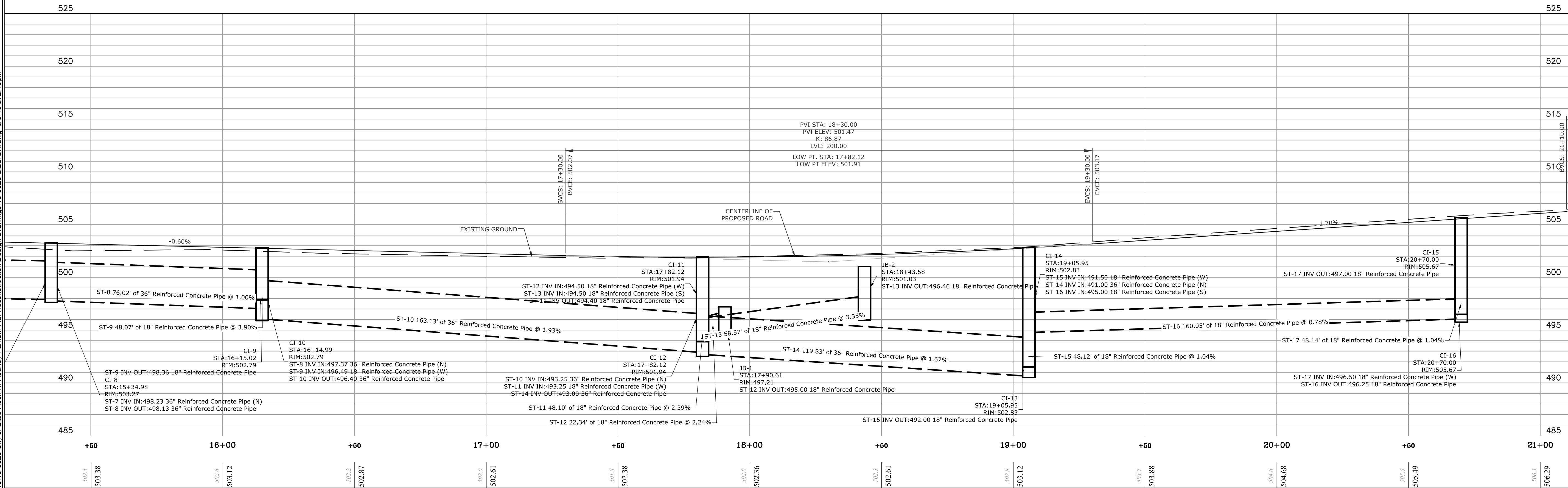
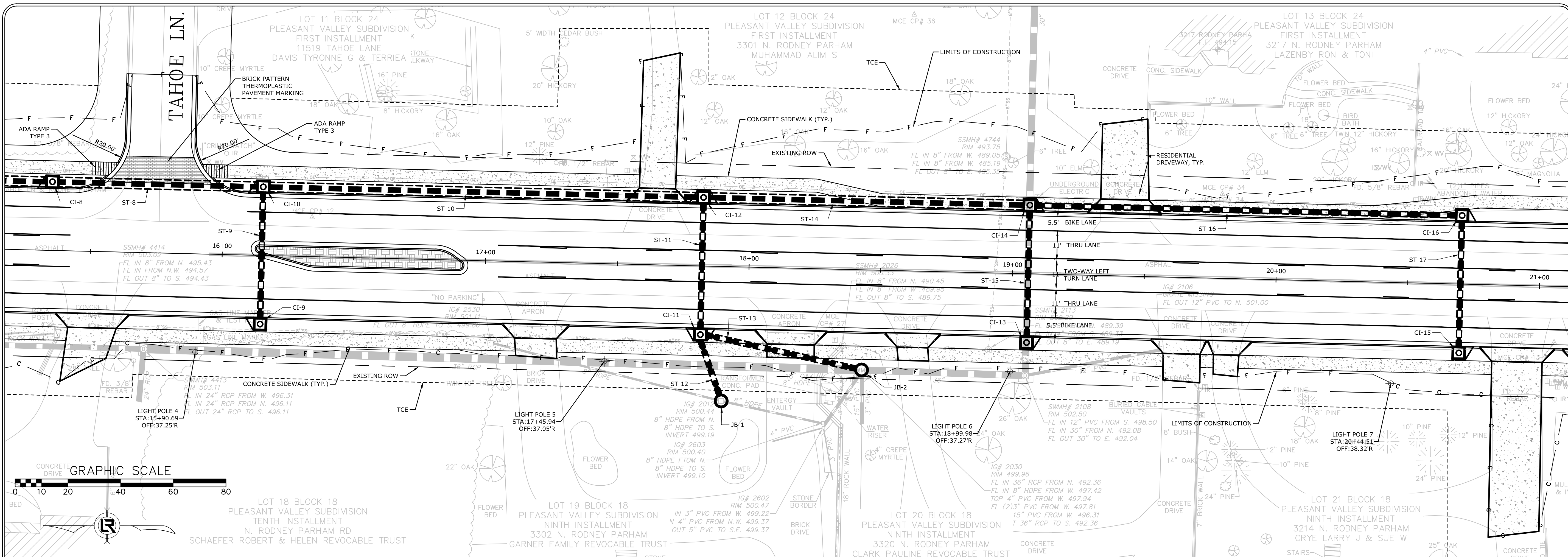
DEPARTMENT OF PUBLIC WORKS  
 CIVIL ENGINEERING  
 701 W. MARKHAM  
 LITTLE ROCK, ARKANSAS 72201



DRAWN BY  
 CGS  
 DESIGNED  
 CGS  
 CHECKED  
 MK  
 DATE  
 5/30/2019  
 SCALE  
 1"=20'  
 PROJECT NO.  
 04-17-ST-202  
 SHEET NO.  
 C40

W:\2018\18-5823 City of Little Rock N. Rodney Parham Rd. Reconstruction\Design Drawings\18-5823-DESIGN.dwg, 6/5/19 at 2:47pm

W:\2018\18-5823 City of Little Rock N. Rodney Parham Rd. Reconstruction\Design Drawings\18-5823-DESIGN.dwg 6/5/19 at 2:49pm



N. RODNEY PARHAM CENTERLINE - PROFILE

SCALE: 1"=20' HORIZ. 1"=5' VERT.

REVISIONS	DATE

CITY OF LITTLE ROCK, ARKANSAS  
N. RODNEY PARHAM ROAD WIDENING  
PLAN AND PROFILE

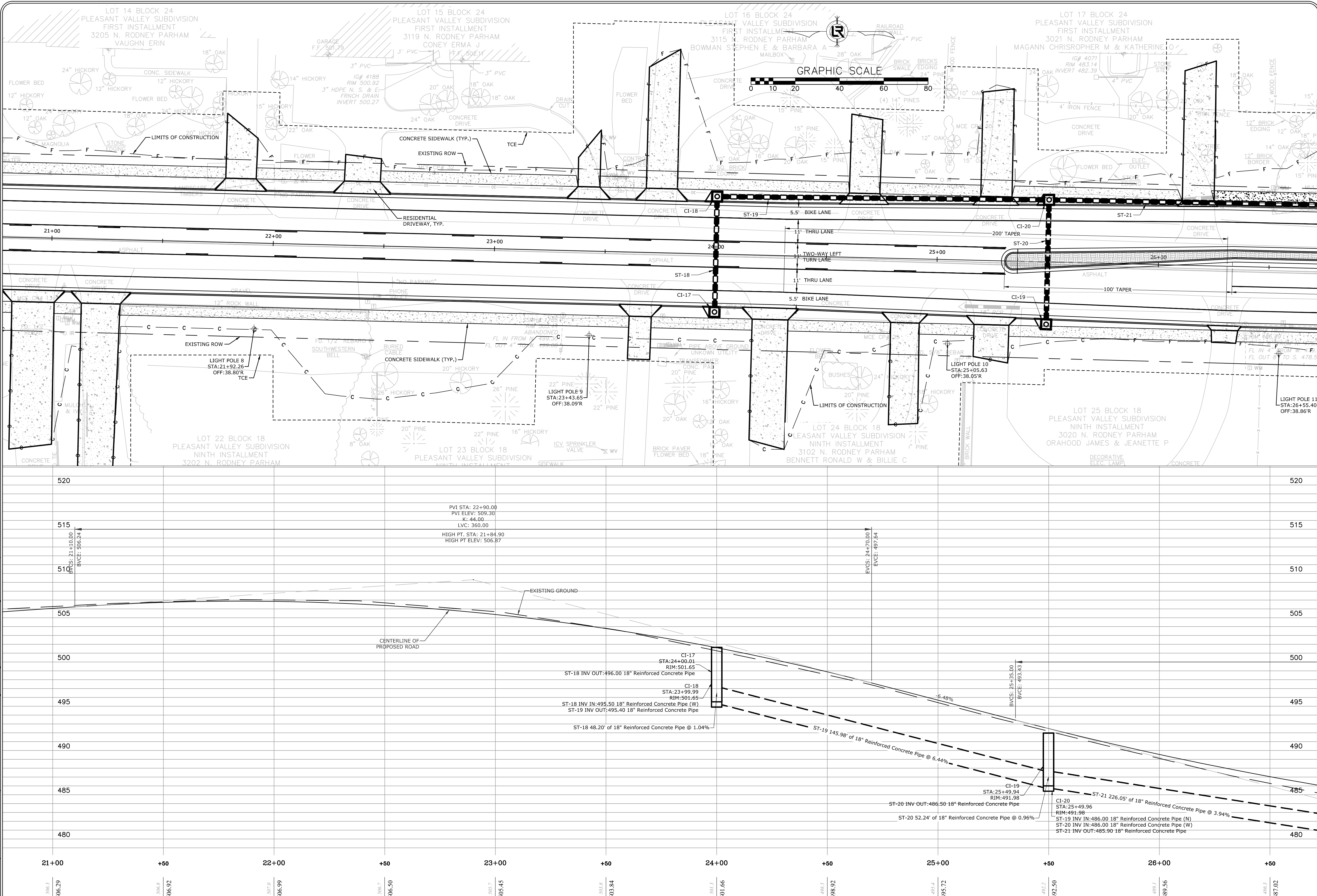
DEPARTMENT OF PUBLIC WORKS  
CIVIL ENGINEERING  
701 W. MARKHAM  
LITTLE ROCK, ARKANSAS 72201

DRAWN BY  
CGS  
DESIGNED  
CGS  
CHECKED  
MK  
DATE  
5/30/2019  
SCALE  
1"=20'

PROJECT NO.  
04-17-ST-202  
SHEET NO.  
C41



W:\2018\18-5823 City of Little Rock N. Rodney Parham Rd. Reconstruction\Design Drawings\18-5823-DESIGN.dwg 6/5/19 at 2:50pm





N. RODNEY PARHAM CENTERLINE - PROFILE

SCALE: 1"=20' HORIZ. 1"=5' VERT.

REVISIONS	DATE

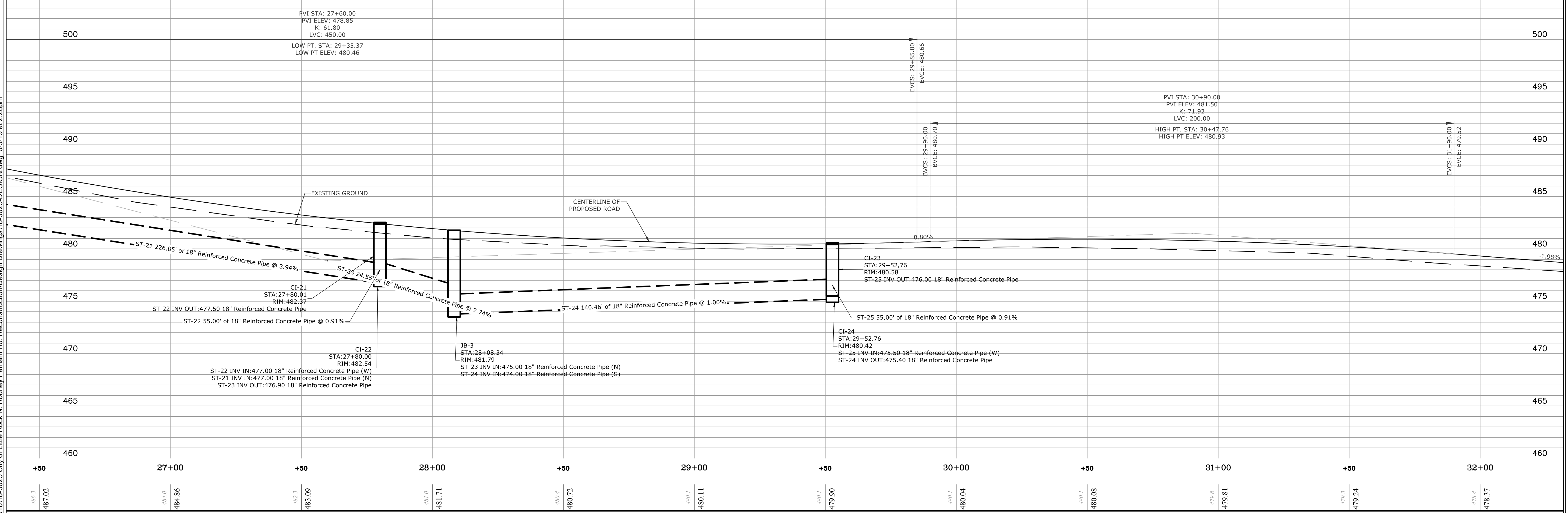
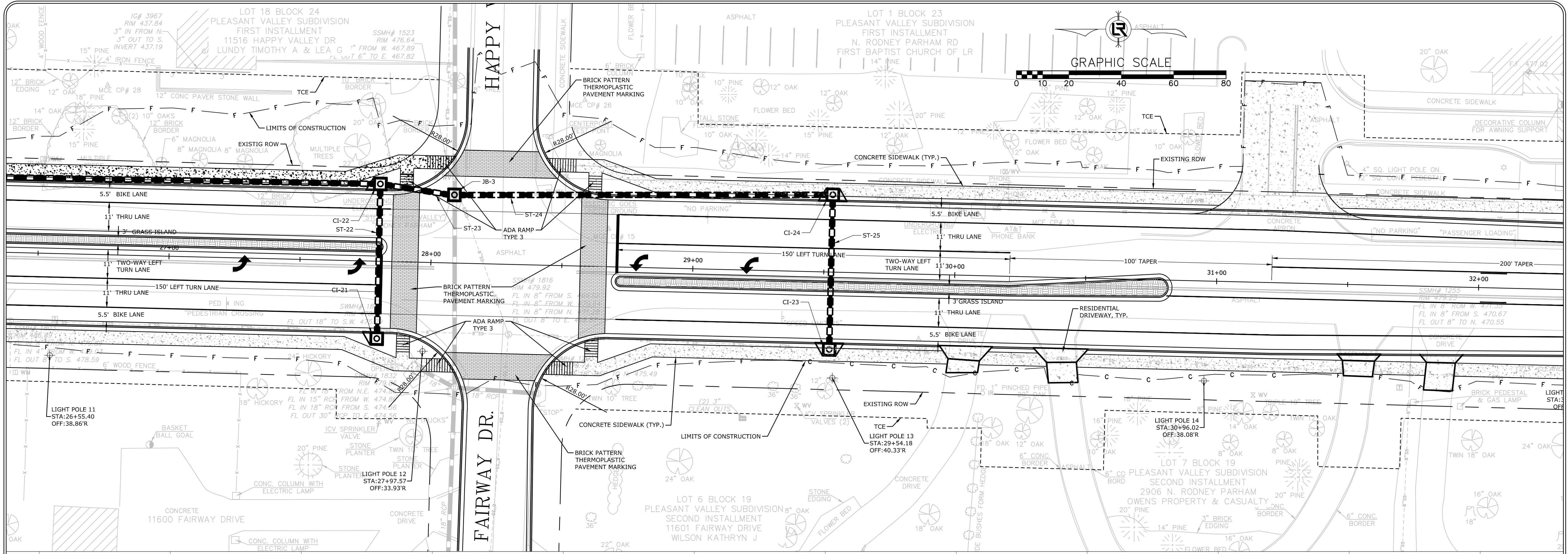
**CITY OF LITTLE ROCK, ARKANSAS**  
**N. RODNEY PARHAM ROAD WIDENING**  
 PLAN AND PROFILE

  
 DEPARTMENT OF PUBLIC WORKS  
 CIVIL ENGINEERING  
 701 W. MARKHAM  
 LITTLE ROCK, ARKANSAS 72201



<b>DRAWN BY</b> CGS
<b>DESIGNED</b> CGS
<b>CHECKED</b> MK
<b>DATE</b> 5/30/2019
<b>SCALE</b> 1"=20'
<b>PROJECT NO.</b> 04-17-ST-202
<b>SHEET NO.</b> C42

W:\2018\18-5823 City of Little Rock, N. Rodney Parham Rd. Reconstruction\Design Drawings\18-5823-DESIGN.dwg 6/5/19 at 2:28pm




N. RODNEY PARHAM CENTERLINE - PROFILE

SCALE: 1"=20' HORIZ. 1"=5' VERT.

REVISIONS	DATE

CITY OF LITTLE ROCK, ARKANSAS  
 N. RODNEY PARHAM ROAD WIDENING  
 PLAN AND PROFILE

DEPARTMENT OF PUBLIC WORKS  
 CIVIL ENGINEERING  
 701 W. MARKHAM  
 LITTLE ROCK, ARKANSAS 72201





DRAWN BY  
 CGS  
 DESIGNED  
 CGS  
 CHECKED  
 MK  
 DATE  
 5/30/2019  
 SCALE  
 1"=20'  
 PROJECT NO.  
 04-17-ST-202  
 SHEET NO.  
 C43



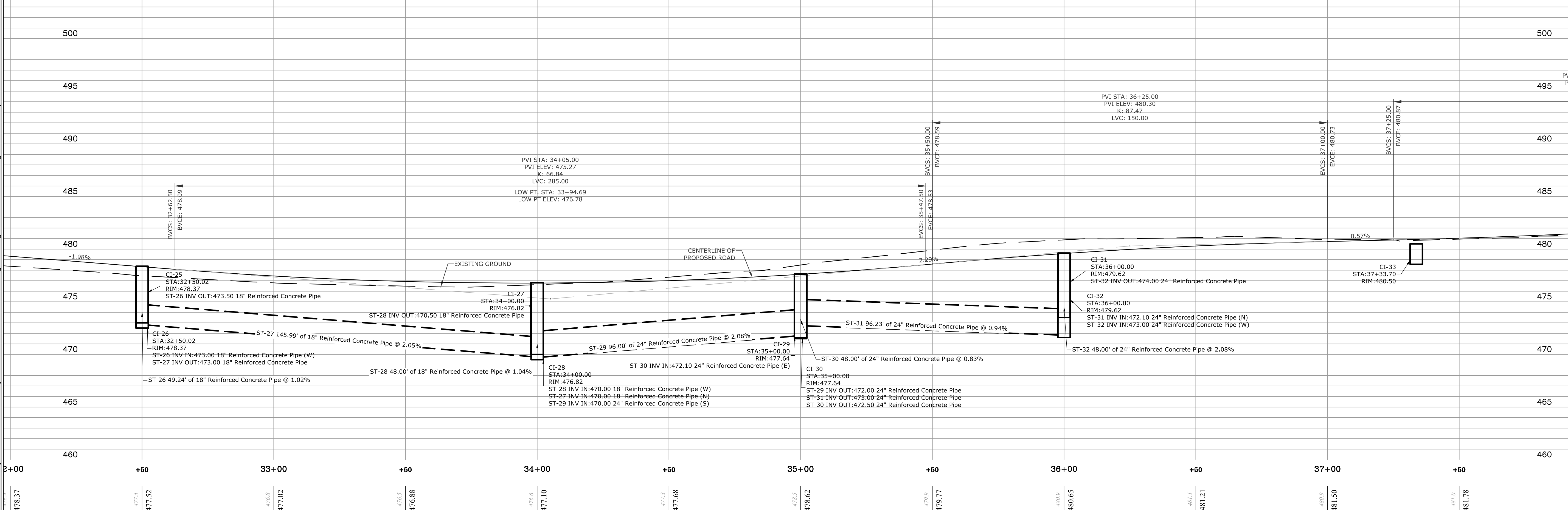
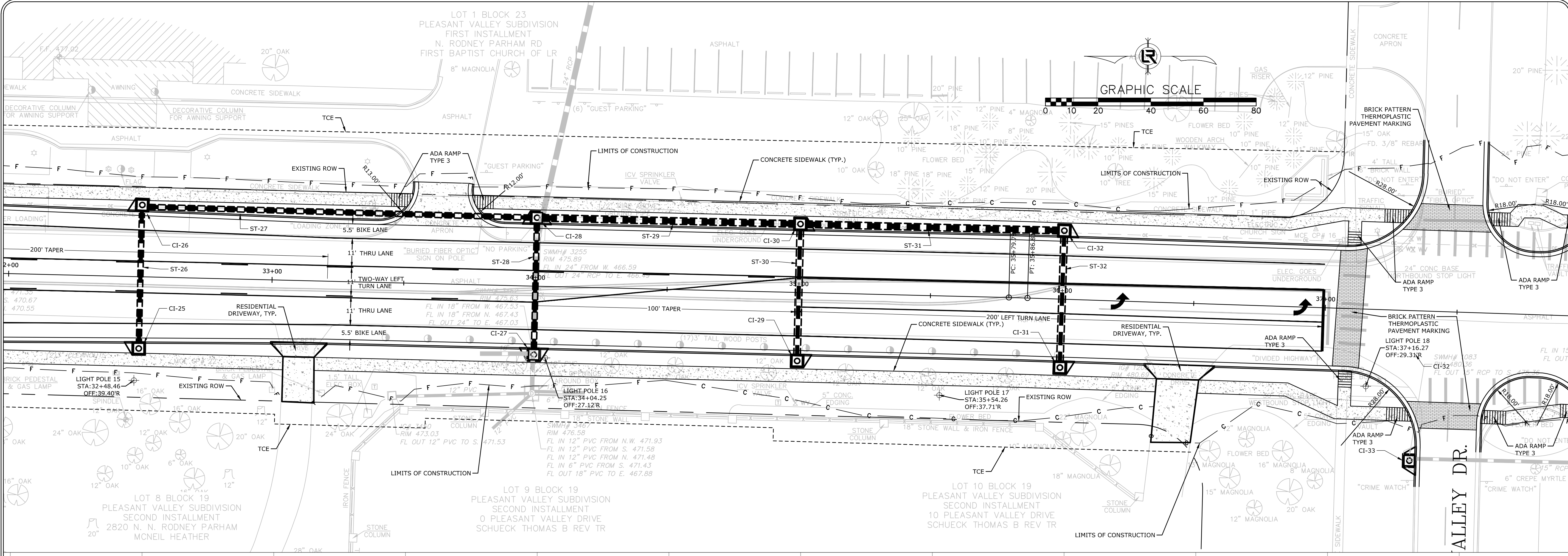
REVISIONS	DATE

**CITY OF LITTLE ROCK, ARKANSAS**  
**N. RODNEY PARHAM ROAD WIDENING**  
**PLAN & PROFILE**

  
**DEPARTMENT OF PUBLIC WORKS**  
**CIVIL ENGINEERING**  
**701 W. MARKHAM**  
**LITTLE ROCK, ARKANSAS 72201**



**DRAWN BY**  
CGS  
**DESIGNED**  
CGS  
**CHECKED**  
MK  
**DATE**  
5/30/2019  
**SCALE**  
1"=20'  
**PROJECT NO.**  
04-17-ST-202  
**SHEET NO.**  
C44




**N. RODNEY PARHAM CENTERLINE - PROFILE**  
 SCALE: 1"=20' HORIZ. 1"=5' VERT.

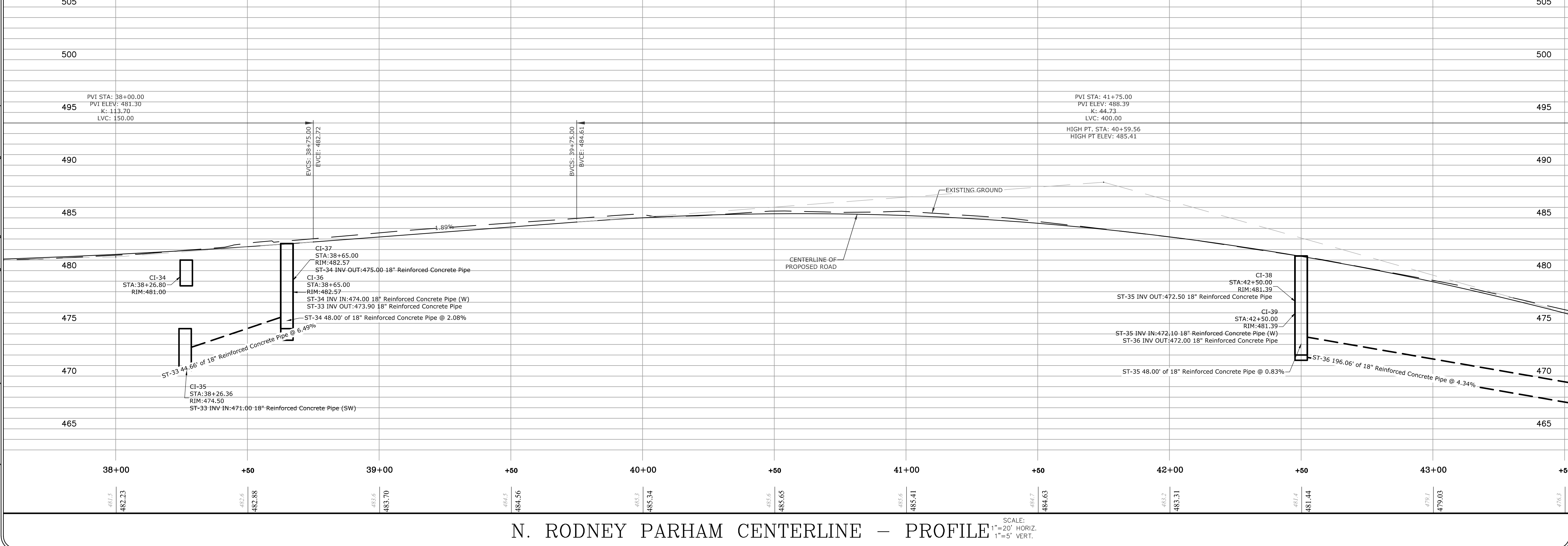
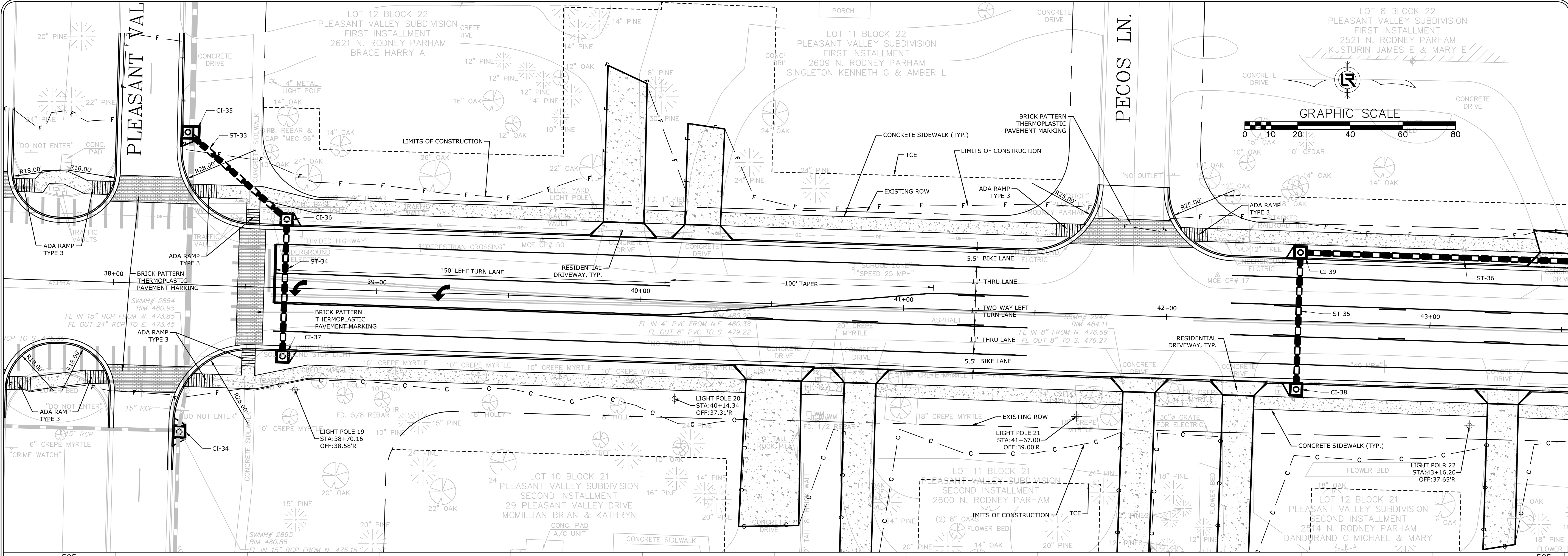
W:\2018\18-5823 City of Little Rock N. Rodney Parham Rd. Reconstruction\Design Drawings\18-5823-DESIGN.dwg 6/5/19 at 2:51pm

REVISIONS	DATE

**CITY OF LITTLE ROCK, ARKANSAS**  
**N. RODNEY PARHAM ROAD WIDENING**  
**PLAN AND PROFILE**

  
**DEPARTMENT OF PUBLIC WORKS**  
**CIVIL ENGINEERING**  
**701 W. MARKHAM**  
**LITTLE ROCK, ARKANSAS 72201**

**DRAWN BY**  
**CGS**  
**DESIGNED**  
**CGS**  
**CHECKED**  
**MK**  
**DATE**  
**5/30/2019**  
**SCALE**  
**1"=20'**  
**PROJECT NO.**  
**04-17-ST-202**  
**SHEET NO.**  
**C45**



**N. RODNEY PARHAM CENTERLINE - PROFILE**


SCALE:  
1"=20' HORIZ.  
1"=5' VERT.

W:\2018\18-5823\City of Little Rock N. Rodney Parham Rd. Reconstruction\Design Drawings\18-5823-DESIGN.dwg 6/5/19 at 2:52pm

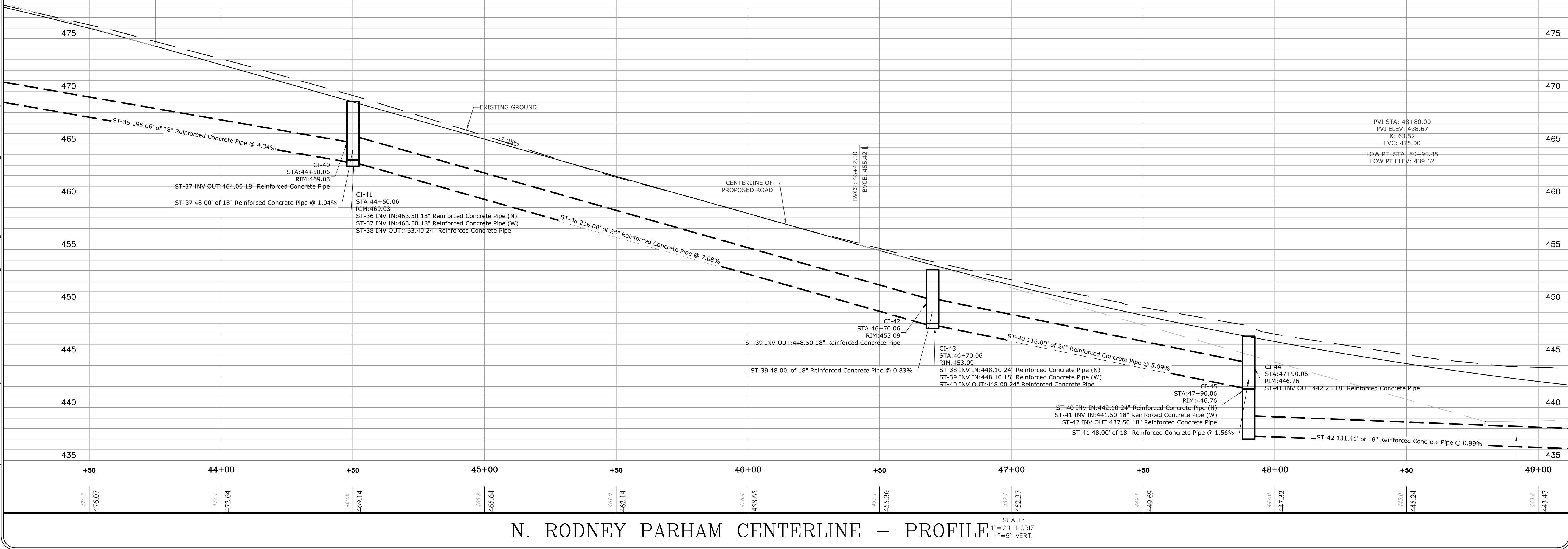
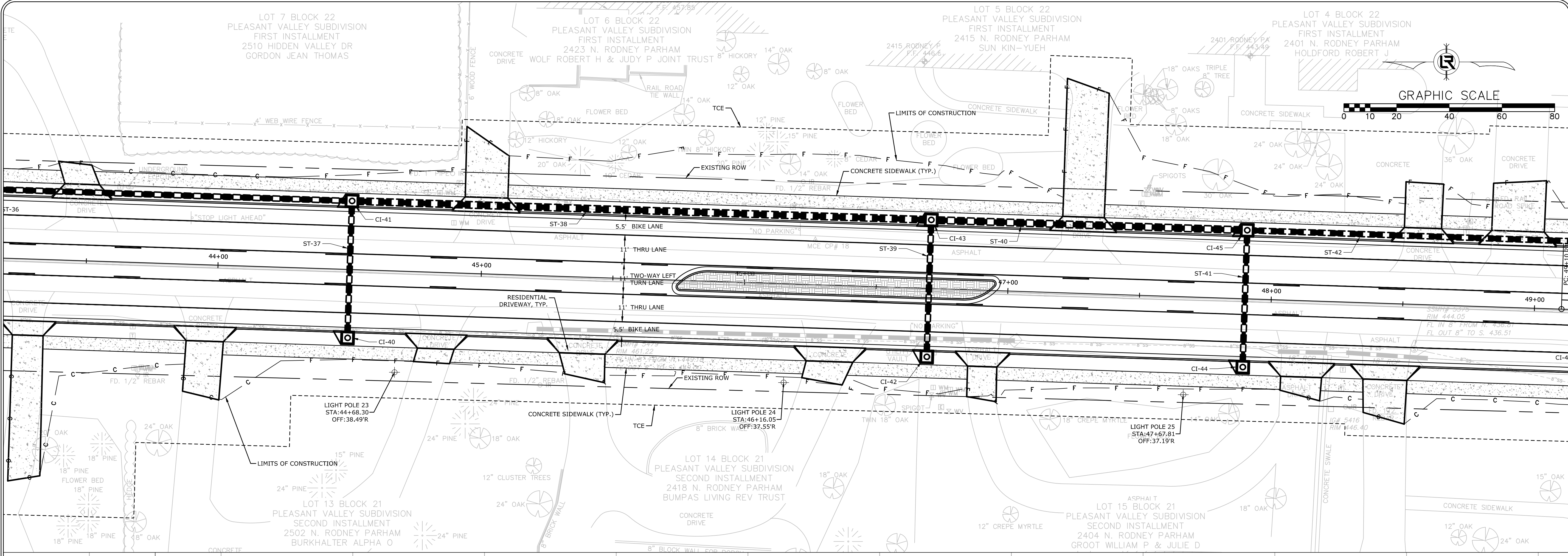


REVISIONS	DATE

**CITY OF LITTLE ROCK, ARKANSAS**  
**N. RODNEY PARHAM ROAD WIDENING**  
**PLAN AND PROFILE**

  
**DEPARTMENT OF PUBLIC WORKS**  
**CIVIL ENGINEERING**  
**701 W. MARKHAM**  
**LITTLE ROCK, ARKANSAS 72201**

**DRAWN BY**  
**CGS**  
**DESIGNED**  
**CGS**  
**CHECKED**  
**MK**  
**DATE**  
**5/30/2019**  
**SCALE**  
**1"=20'**  
**PROJECT NO.**  
**04-17-ST-202**  
**SHEET NO.**  
**C46**




W:\2018\18-5823 City of Little Rock N. Rodney Parham Rd. Reconstruction\Design Drawings\18-5823-DESIGN.dwg 6/5/19 at 2:41pm

**N. RODNEY PARHAM CENTERLINE - PROFILE**

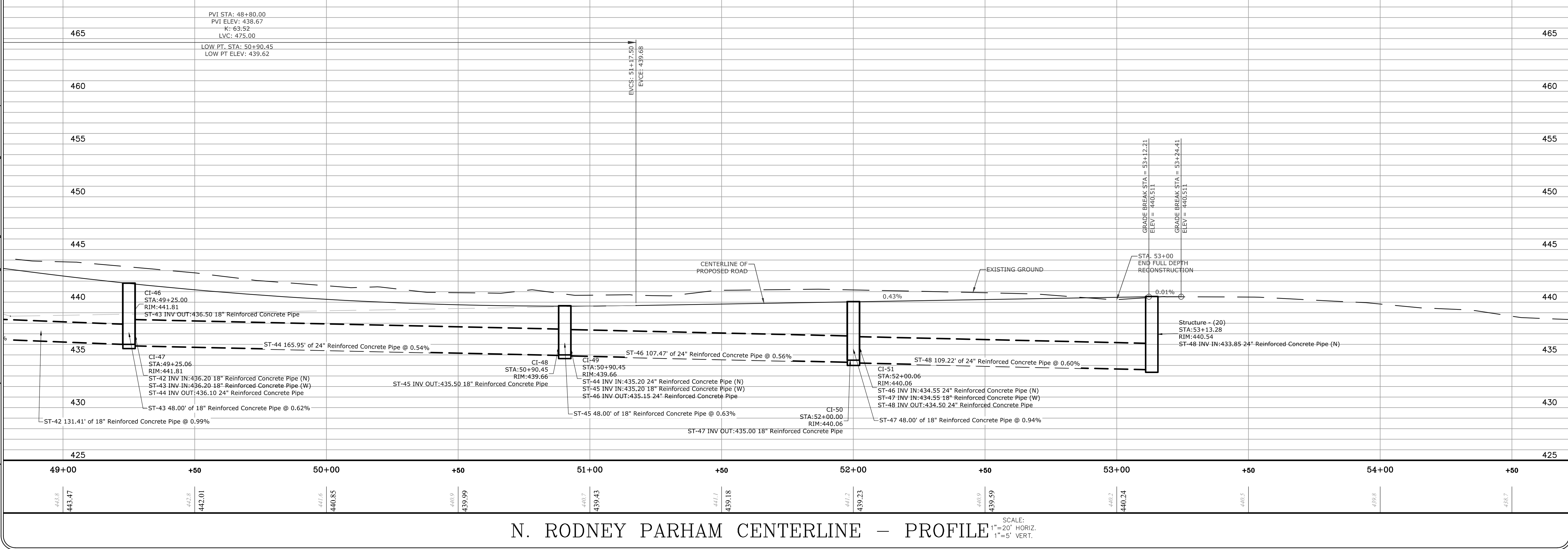
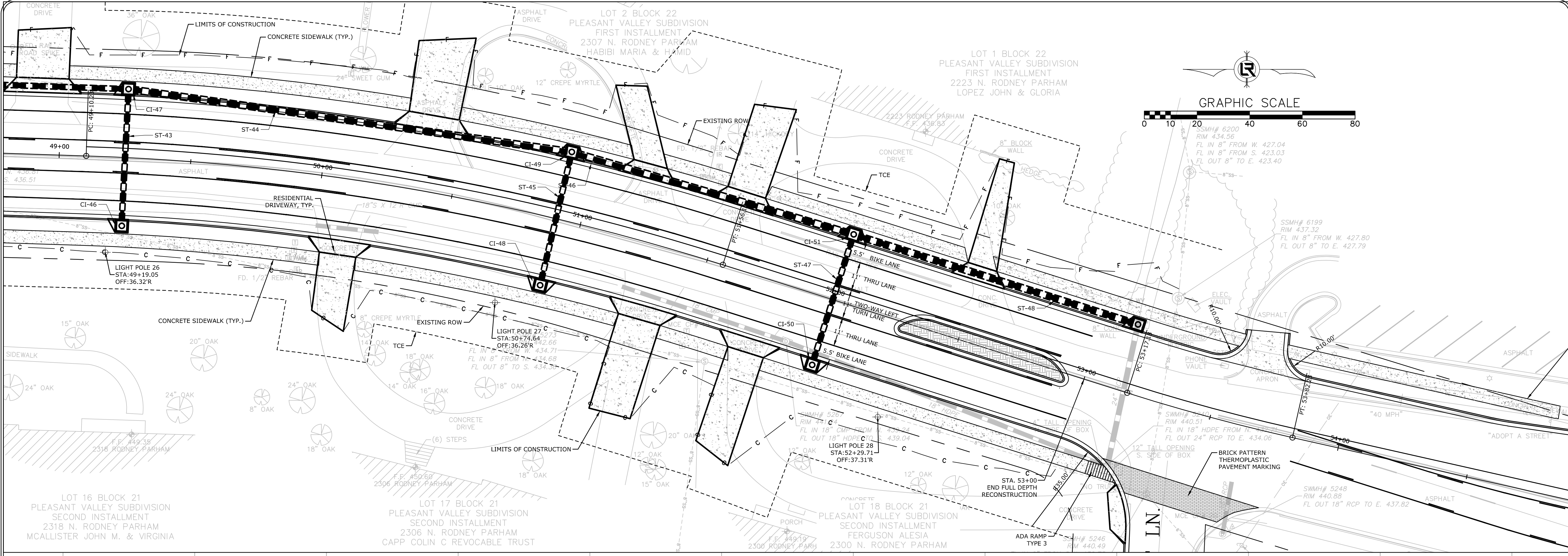
SCALE:  
1"=20' HORIZ.  
1"=5' VERT.

REVISIONS	DATE

**CITY OF LITTLE ROCK, ARKANSAS**  
**N. RODNEY PARHAM ROAD WIDENING**  
**PLAN AND PROFILE**

  
**DEPARTMENT OF PUBLIC WORKS**  
**CIVIL ENGINEERING**  
**701 W. MARKHAM**  
**LITTLE ROCK, ARKANSAS 72201**

**DRAWN BY**  
**CGS**  
**DESIGNED**  
**CGS**  
**CHECKED**  
**MK**  
**DATE**  
**5/30/2019**  
**SCALE**  
**1"=20'**  
**PROJECT NO.**  
**04-17-ST-202**  
**SHEET NO.**  
**C47**



**N. RODNEY PARHAM CENTERLINE - PROFILE**


SCALE:  
1"=20' HORIZ.  
1"=5' VERT.


W:\2018\18-5823 City of Little Rock N. Rodney Parham Rd. Reconstruction\Design Drawings\18-5823-DESIGN.dwg 6/5/19 at 2:44pm



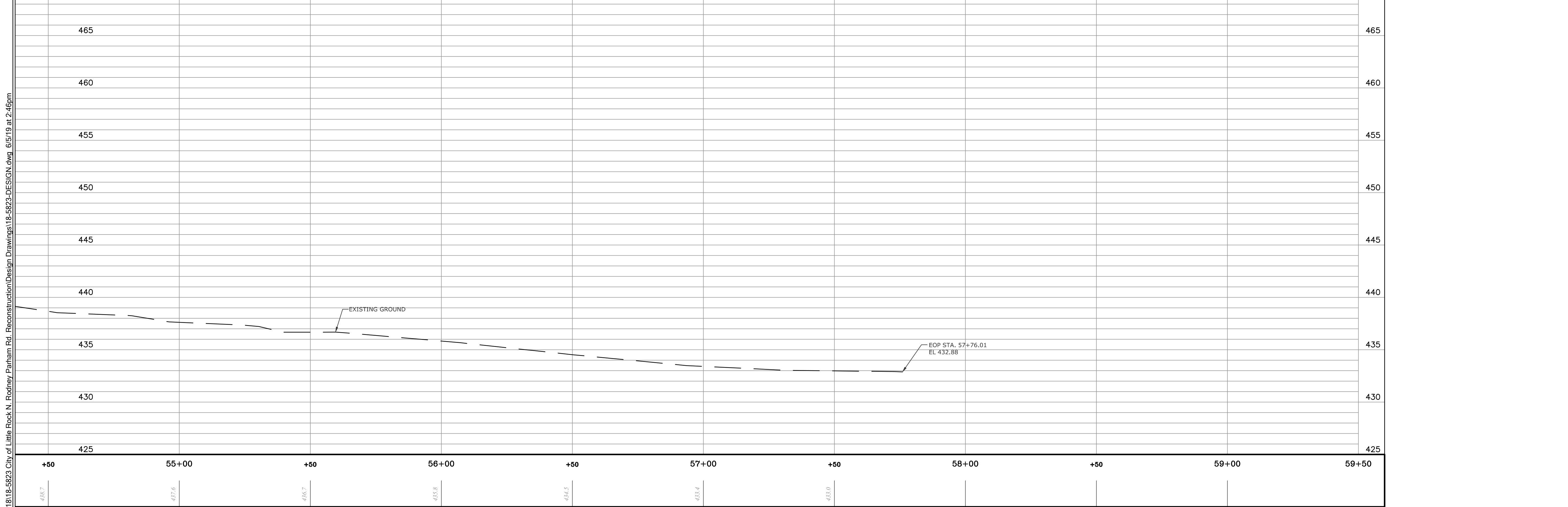
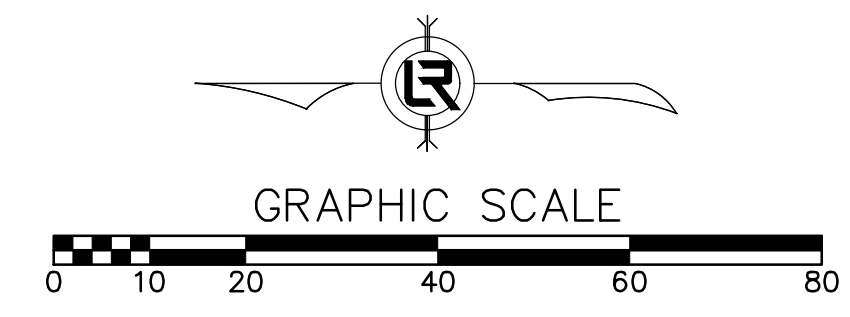
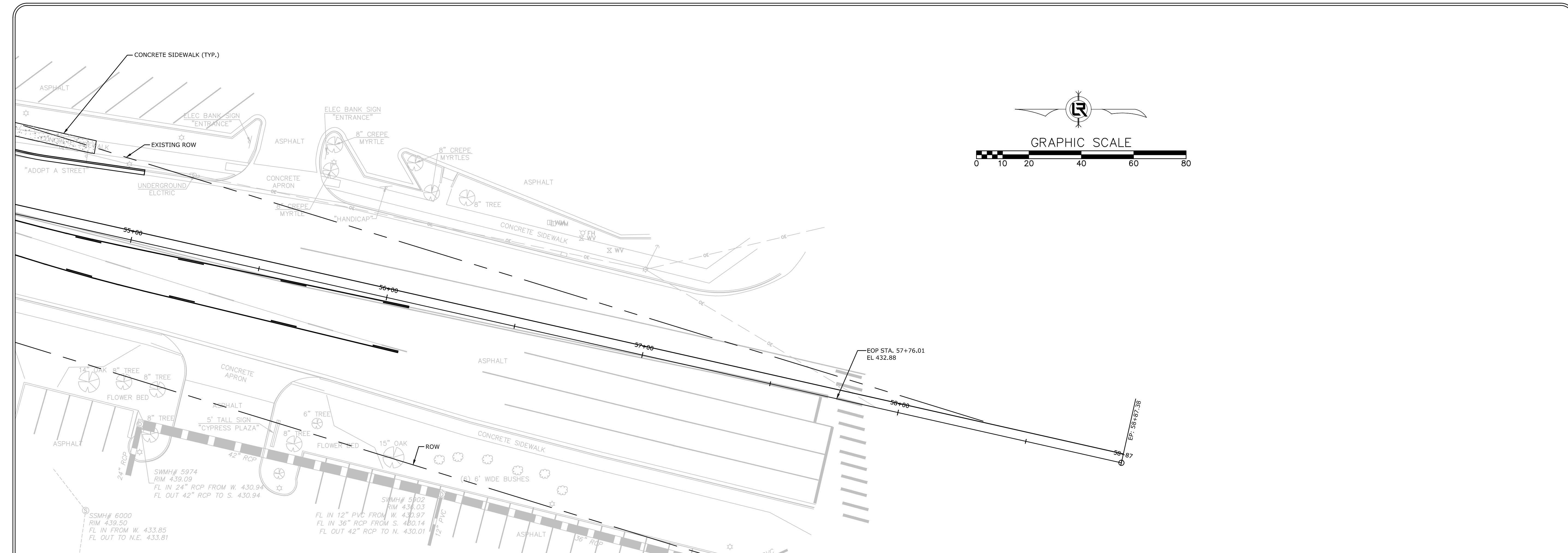
REVISIONS	DATE

**CITY OF LITTLE ROCK, ARKANSAS**  
**N. RODNEY PARHAM ROAD WIDENING**  
**PLAN AND PROFILE**

  
 DEPARTMENT OF PUBLIC WORKS  
 CIVIL ENGINEERING  
 701 W. MARKHAM  
 LITTLE ROCK, ARKANSAS 72201



<b>DRAWN BY</b> CGS
<b>DESIGNED</b> CGS
<b>CHECKED</b> MK
<b>DATE</b> 5/30/2019
<b>SCALE</b> 1"=20'
<b>PROJECT NO.</b> 04-17-ST-202
<b>SHEET NO.</b> C48

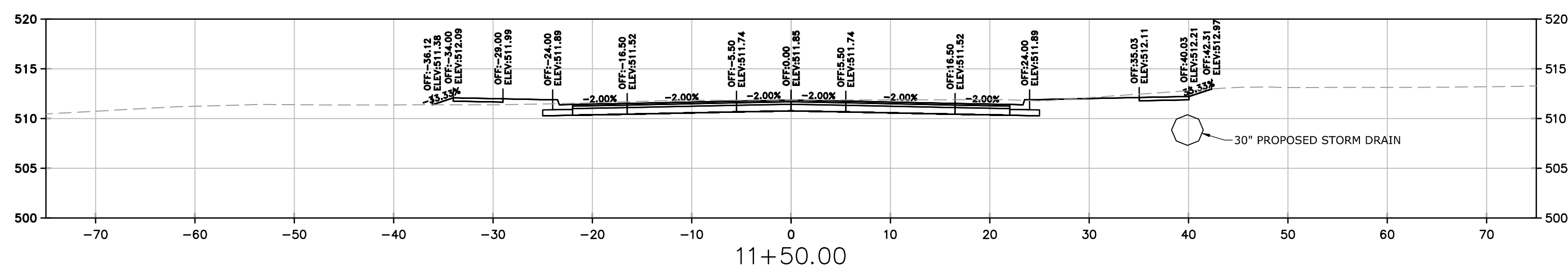
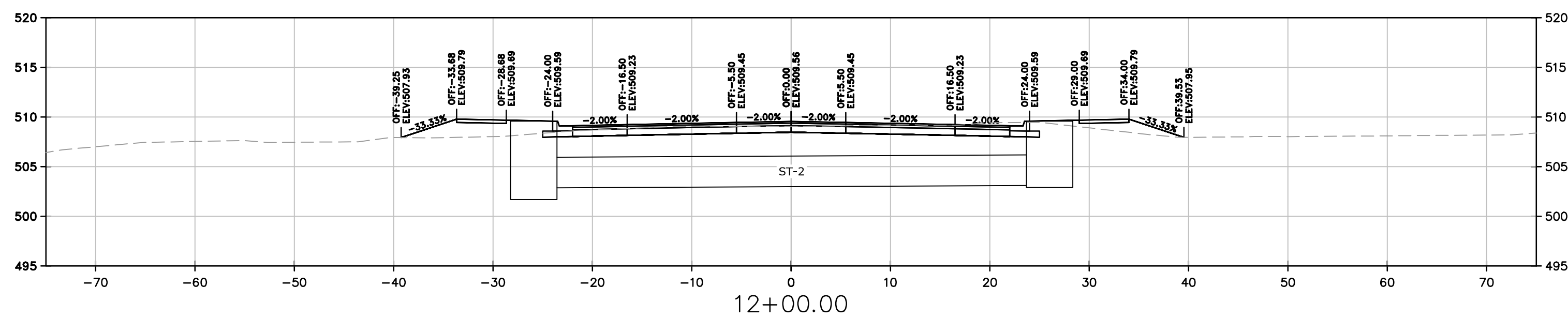
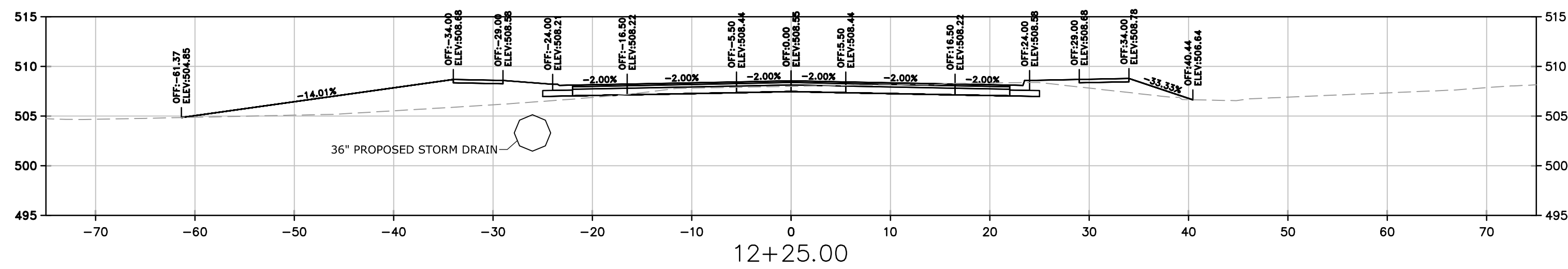
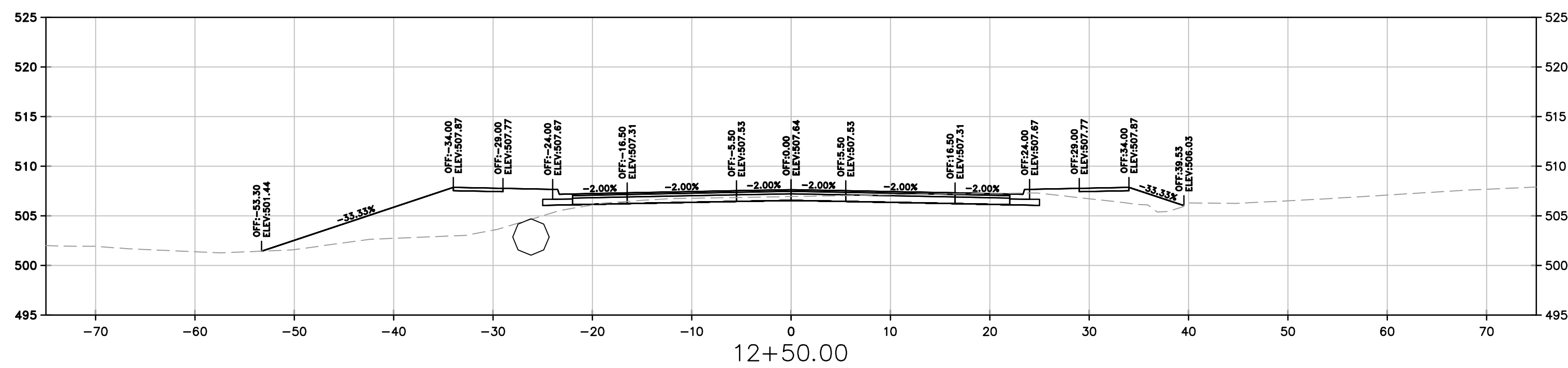
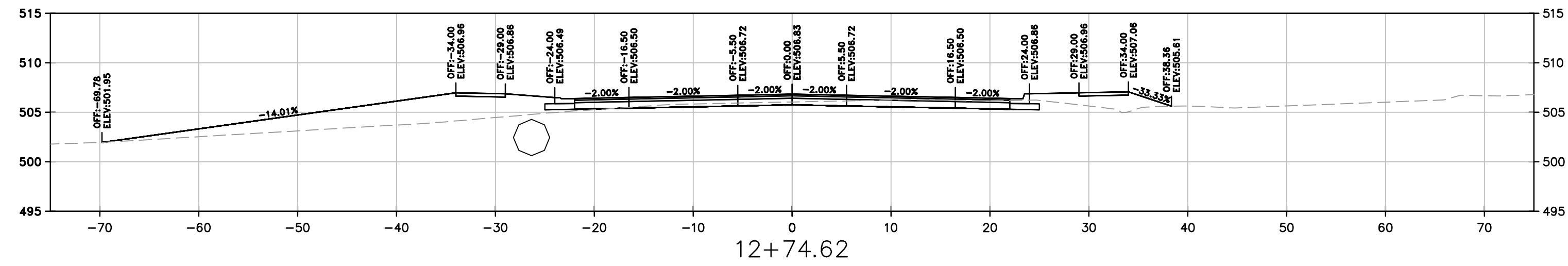


**N. RODNEY PARHAM CENTERLINE - PROFILE**

SCALE:  
1"=20' HORIZ.  
1"=5' VERT.

W:\2018\18-5823 City of Little Rock N. Rodney Parham Rd. Reconstruction\Design Drawings\18-5823-DESIGN.dwg 6/5/19 at 2:46pm


W:\2018\18-5823-City of Little Rock, N. Rodney Parham Rd. Reconstruction\Design Drawings\18-5823-DESIGN.dwg, 6/5/19 at 4:06pm




SCALE:  
1"=10' HORIZ.  
1"=10' VERT.

REVISIONS	DATE

CITY OF LITTLE ROCK, ARKANSAS  
N. RODNEY PARHAM ROAD WIDENING  
CROSS SECTIONS



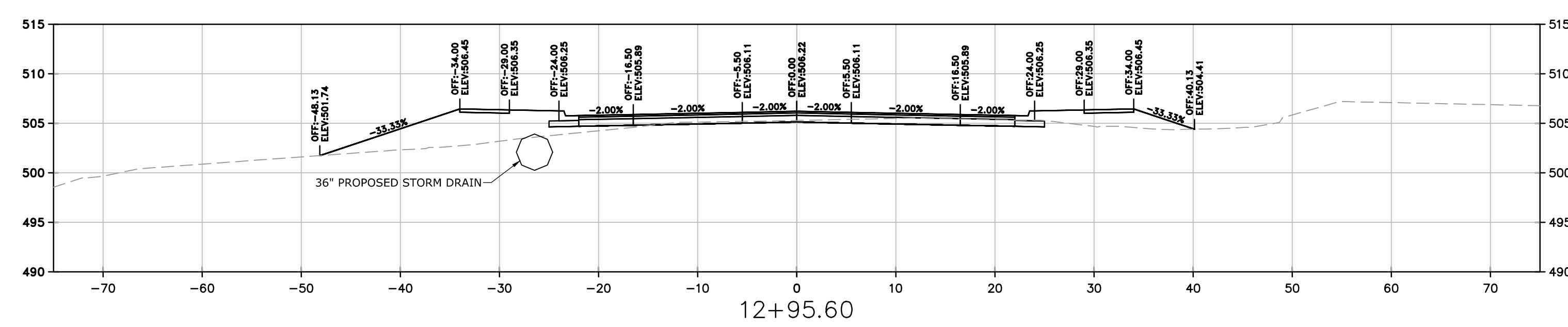
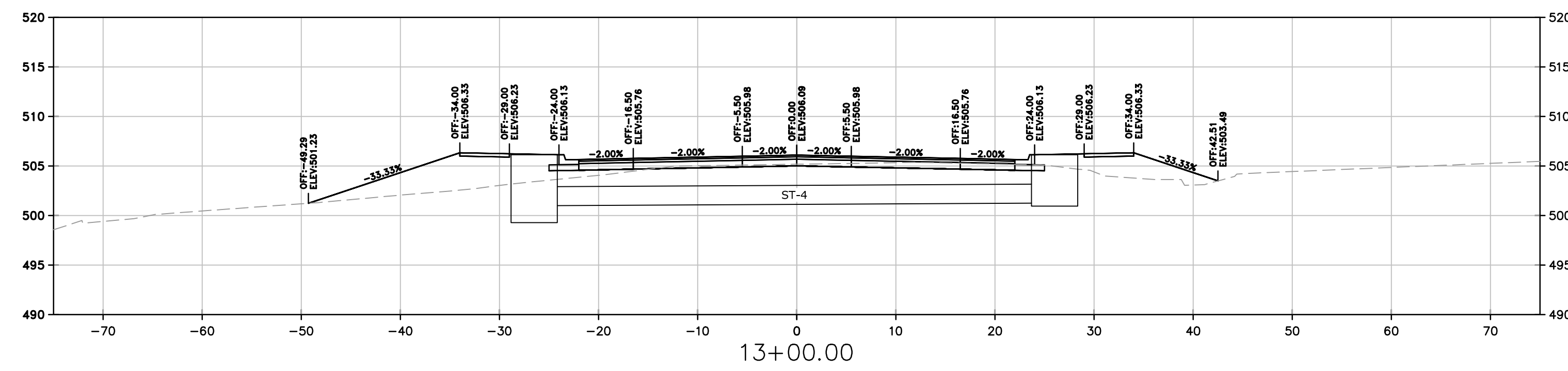
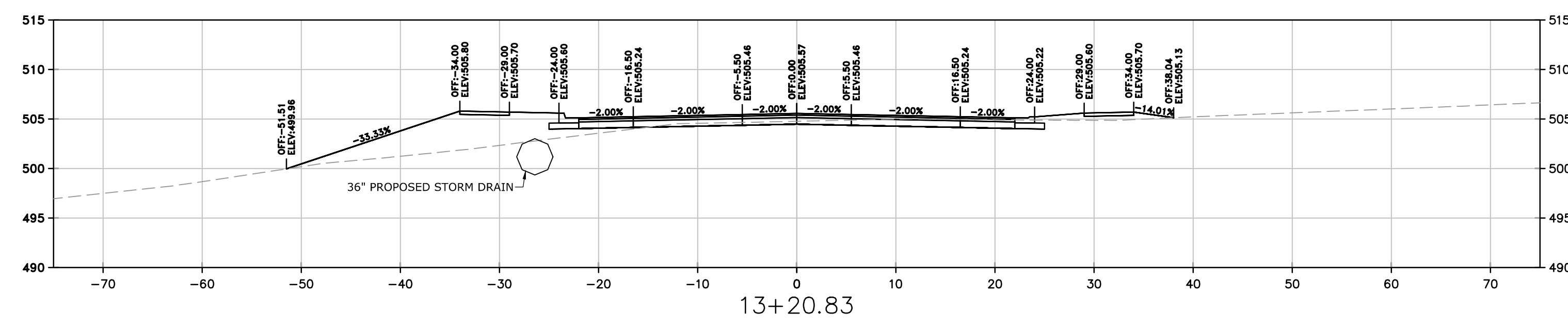
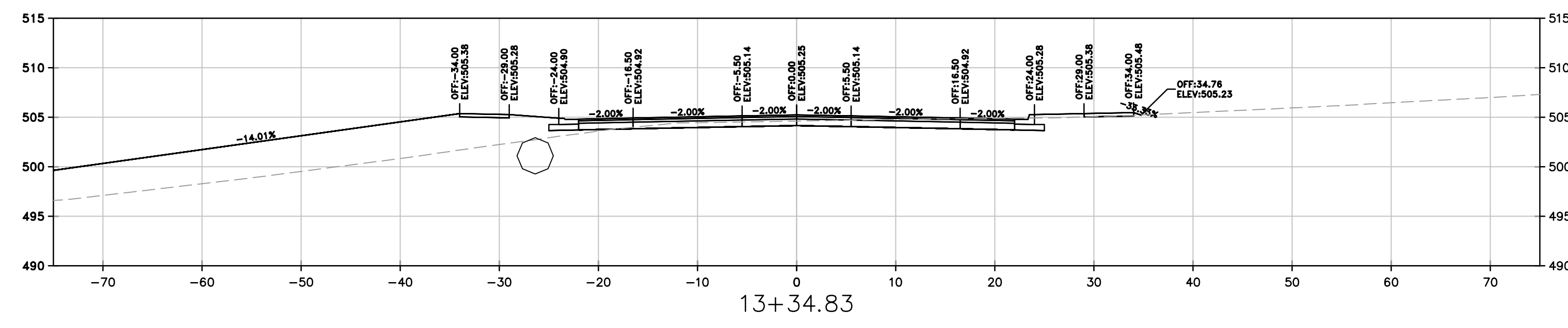
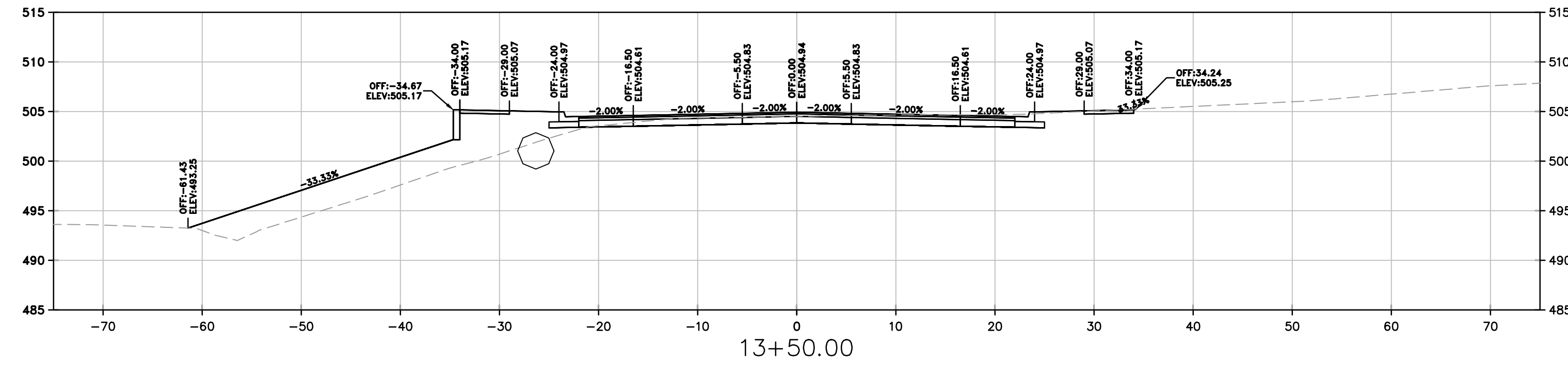
DEPARTMENT OF PUBLIC WORKS  
CIVIL ENGINEERING  
701 W. MARKHAM  
LITTLE ROCK, ARKANSAS 72201



DRAWN BY CGS
DESIGNED CGS
CHECKED MK
DATE 5/30/2019
SCALE AS SHOWN
PROJECT NO. 04-17-ST-202
SHEET NO. C49




W:\2018\18-5823-City of Little Rock, N. Rodney Parham Rd. Reconstruction\Design\_Drawings\18-5823-DESIGN.dwg, 6/5/19 at 4:06pm




SCALE:  
1"=10' HORIZ.  
1"=10' VERT.

REVISIONS	DATE

CITY OF LITTLE ROCK, ARKANSAS  
N. RODNEY PARHAM ROAD WIDENING  
CROSS SECTIONS

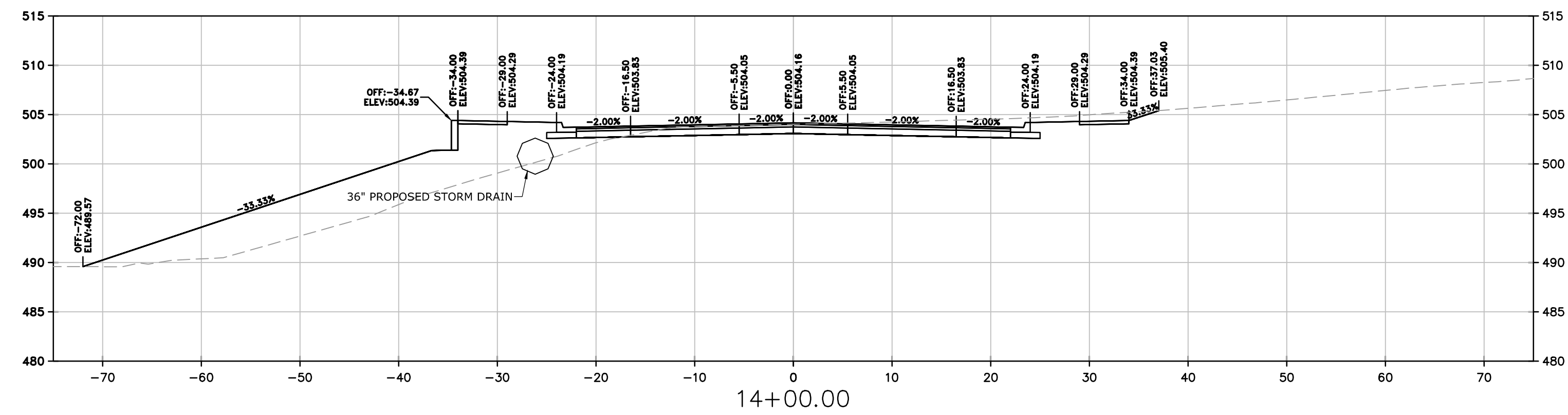
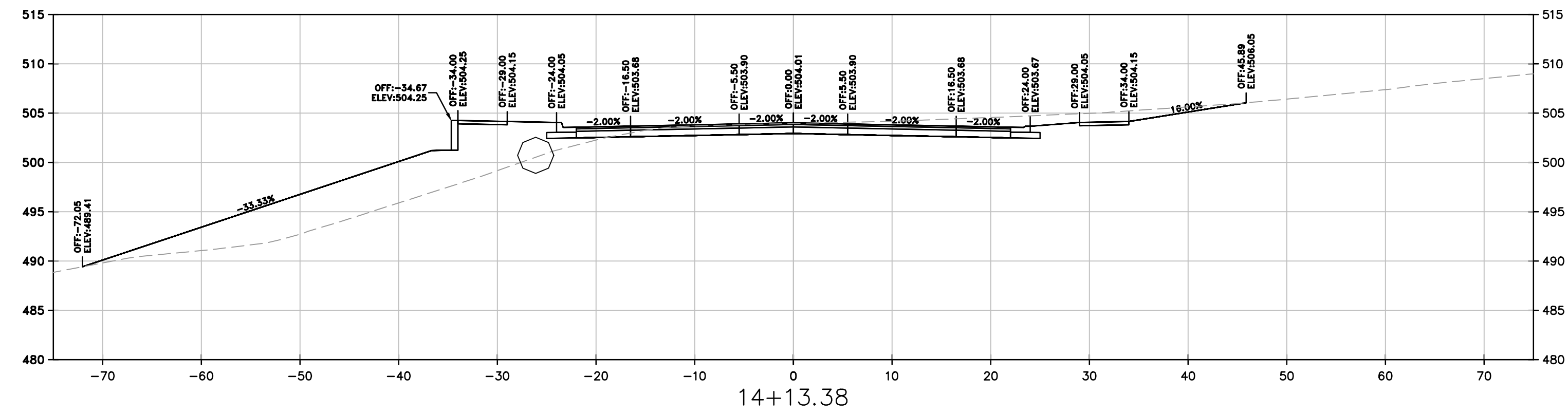
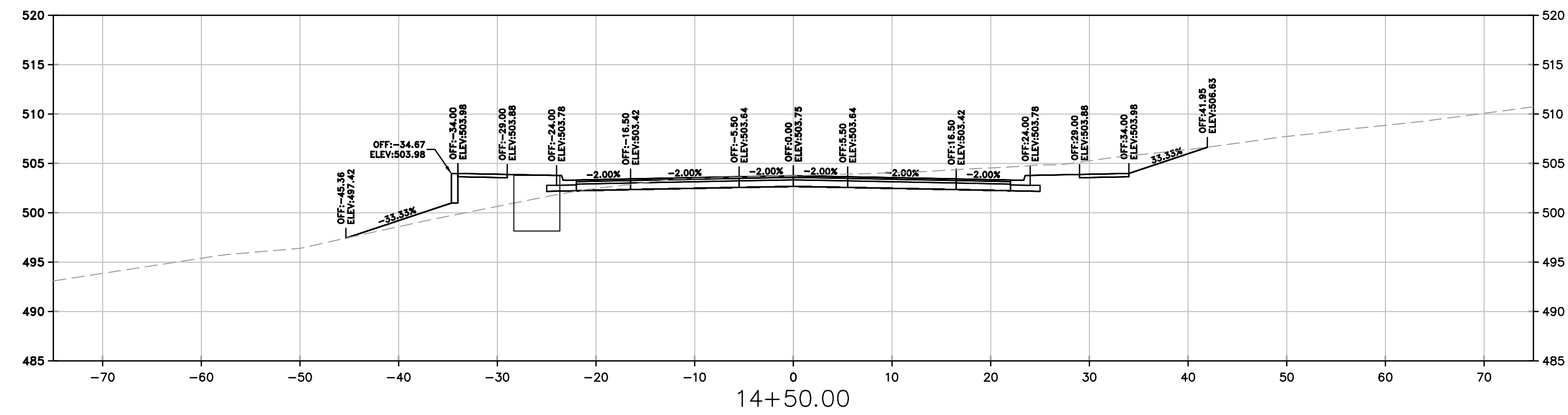
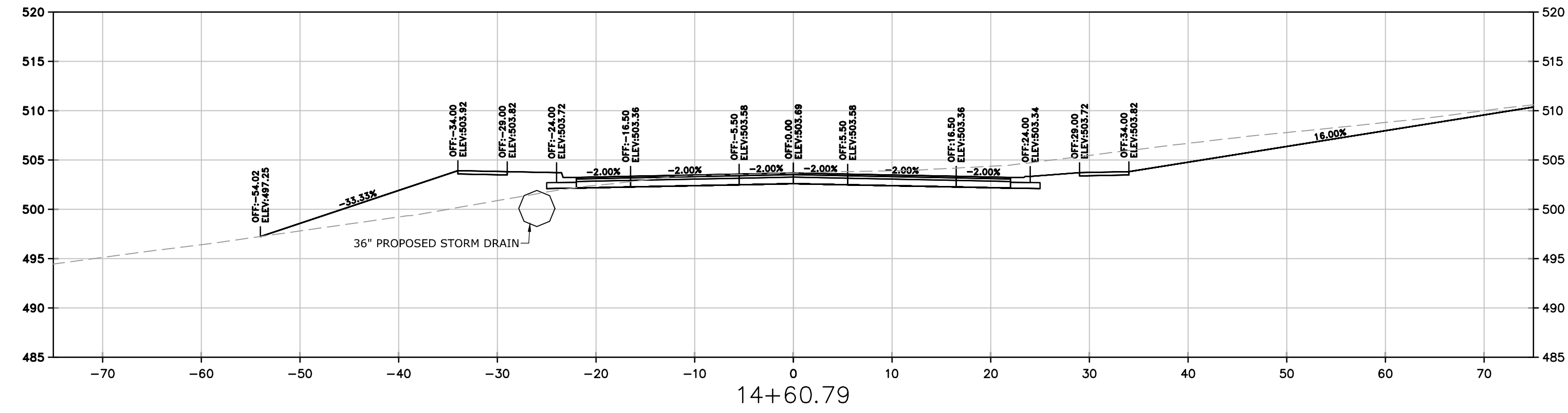


DEPARTMENT OF PUBLIC WORKS  
CIVIL ENGINEERING  
701 W. MARKHAM  
LITTLE ROCK, ARKANSAS 72201



DRAWN BY CGS
DESIGNED CGS
CHECKED MK
DATE 5/30/2019
SCALE AS SHOWN
PROJECT NO. 04-17-ST-202
SHEET NO. C50

W:\2018\18-5823-City of Little Rock, N. Rodney Parham Rd. Reconstruction\Design\_Drawings\18-5823-DESIGN.dwg, 6/5/19 at 4:07pm



SCALE:  
1"=10' HORIZ.  
1"=10' VERT.

REVISIONS	DATE

CITY OF LITTLE ROCK, ARKANSAS  
N. RODNEY PARHAM ROAD WIDENING  
CROSS SECTIONS



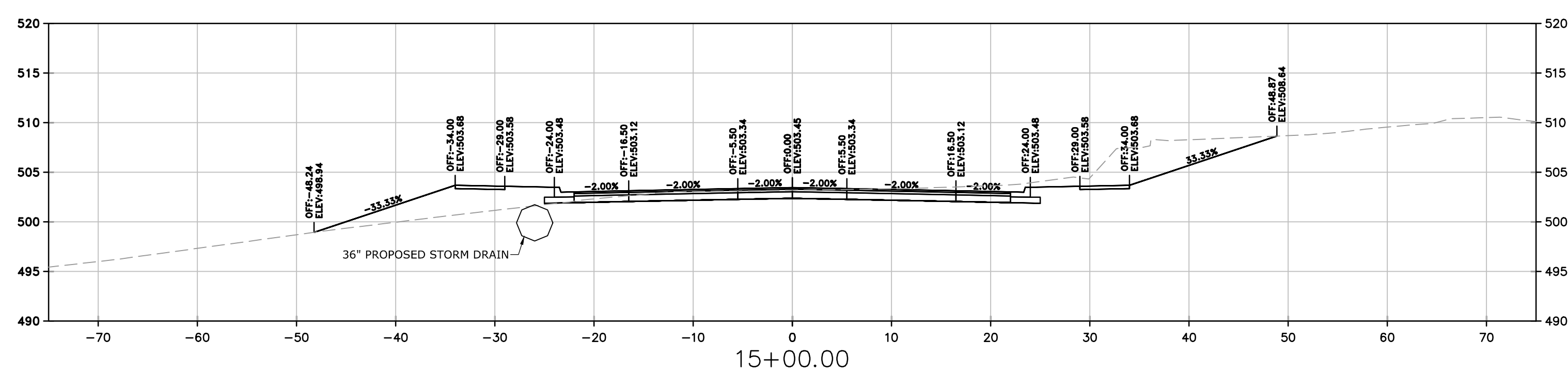
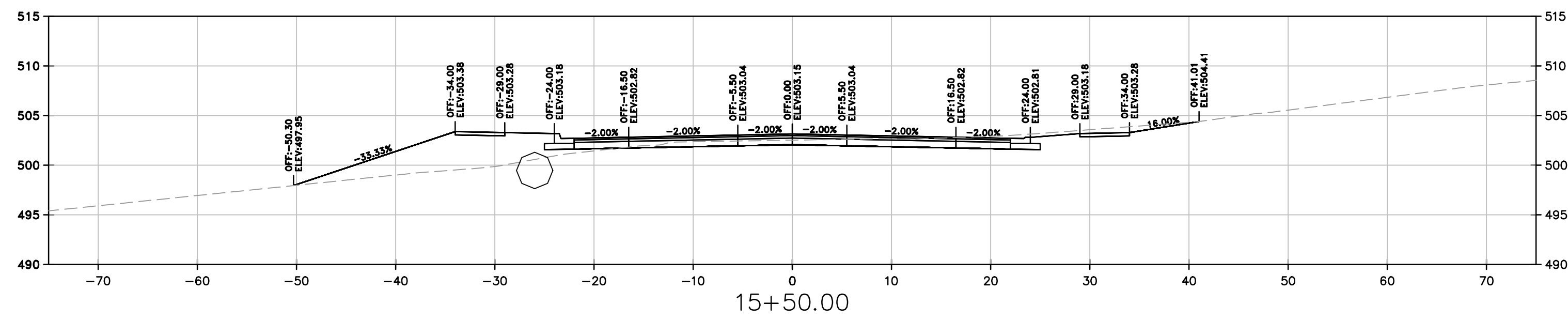
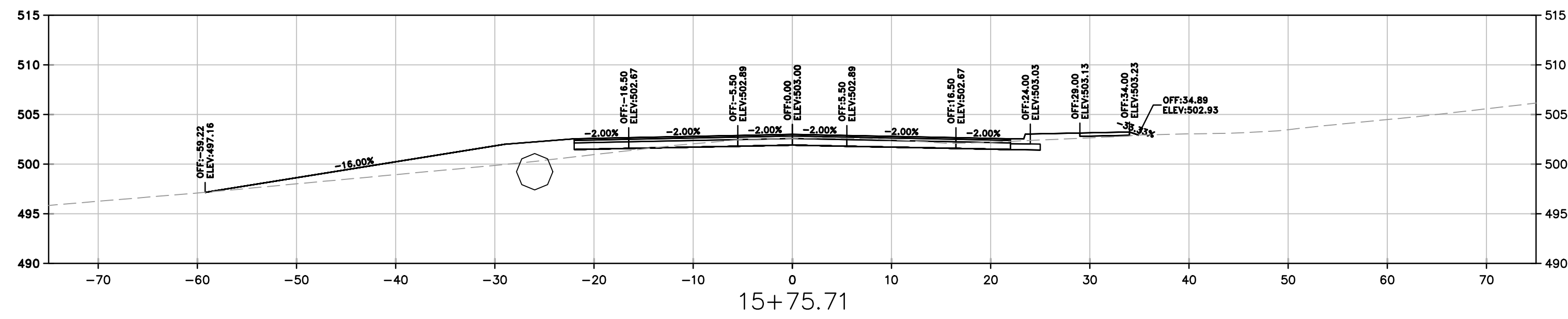
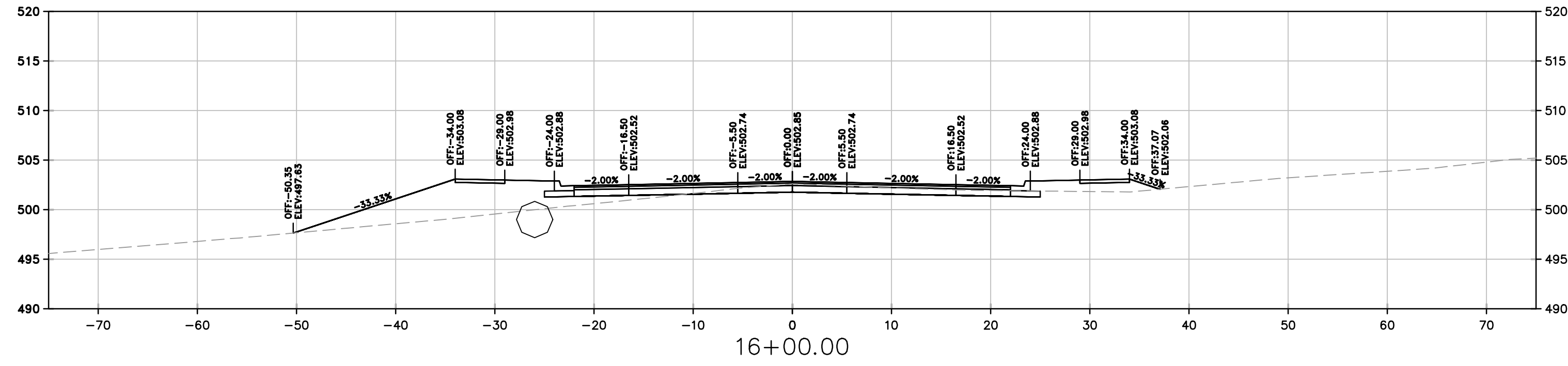
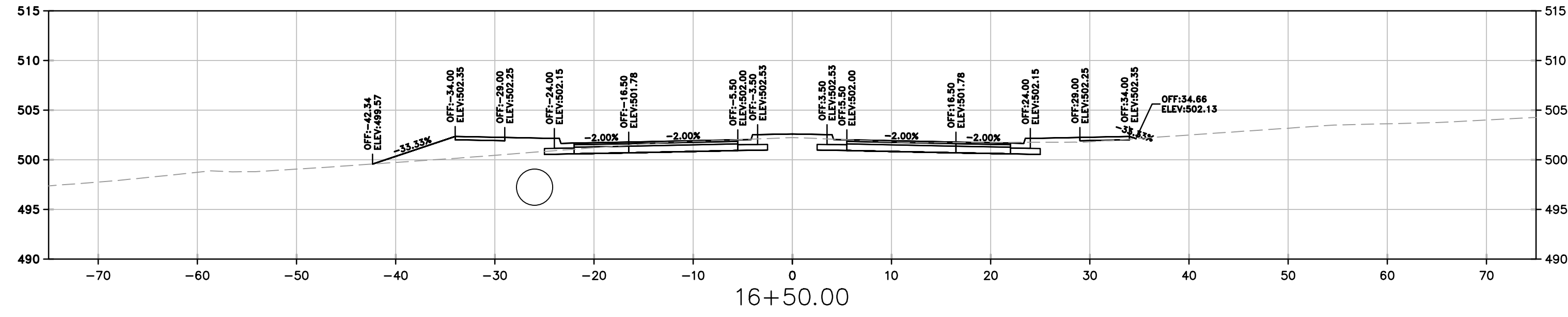
DEPARTMENT OF PUBLIC WORKS  
CIVIL ENGINEERING  
701 W. MARKHAM  
LITTLE ROCK, ARKANSAS 72201



DRAWN BY CGS
DESIGNED CGS
CHECKED MK
DATE 5/30/2019
SCALE AS SHOWN
PROJECT NO. 04-17-ST-202
SHEET NO. C51



W:\2018\18-5823\_City of Little Rock, N. Rodney Parham Rd. Reconstruction\Design\_Drawings\18-5823-DESIGN.dwg 6/5/19 at 4:07pm




SCALE:  
1"=10' HORIZ.  
1"=10' VERT.

REVISIONS	DATE

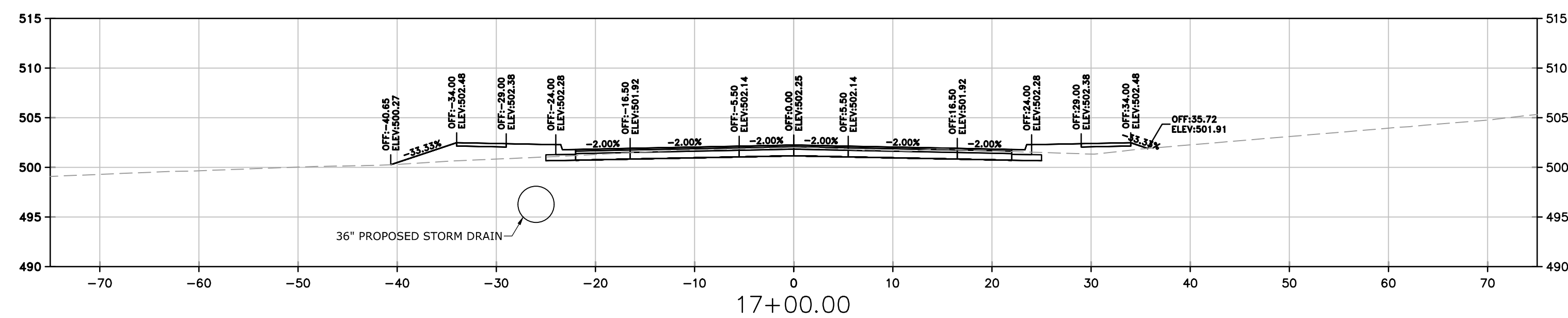
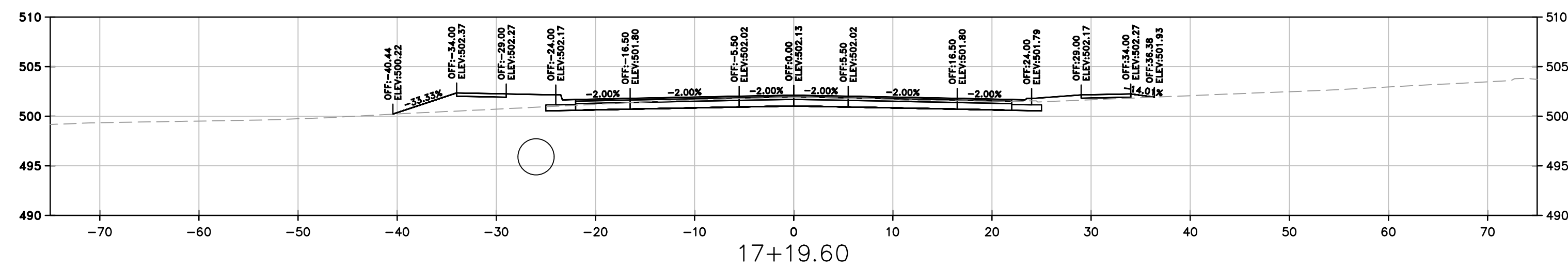
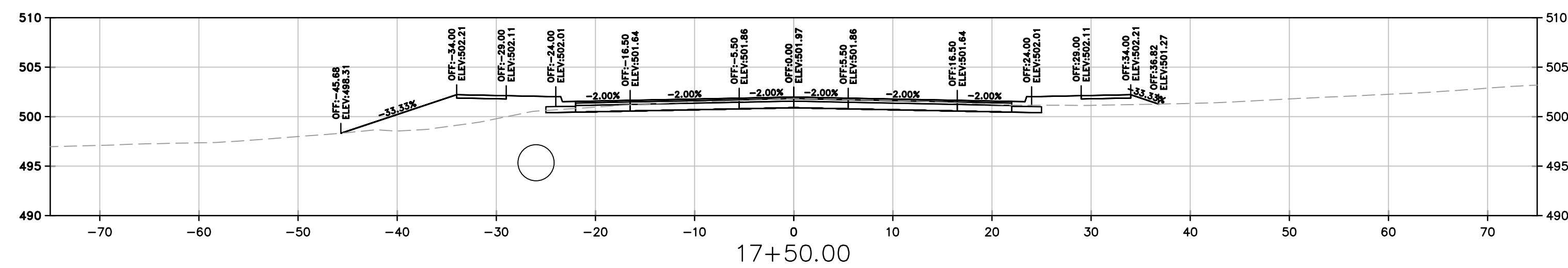
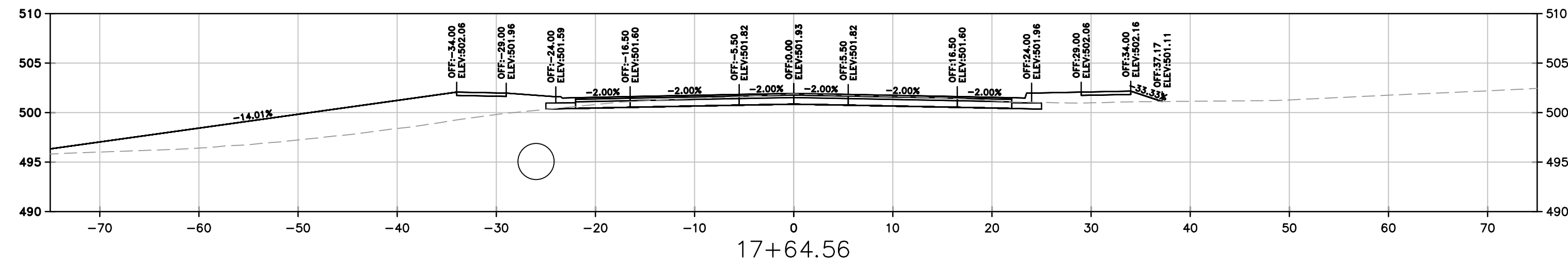
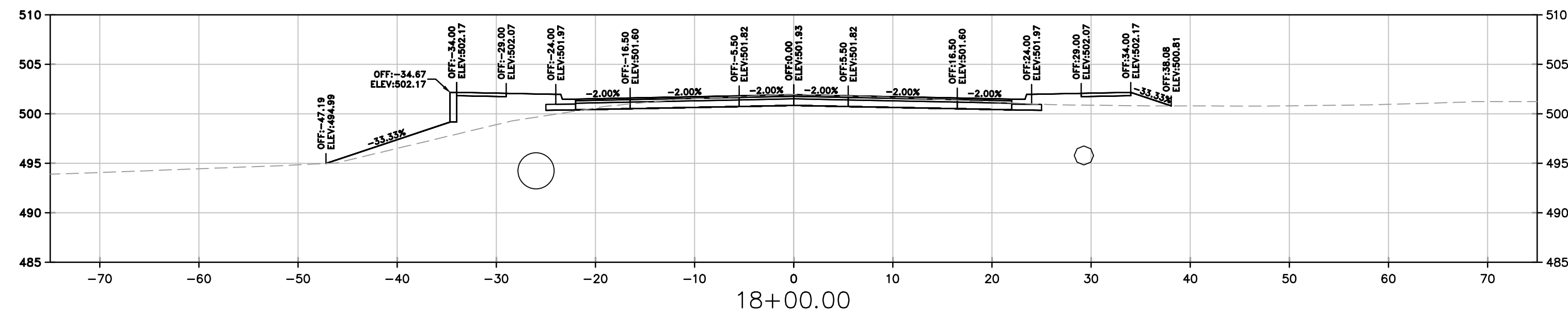
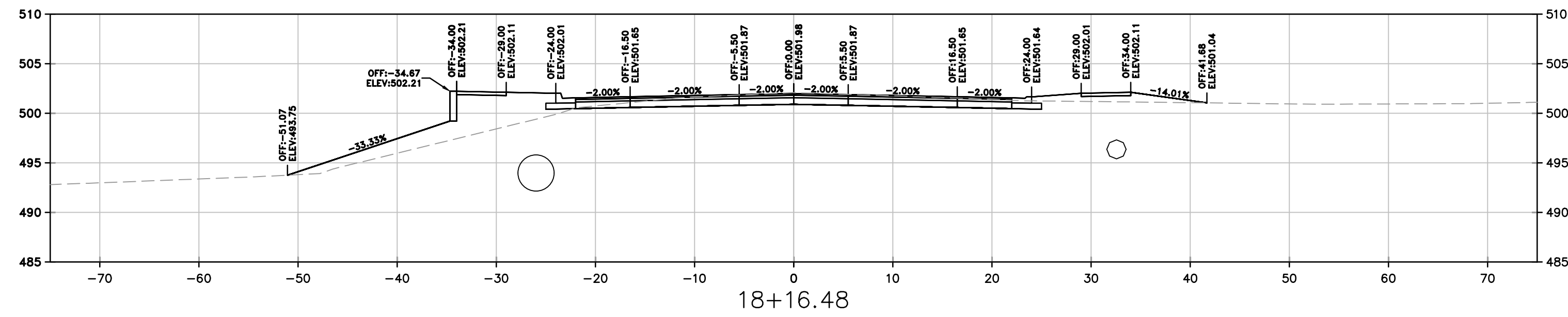
CITY OF LITTLE ROCK, ARKANSAS  
N. RODNEY PARHAM ROAD WIDENING  
CROSS SECTIONS

DEPARTMENT OF PUBLIC WORKS  
CIVIL ENGINEERING  
701 W. MARKHAM  
LITTLE ROCK, ARKANSAS 72201




DRAWN BY CGS
DESIGNED CGS
CHECKED MK
DATE 5/30/2019
SCALE AS SHOWN
PROJECT NO. 04-17-ST-202
SHEET NO. C52


W:\2018\18-5823-City of Little Rock, N. Rodney Parham Rd. Reconstruction\Design Drawings\18-5823-DESIGN.dwg, 6/5/19 at 4:08pm



REVISIONS	DATE

**CITY OF LITTLE ROCK, ARKANSAS**  
**N. RODNEY PARHAM ROAD WIDENING**  
 CROSS SECTIONS

  
 DEPARTMENT OF PUBLIC WORKS  
 CIVIL ENGINEERING  
 701 W. MARKHAM  
 LITTLE ROCK, ARKANSAS 72201

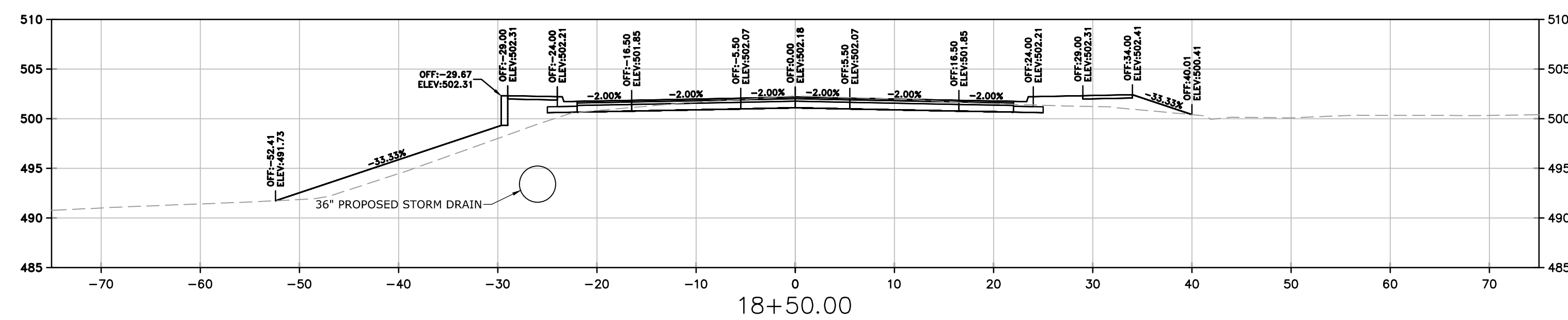
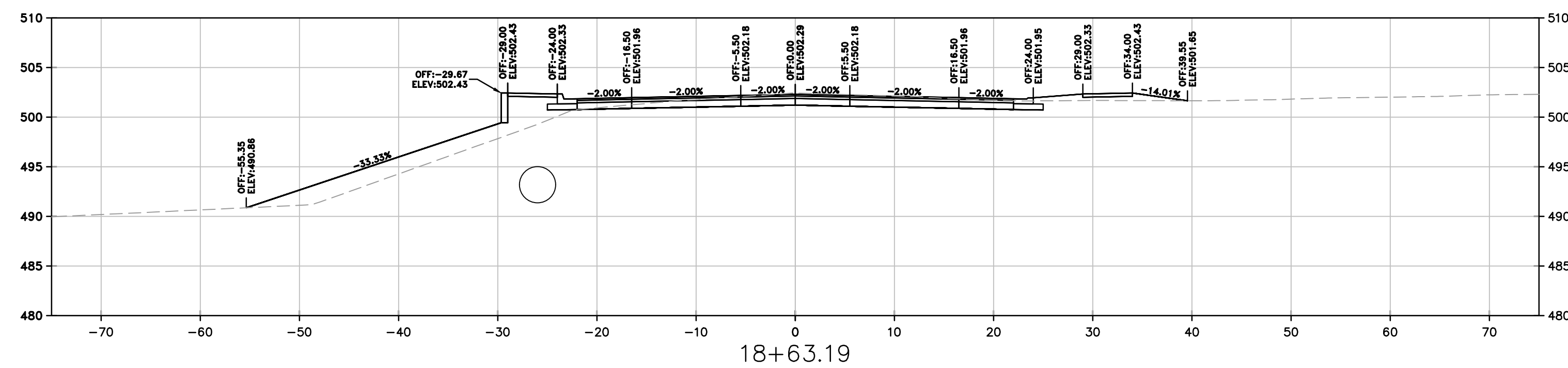
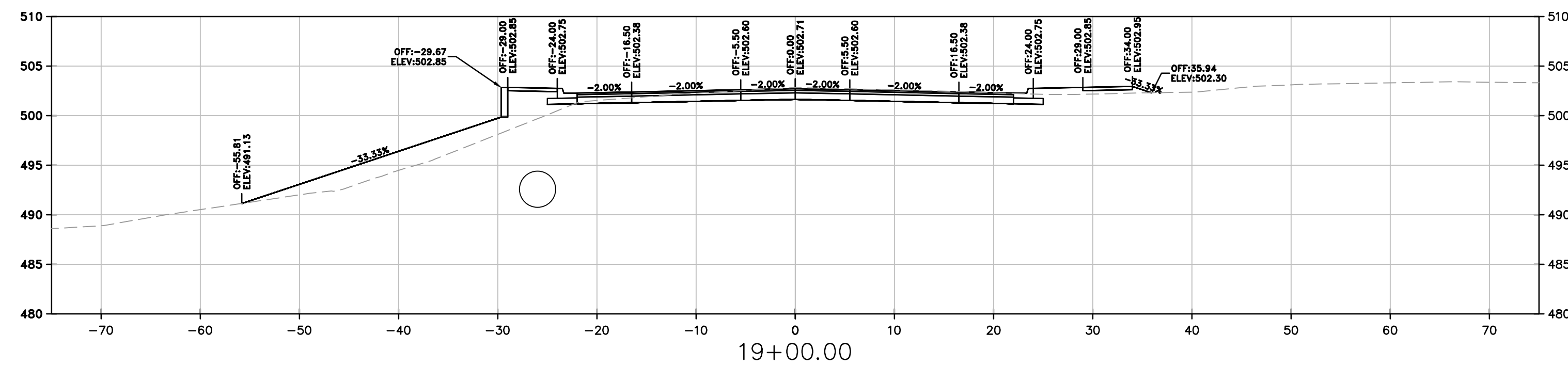
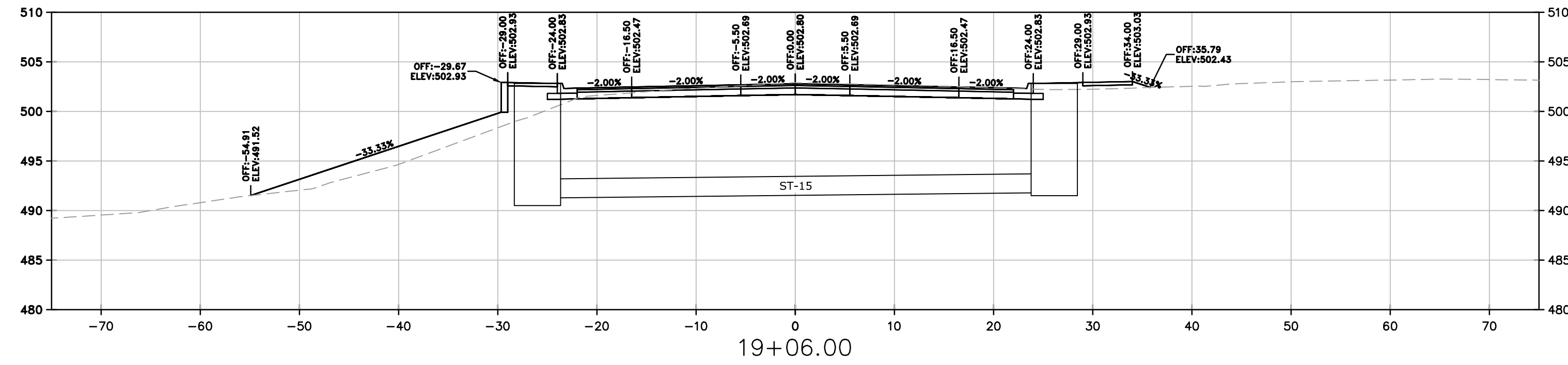
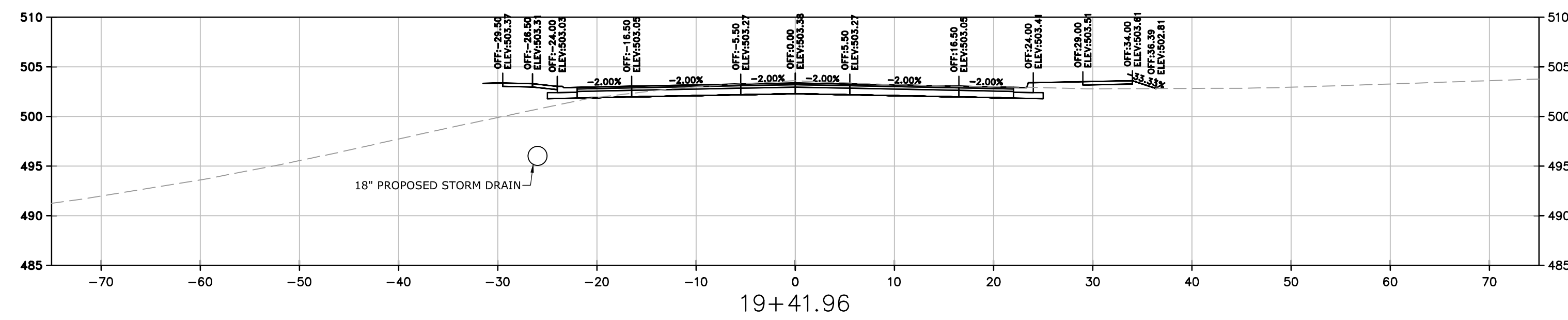


<b>DRAWN BY</b> CGS
<b>DESIGNED</b> CGS
<b>CHECKED</b> MK
<b>DATE</b> 5/30/2019
<b>SCALE</b> AS SHOWN
<b>PROJECT NO.</b> 04-17-ST-202
<b>SHEET NO.</b> C53

SCALE:  
1"=10' HORIZ.  
1"=10' VERT.



W:\2018\18-5823-City of Little Rock, N. Rodney Parham Rd. Reconstruction\Design\_Drawings\18-5823-DESIGN.dwg, 6/5/19 at 4:08pm




SCALE:  
1"=10' HORIZ.  
1"=10' VERT.

REVISIONS	DATE

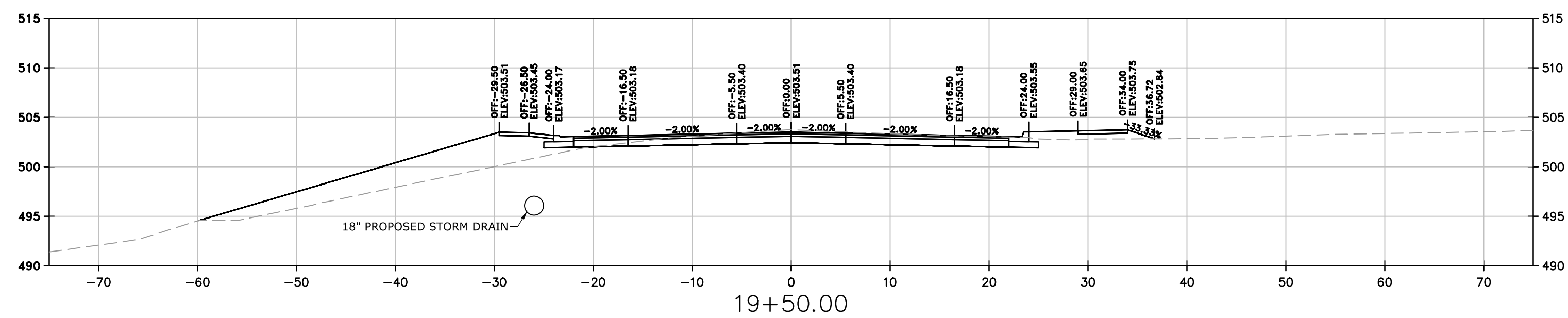
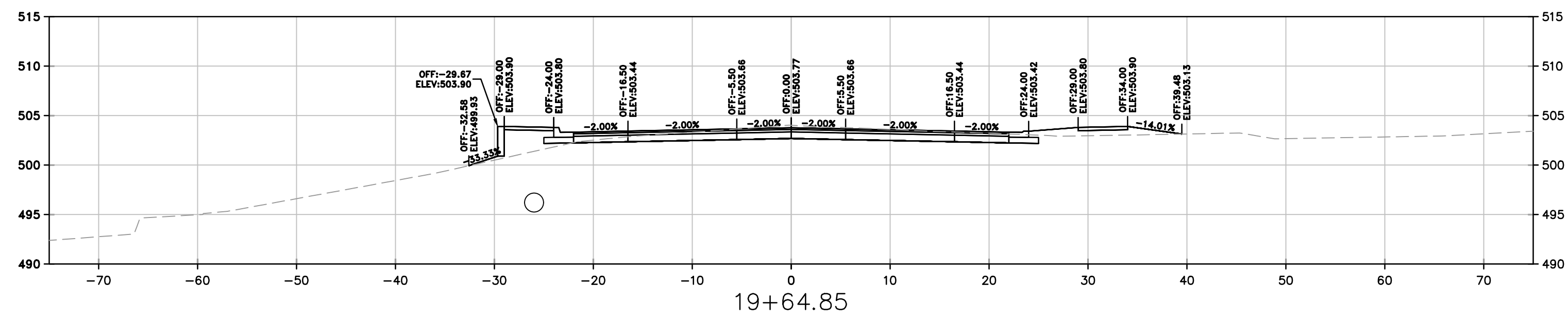
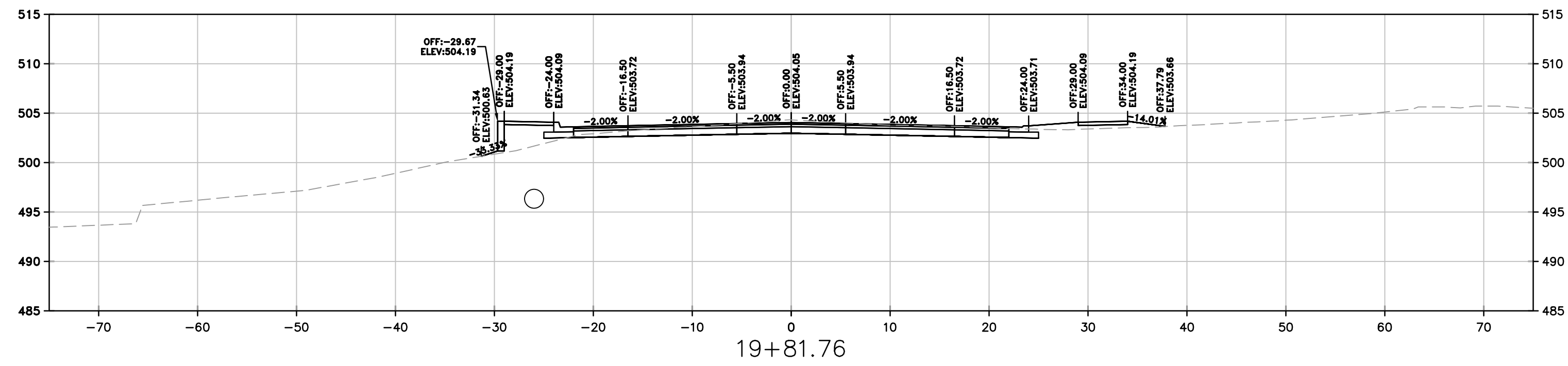
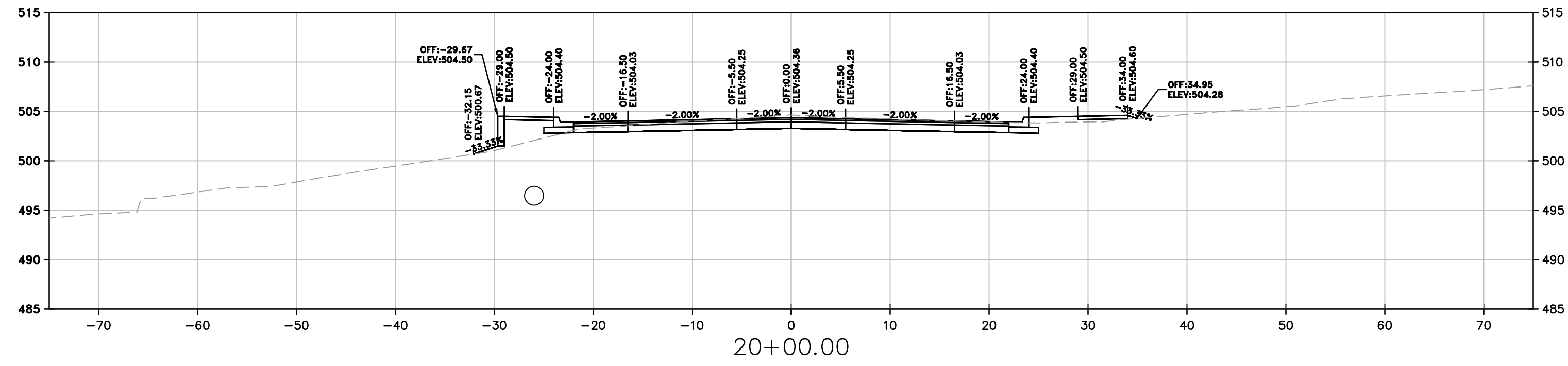
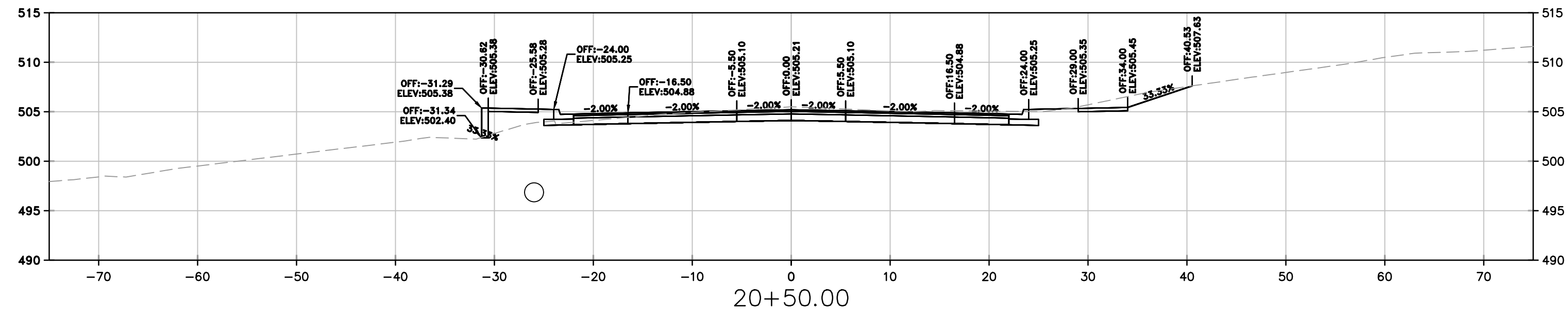
CITY OF LITTLE ROCK, ARKANSAS  
N. RODNEY PARHAM ROAD WIDENING  
CROSS SECTIONS

DEPARTMENT OF PUBLIC WORKS  
CIVIL ENGINEERING  
701 W. MARKHAM  
LITTLE ROCK, ARKANSAS 72201



DRAWN BY CGS
DESIGNED CGS
CHECKED MK
DATE 5/30/2019
SCALE AS SHOWN
PROJECT NO. 04-17-ST-202
SHEET NO. C54


W:\2018\18-5823-City of Little Rock, N. Rodney Parham Rd. Reconstruction\Design\_Drawings\18-5823-DESIGN.dwg, 6/5/19 at 4:09pm



REVISIONS	DATE

CITY OF LITTLE ROCK, ARKANSAS  
 N. RODNEY PARHAM ROAD WIDENING  
 CROSS SECTIONS

DEPARTMENT OF PUBLIC WORKS  
 CIVIL ENGINEERING  
 701 W. MARKHAM  
 LITTLE ROCK, ARKANSAS 72201

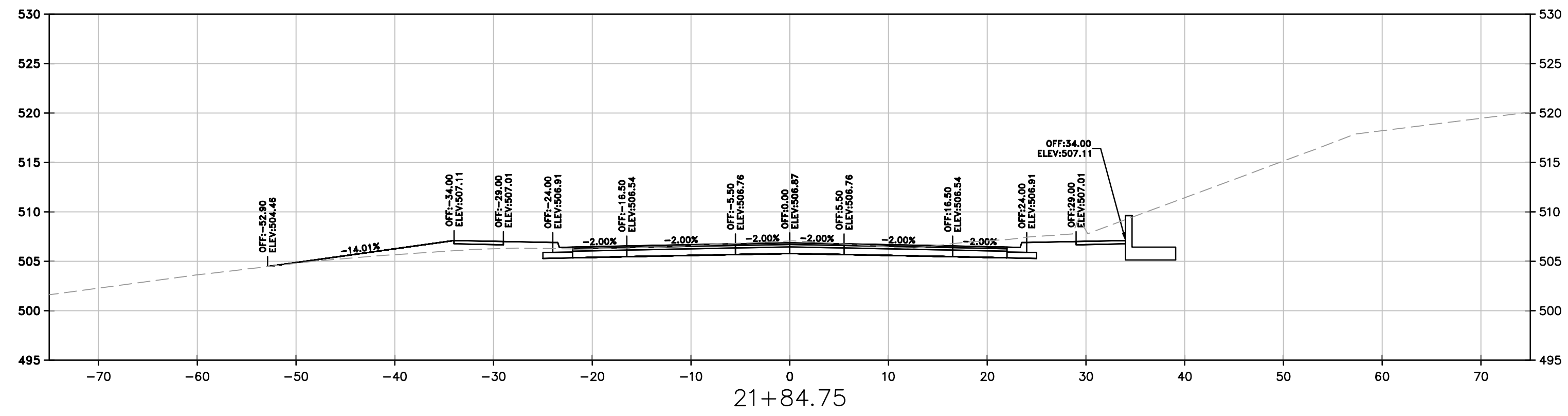


DRAWN BY CGS
DESIGNED CGS
CHECKED MK
DATE 5/30/2019
SCALE AS SHOWN
PROJECT NO. 04-17-ST-202
SHEET NO. C55

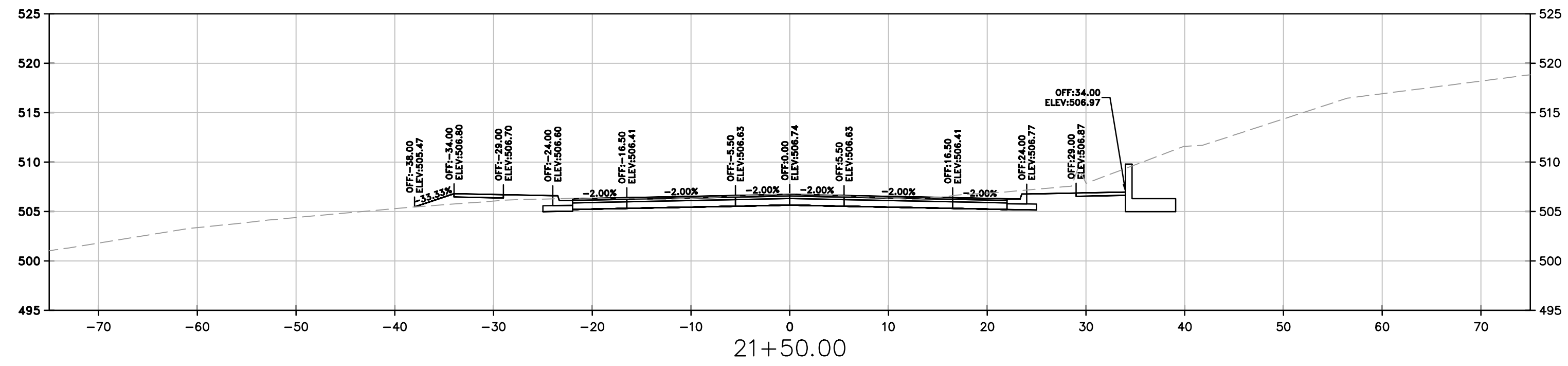
SCALE:  
 1"=10' HORIZ.  
 1"=10' VERT.



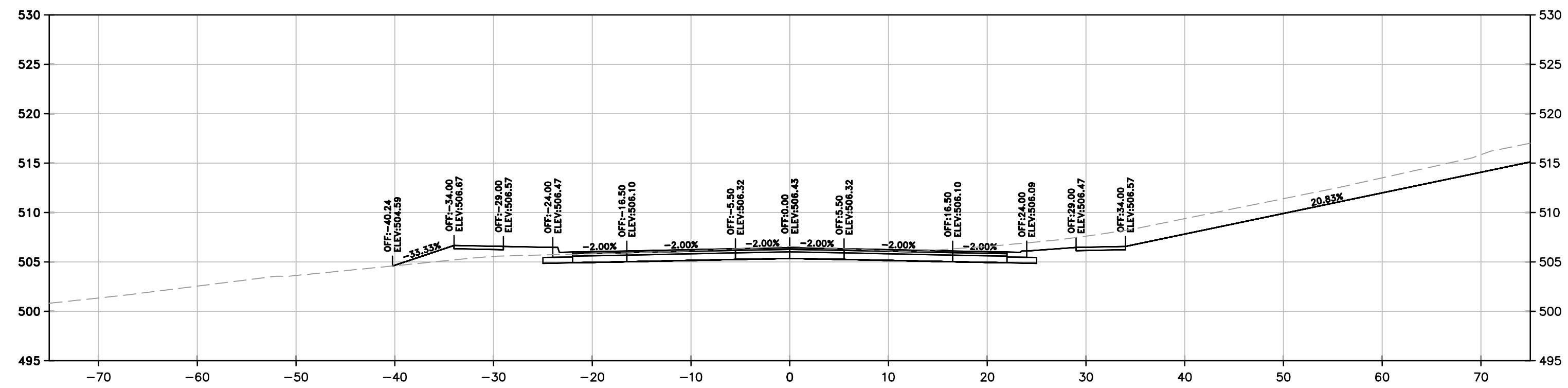
W:\2018\18-5823\_City of Little Rock, N. Rodney Parham Rd. Reconstruction\Design\_Drawings\18-5823-DESIGN.dwg, 6/5/19 at 4:09pm



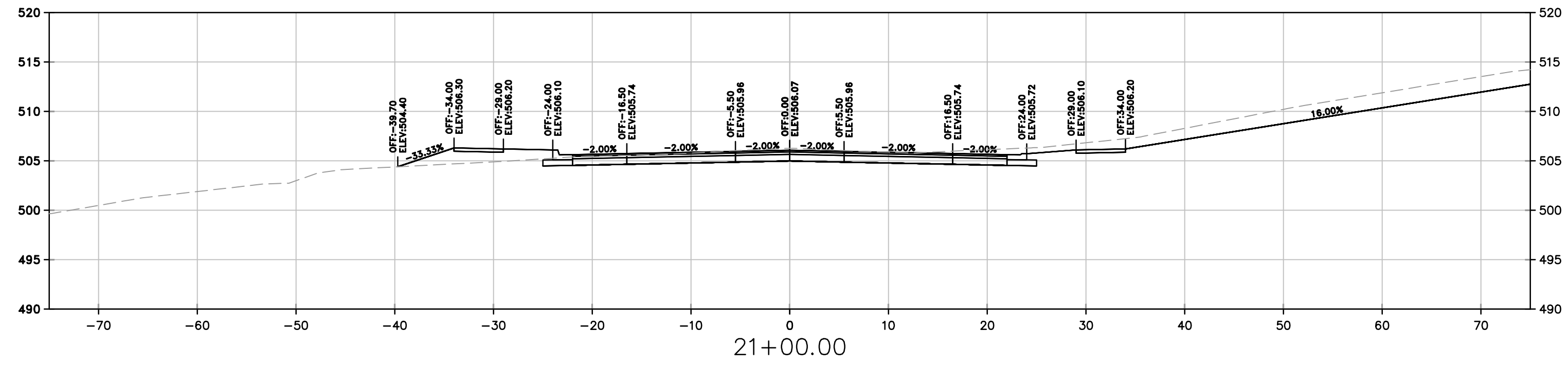
21+84.75



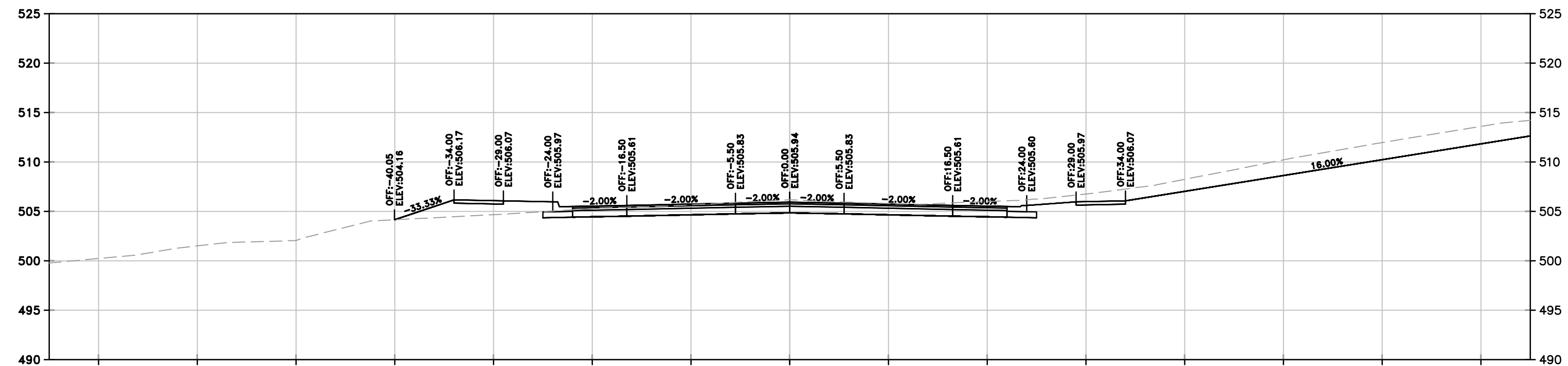
21+50.00



21+22.71



21+00.00



20+92.50

SCALE:  
1"=10' HORIZ.  
1"=10' VERT.

REVISIONS	DATE

CITY OF LITTLE ROCK, ARKANSAS  
N. RODNEY PARHAM ROAD WIDENING  
CROSS SECTIONS



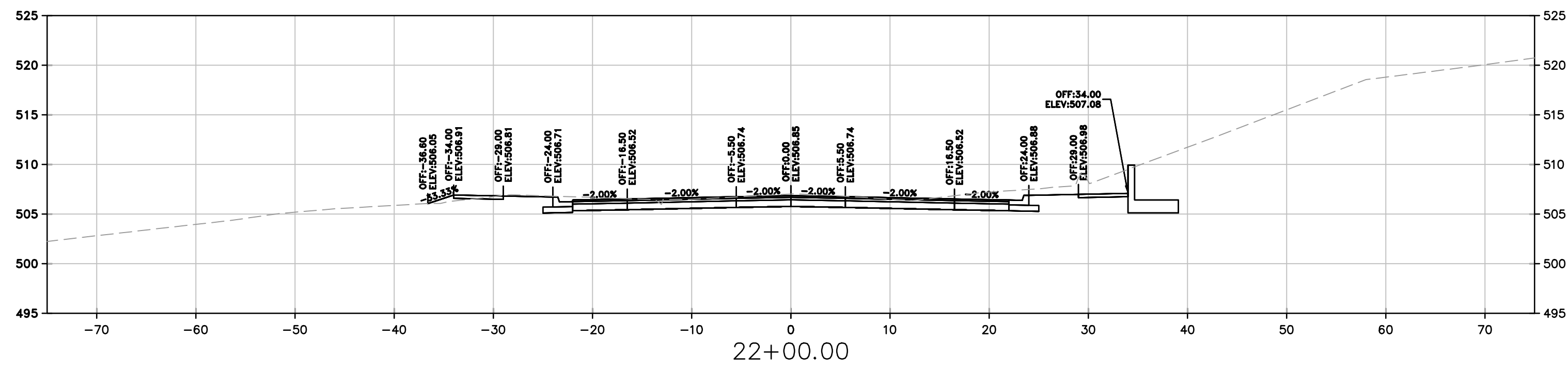
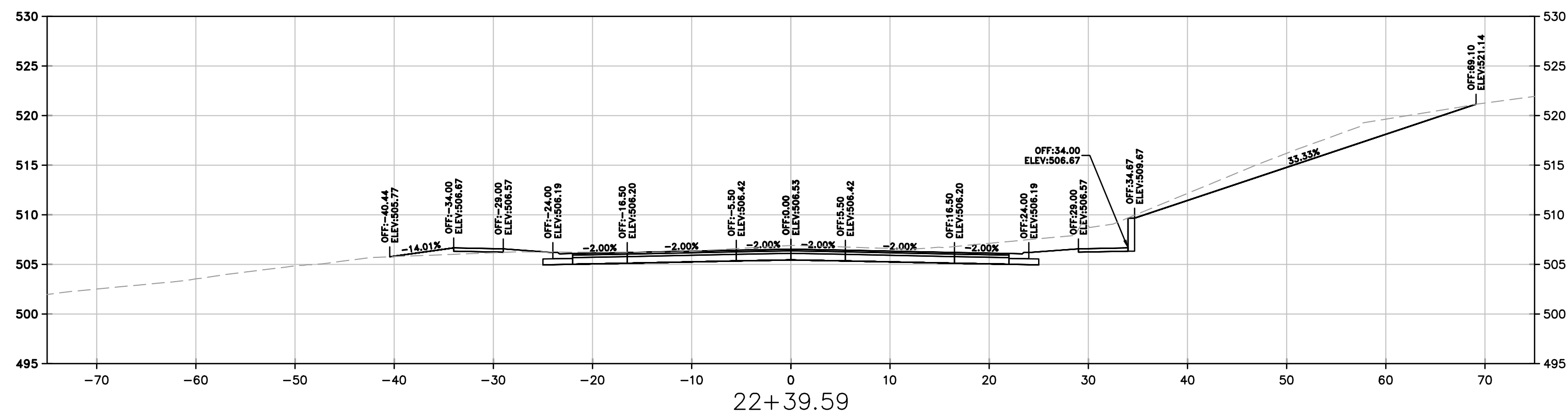
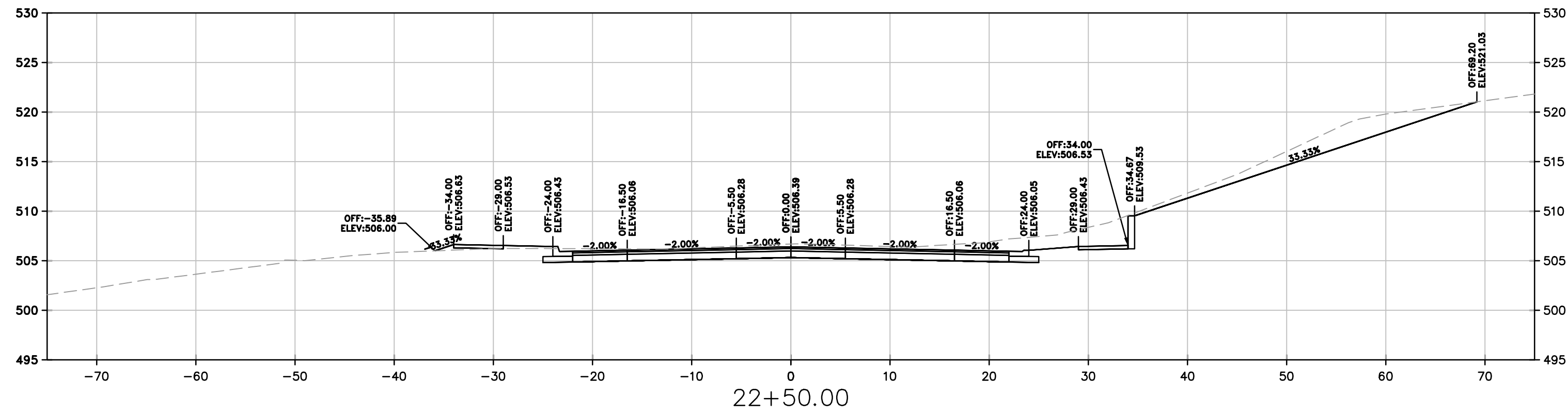
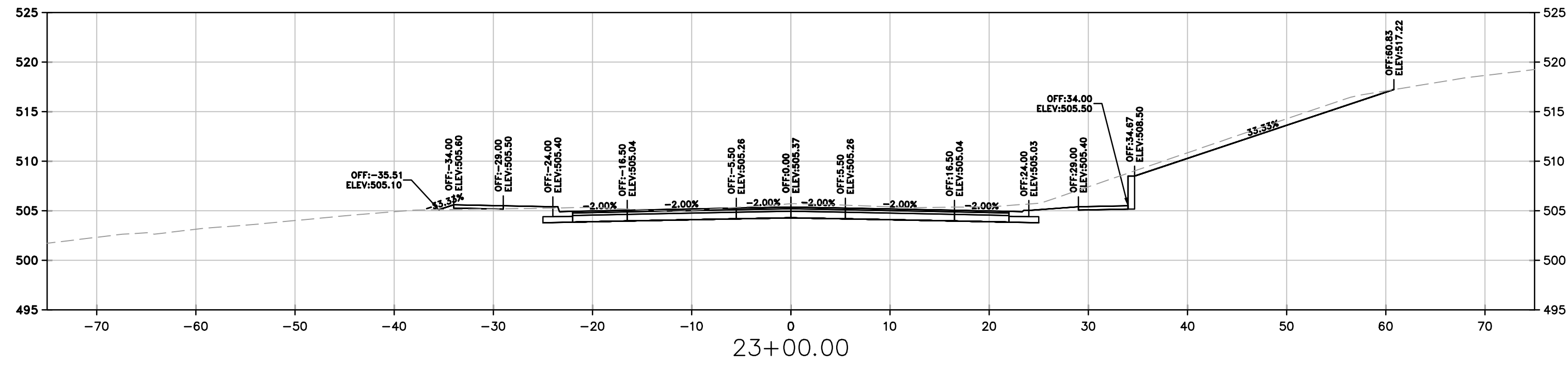
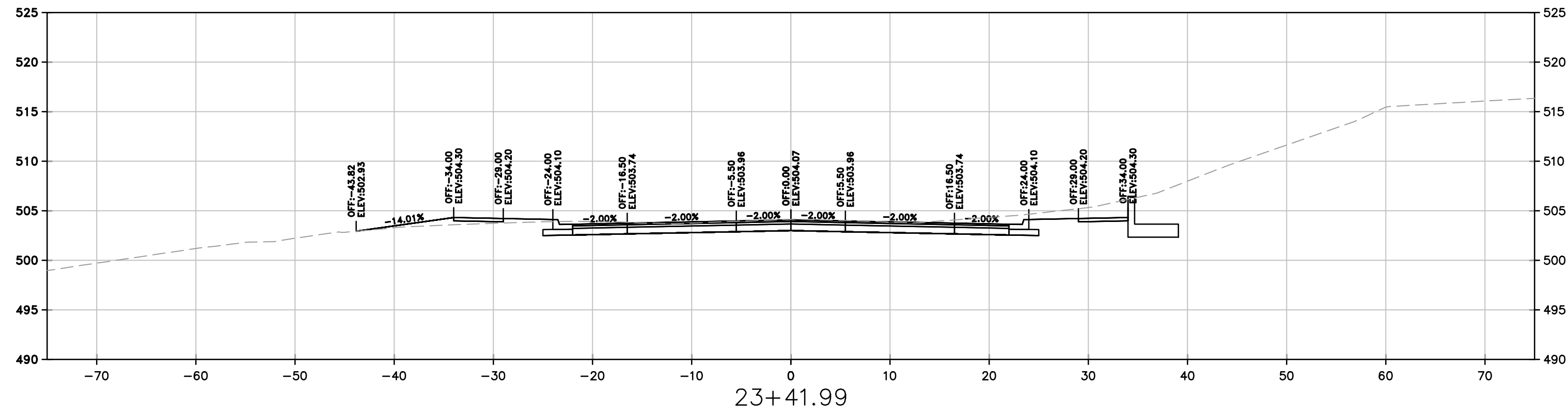
DEPARTMENT OF PUBLIC WORKS  
CIVIL ENGINEERING  
701 W. MARKHAM  
LITTLE ROCK, ARKANSAS 72201



--

DRAWN BY CGS
DESIGNED CGS
CHECKED MK
DATE 5/30/2019
SCALE AS SHOWN
PROJECT NO. 04-17-ST-202
SHEET NO. C56


W:\2018\18-5823-City of Little Rock N. Rodney Parham Rd. Reconstruction\Design Drawings\18-5823-DESIGN.dwg 6/5/19 at 4:10pm



REVISIONS	DATE

CITY OF LITTLE ROCK, ARKANSAS  
N. RODNEY PARHAM ROAD WIDENING  
CROSS SECTIONS

DEPARTMENT OF PUBLIC WORKS  
CIVIL ENGINEERING  
701 W. MARKHAM  
LITTLE ROCK, ARKANSAS 72201

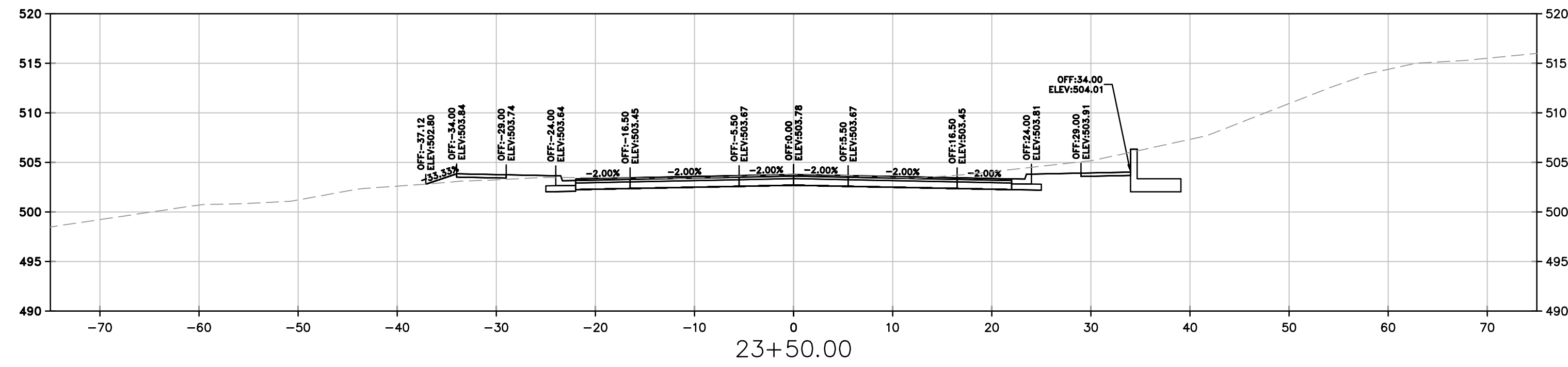
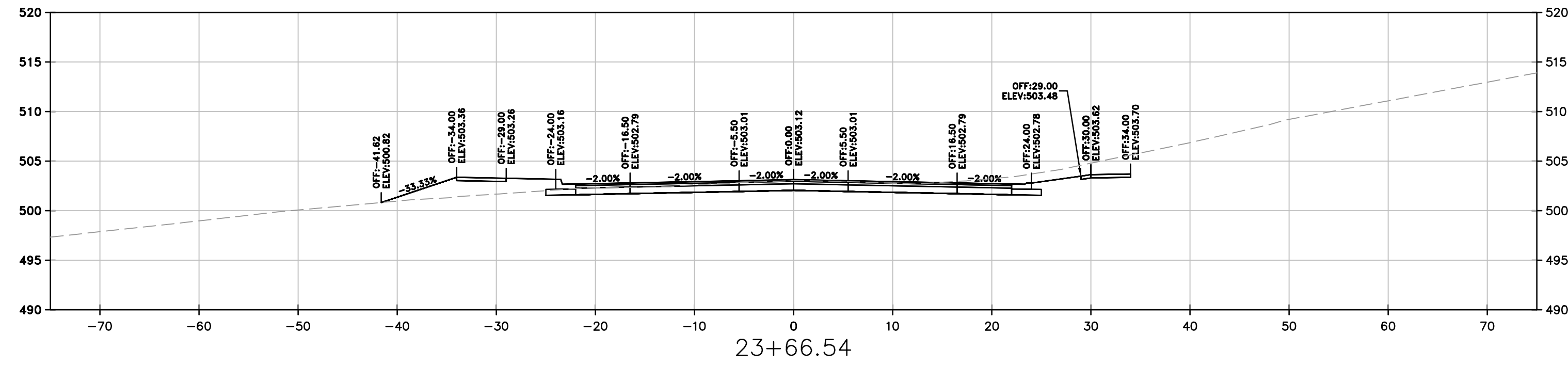
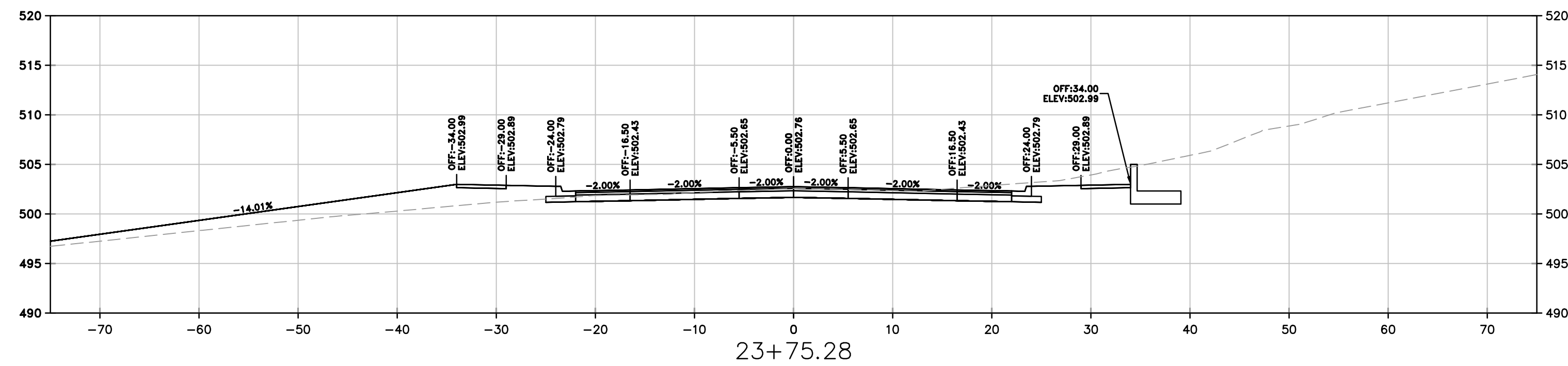
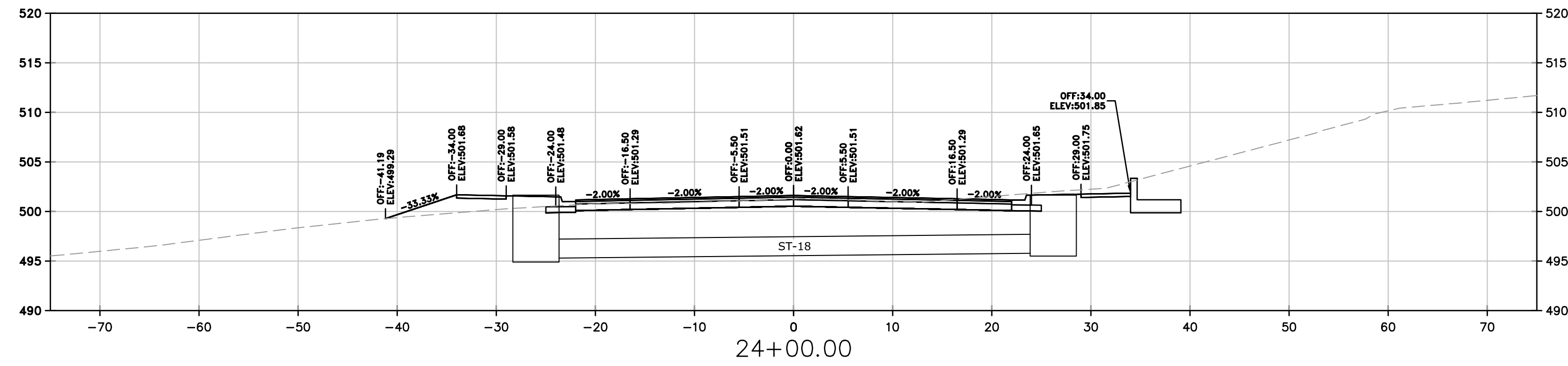
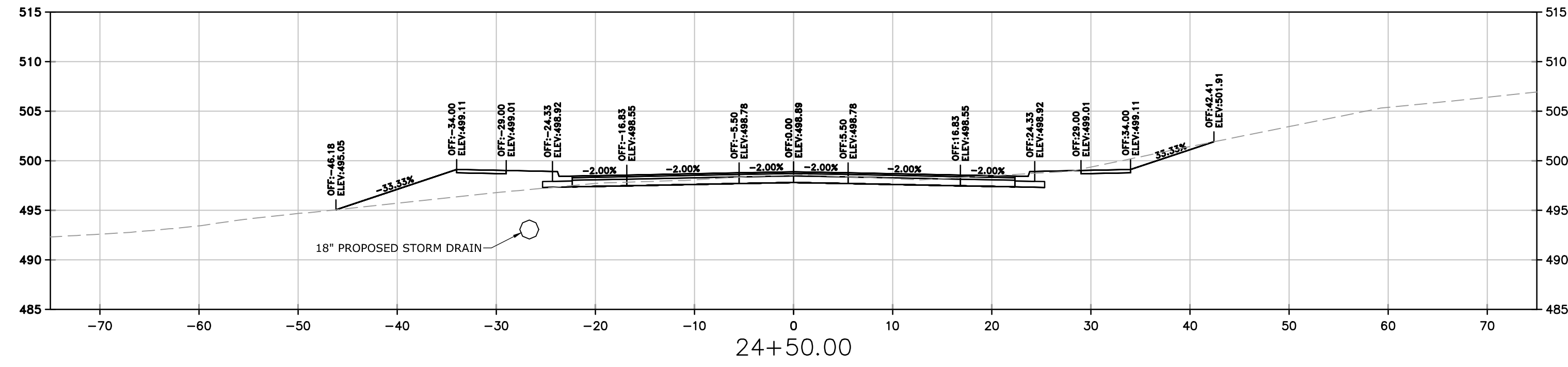


DRAWN BY CGS
DESIGNED CGS
CHECKED MK
DATE 5/30/2019
SCALE AS SHOWN
PROJECT NO. 04-17-ST-202
SHEET NO. C57

SCALE:  
1"=10' HORIZ.  
1"=10' VERT.




W:\2018\18-5823-City of Little Rock N. Rodney Parham Rd. Reconstruction\Design Drawings\18-5823-DESIGN.dwg 6/5/19 at 4:10pm




SCALE:  
1"=10' HORIZ.  
1"=10' VERT.

REVISIONS	DATE

CITY OF LITTLE ROCK, ARKANSAS  
N. RODNEY PARHAM ROAD WIDENING  
CROSS SECTIONS

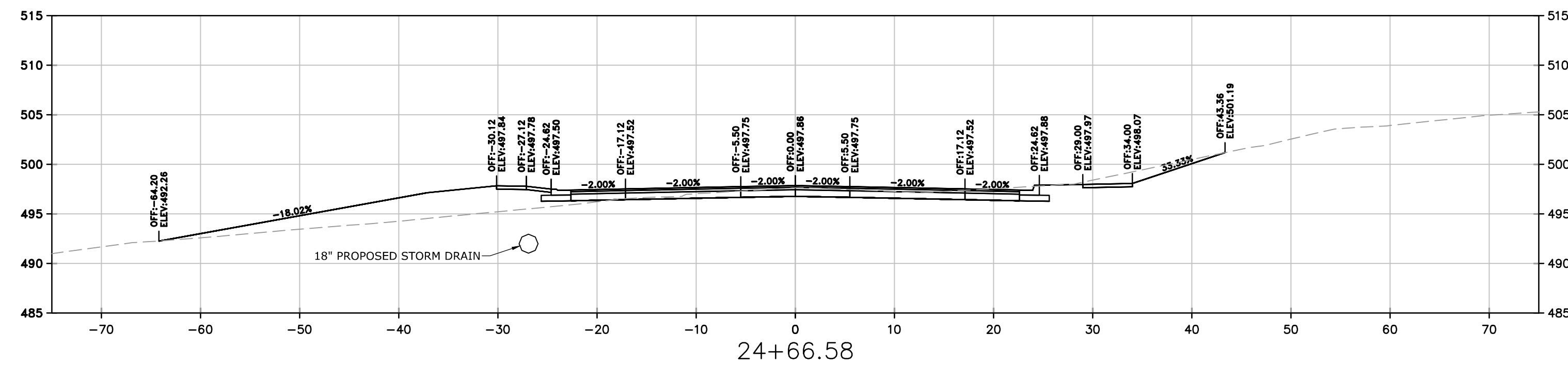
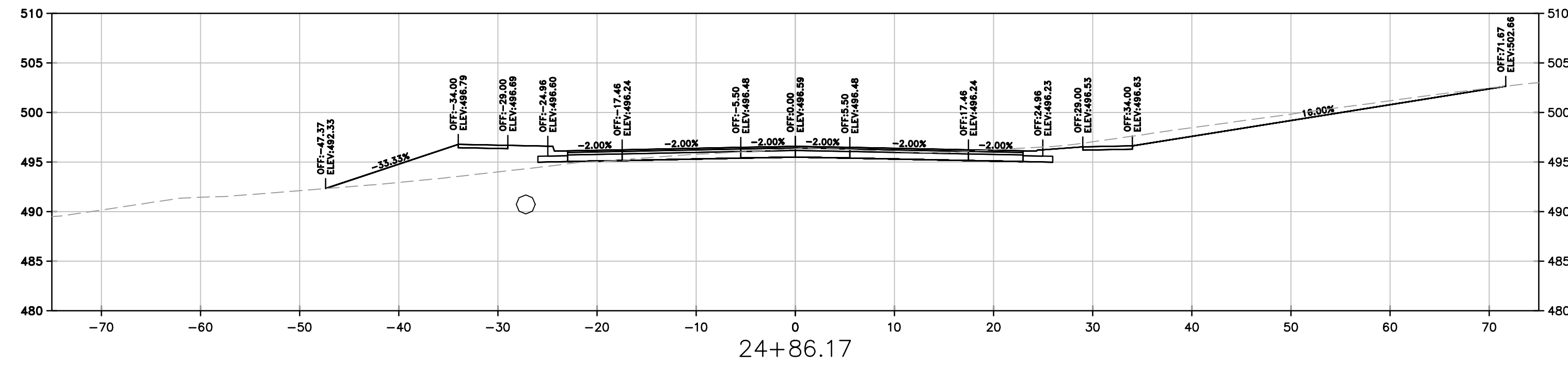
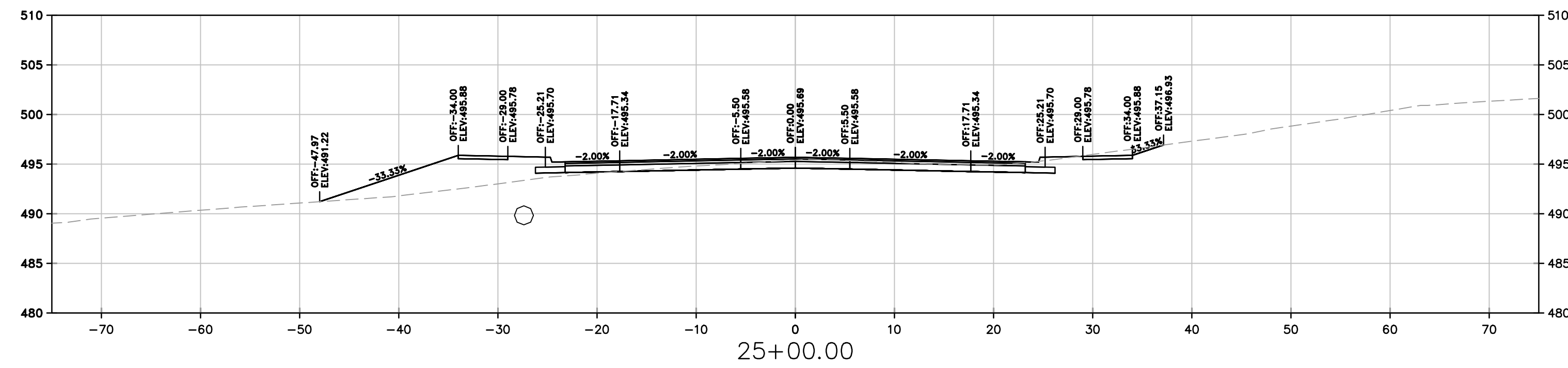
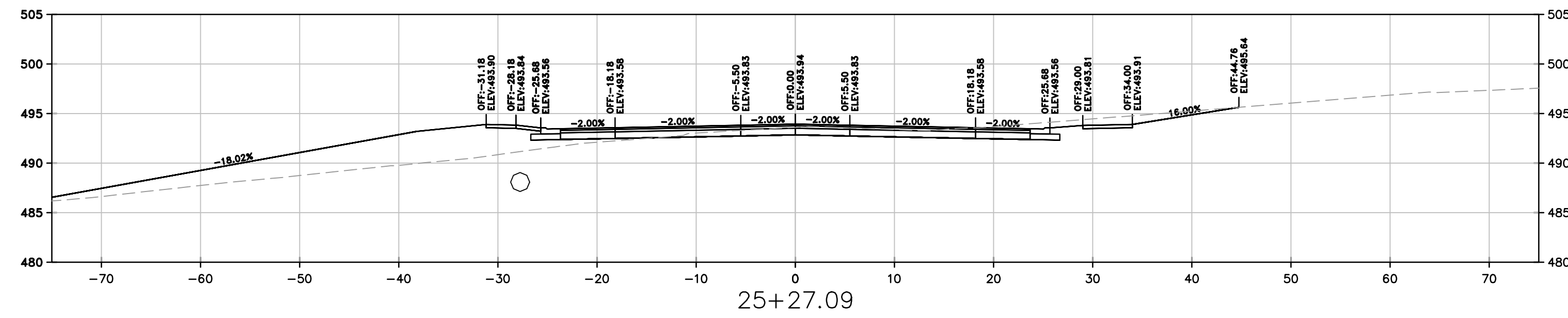
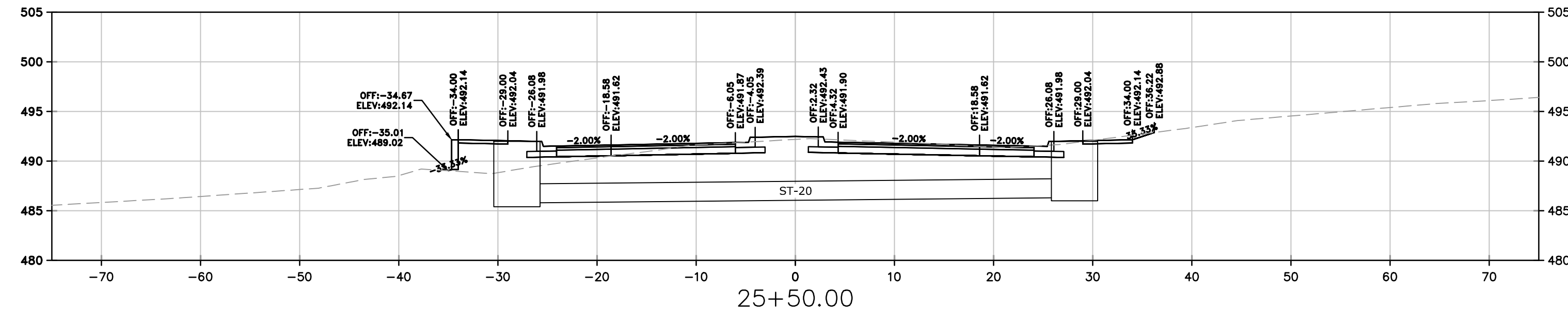


DEPARTMENT OF PUBLIC WORKS  
CIVIL ENGINEERING  
701 W. MARKHAM  
LITTLE ROCK, ARKANSAS 72201



DRAWN BY CGS
DESIGNED CGS
CHECKED MK
DATE 5/30/2019
SCALE AS SHOWN
PROJECT NO. 04-17-ST-202
SHEET NO. C58


W:\2018\18-5823-City of Little Rock, N. Rodney Parham Rd. Reconstruction\Design\_Drawings\18-5823-DESIGN.dwg, 6/5/19 at 4:11pm




SCALE: 1"=10' HORIZ. 1"=10' VERT.

REVISIONS	DATE

CITY OF LITTLE ROCK, ARKANSAS  
N. RODNEY PARHAM ROAD WIDENING  
CROSS SECTIONS



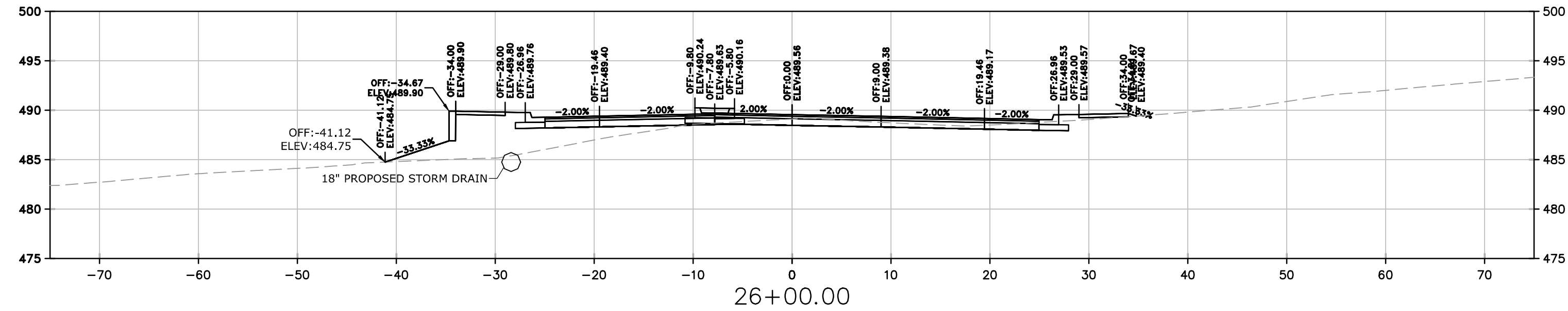
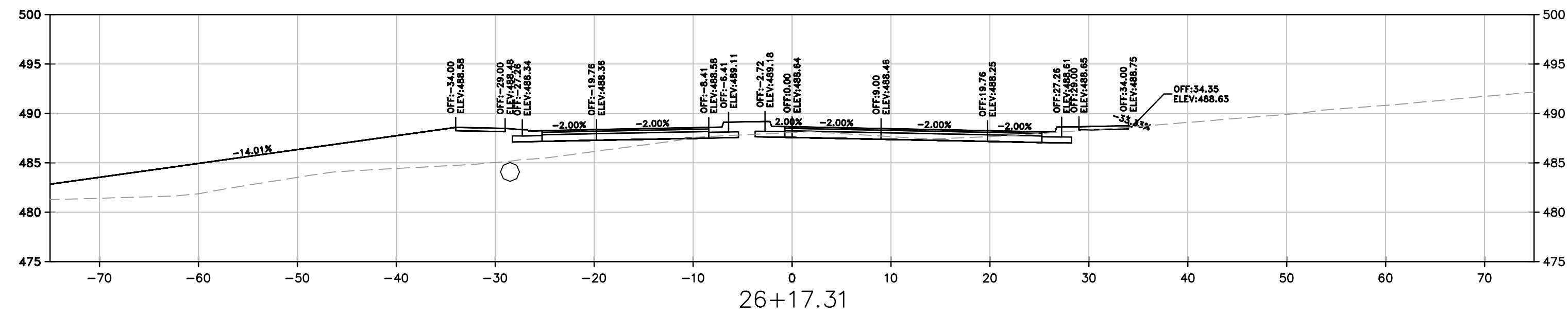
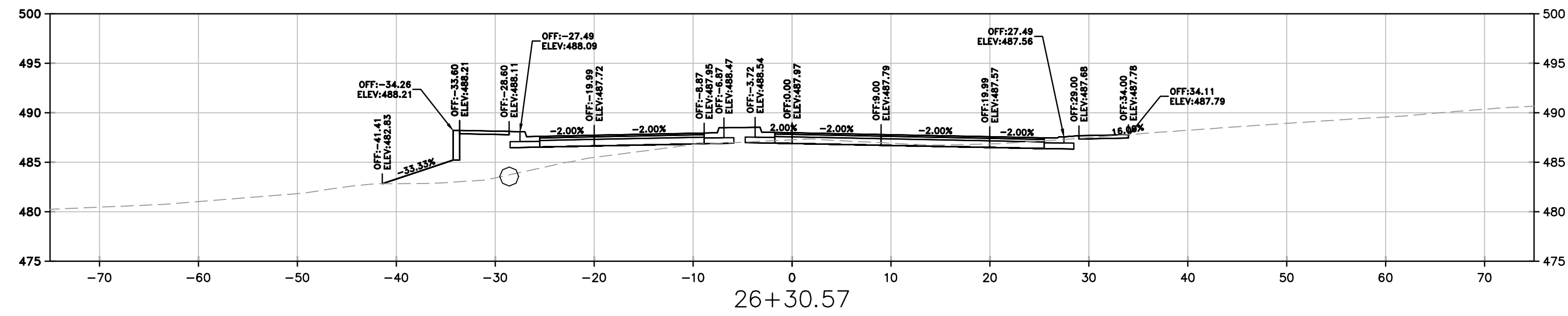
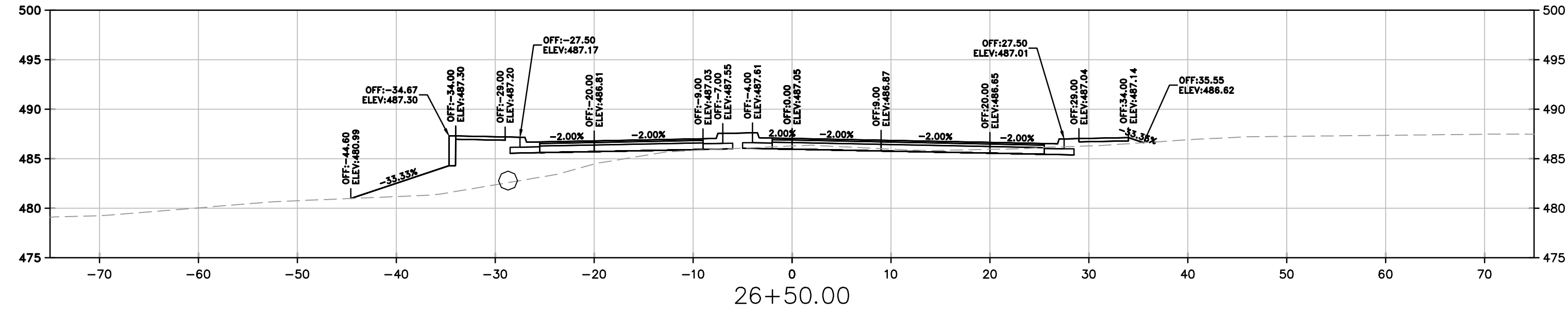
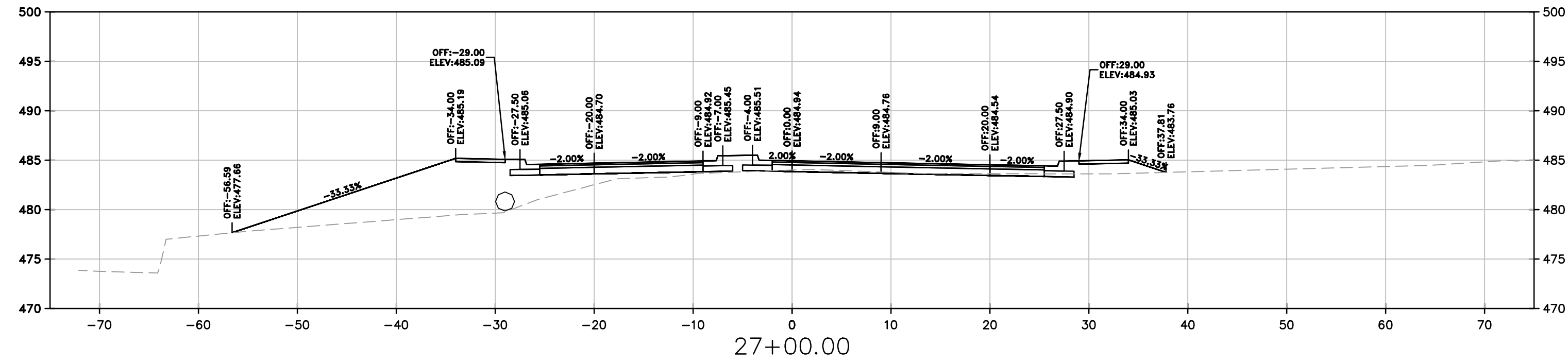
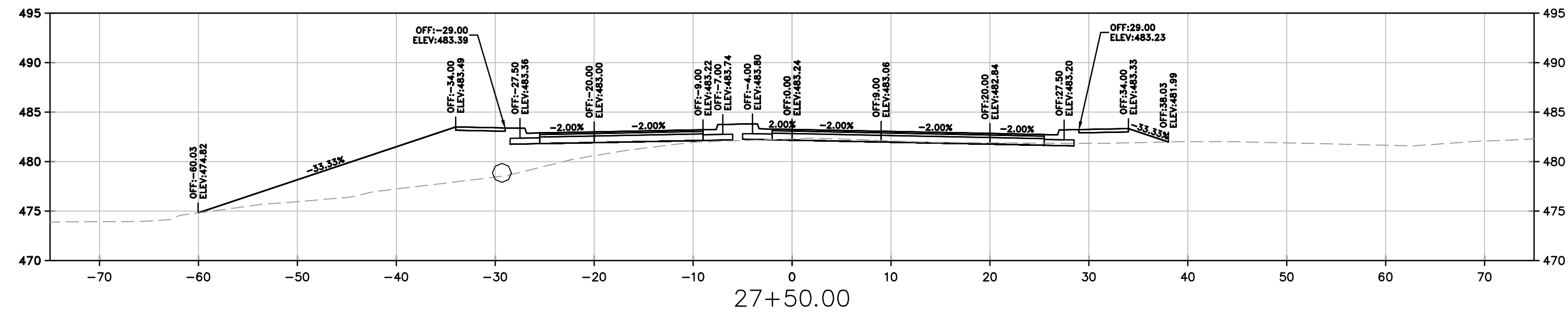
DEPARTMENT OF PUBLIC WORKS  
CIVIL ENGINEERING  
701 W. MARKHAM  
LITTLE ROCK, ARKANSAS 72201



DRAWN BY CGS
DESIGNED CGS
CHECKED MK
DATE 5/30/2019
SCALE AS SHOWN
PROJECT NO. 04-17-ST-202
SHEET NO. C59




W:\2018\18-5823\_City of Little Rock N. Rodney Parham Rd. Reconstruction\Design\_Drawings\18-5823-DESIGN.dwg 6/5/19 at 4:11pm



REVISIONS	DATE

CITY OF LITTLE ROCK, ARKANSAS  
 N. RODNEY PARHAM ROAD WIDENING  
 CROSS SECTIONS

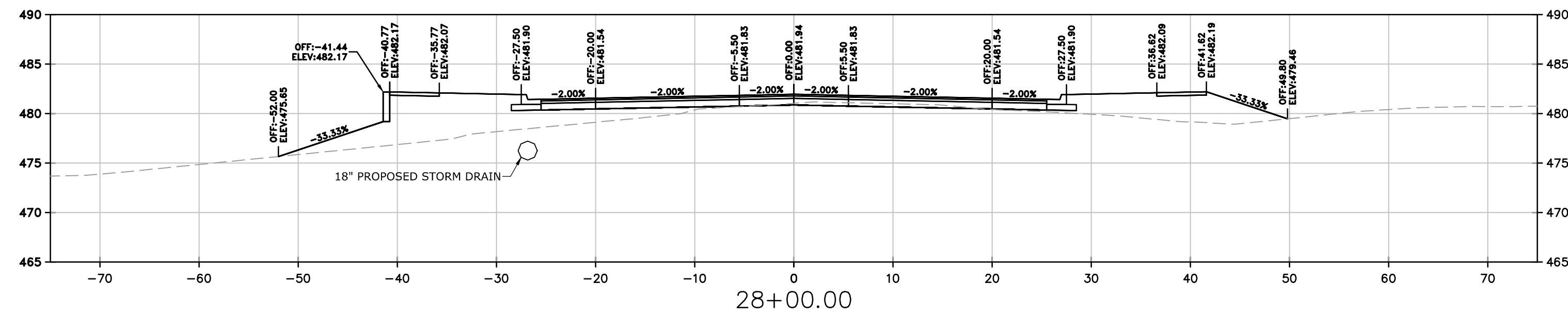
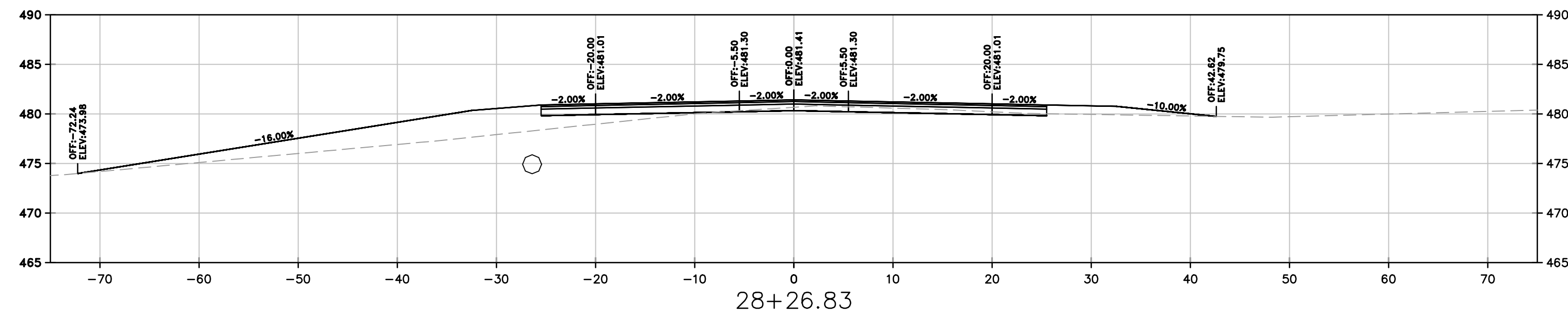
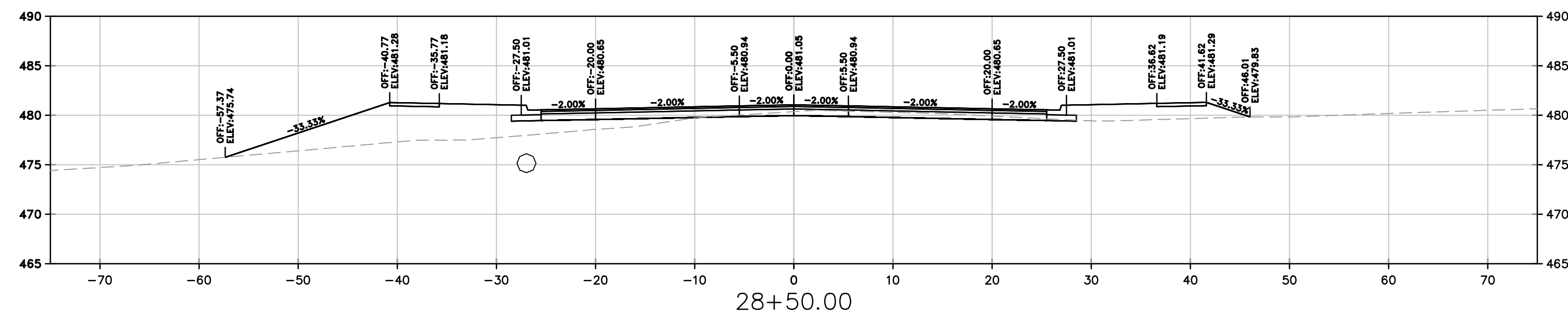
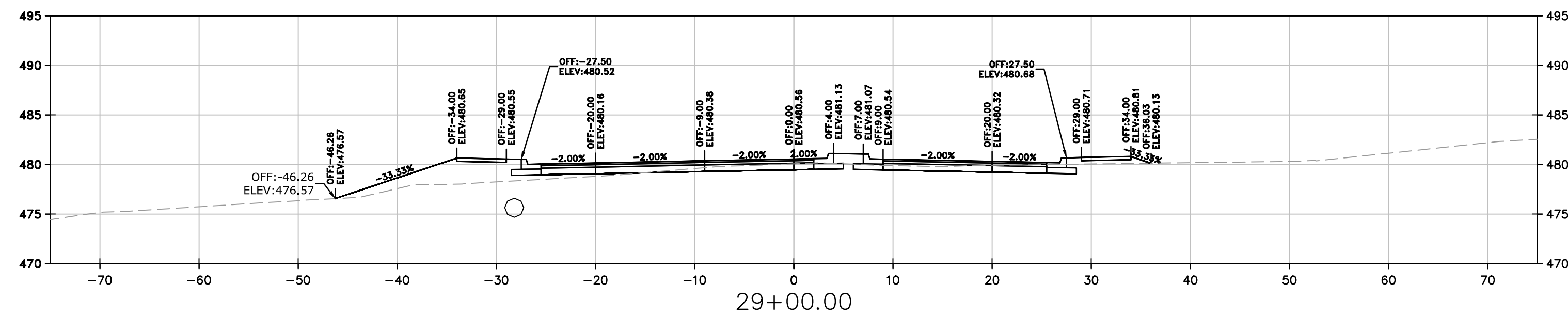
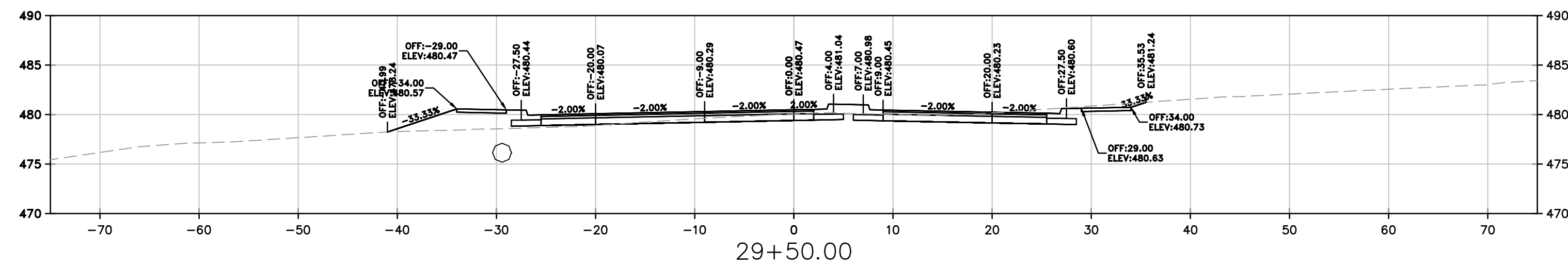
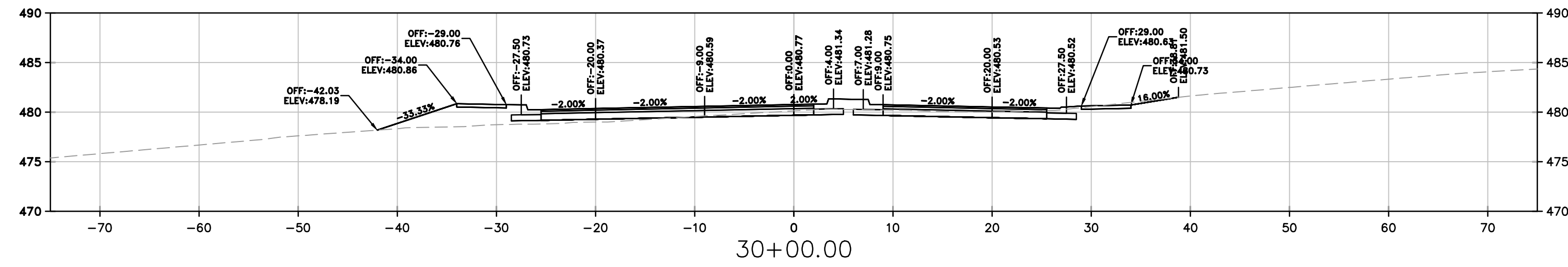
DEPARTMENT OF PUBLIC WORKS  
 CIVIL ENGINEERING  
 701 W. MARKHAM  
 LITTLE ROCK, ARKANSAS 72201



DRAWN BY CGS
DESIGNED CGS
CHECKED MK
DATE 5/30/2019
SCALE AS SHOWN
PROJECT NO. 04-17-ST-202
SHEET NO. C60

SCALE:  
 1"=10' HORIZ.  
 1"=10' VERT.


W:\2018\18-5823\_City of Little Rock N. Rodney Parham Rd. Reconstruction\Design Drawings\18-5823-DESIGN.dwg 6/5/19 at 4:12pm




SCALE:  
1"=10' HORIZ.  
1"=10' VERT.

REVISIONS	DATE

CITY OF LITTLE ROCK, ARKANSAS  
N. RODNEY PARHAM ROAD WIDENING  
CROSS SECTIONS



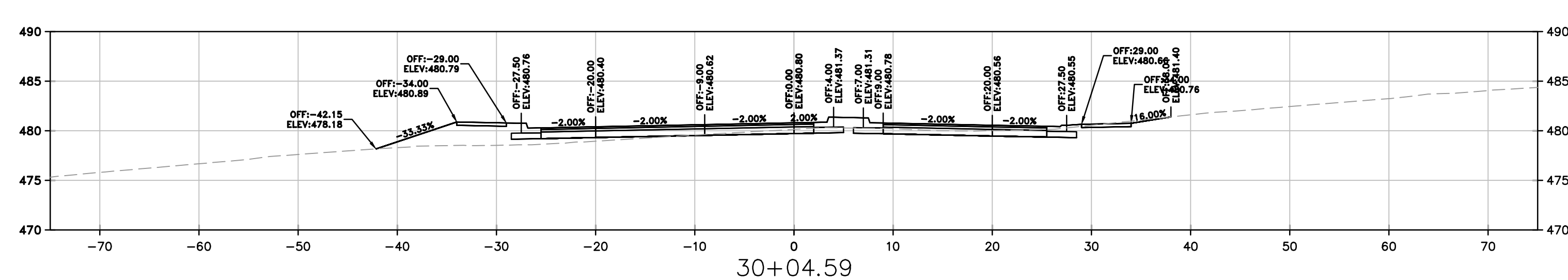
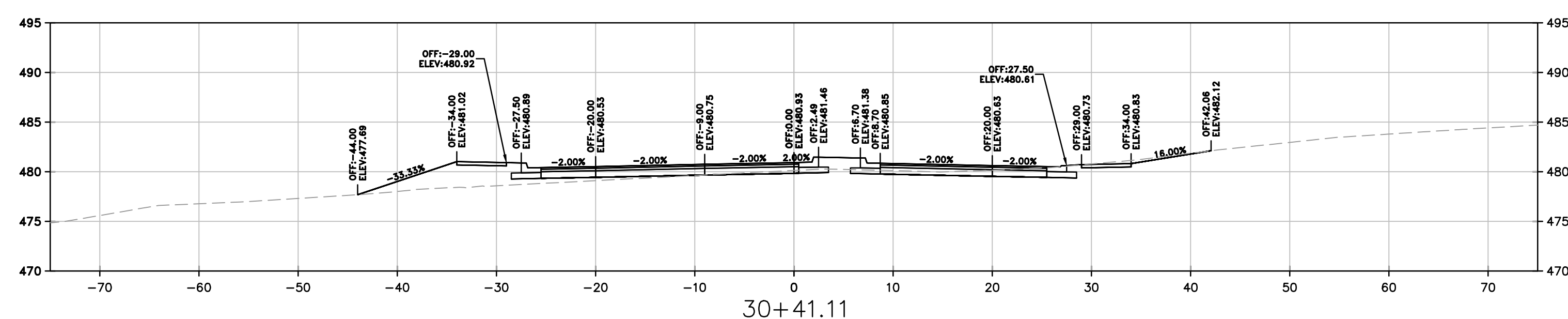
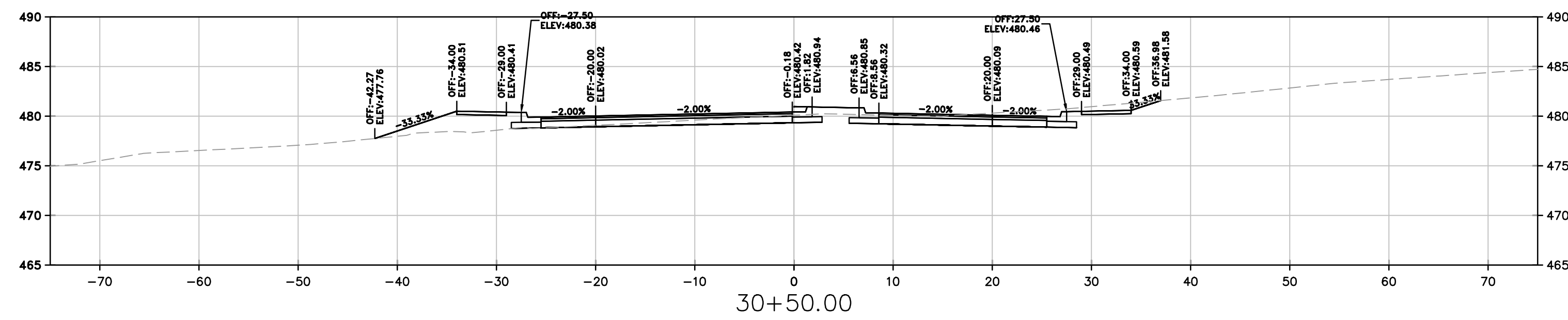
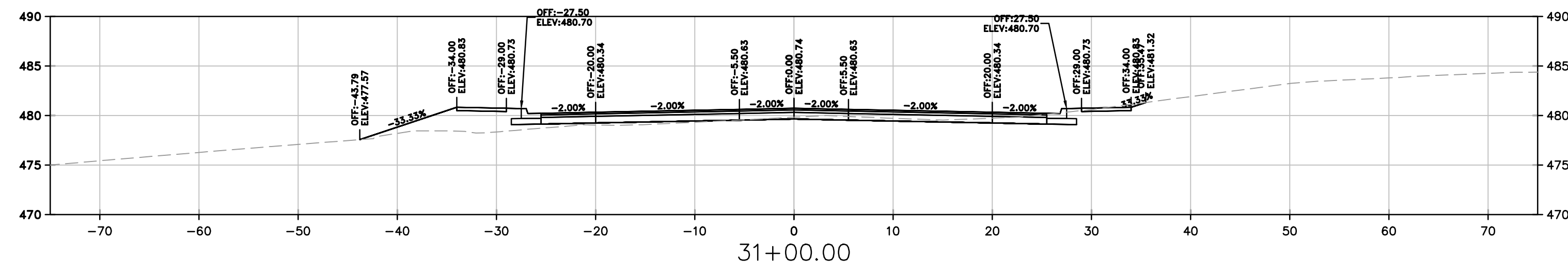
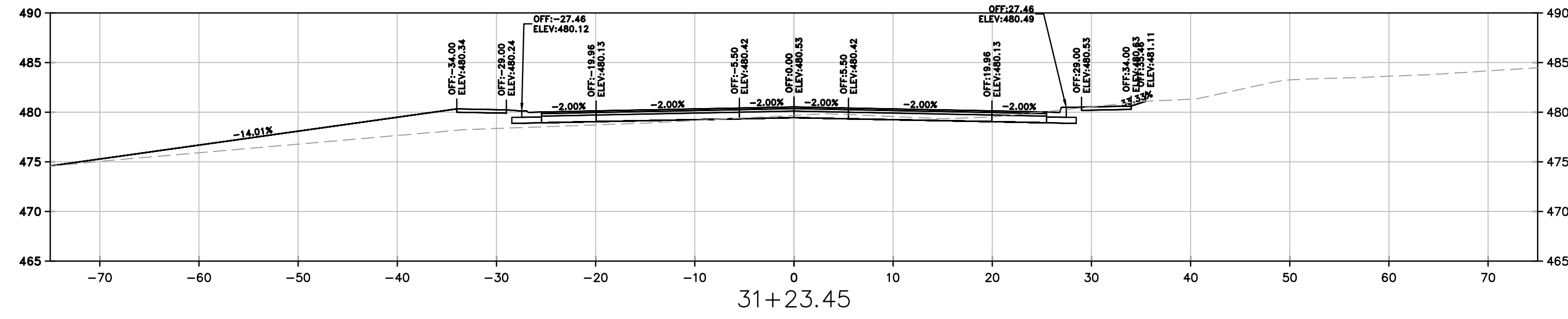
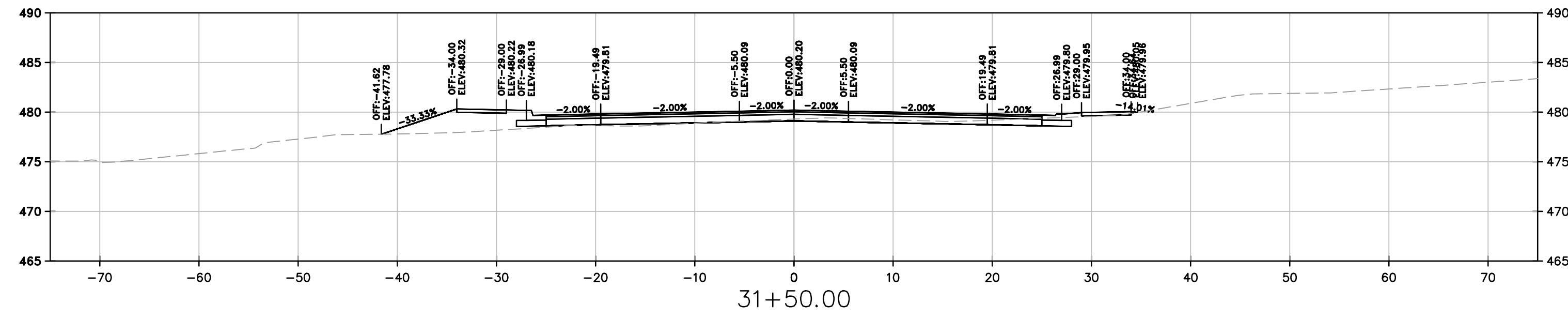
DEPARTMENT OF PUBLIC WORKS  
CIVIL ENGINEERING  
701 W. MARKHAM  
LITTLE ROCK, ARKANSAS 72201



DRAWN BY CGS
DESIGNED CGS
CHECKED MK
DATE 5/30/2019
SCALE AS SHOWN
PROJECT NO. 04-17-ST-202
SHEET NO. C61



W:\2018\18-5823-City of Little Rock N. Rodney Parham Rd. Reconstruction\Design Drawings\18-5823-DESIGN.dwg, 6/5/19 at 4:12pm




SCALE:  
1"=10' HORIZ.  
1"=10' VERT.

REVISIONS	DATE

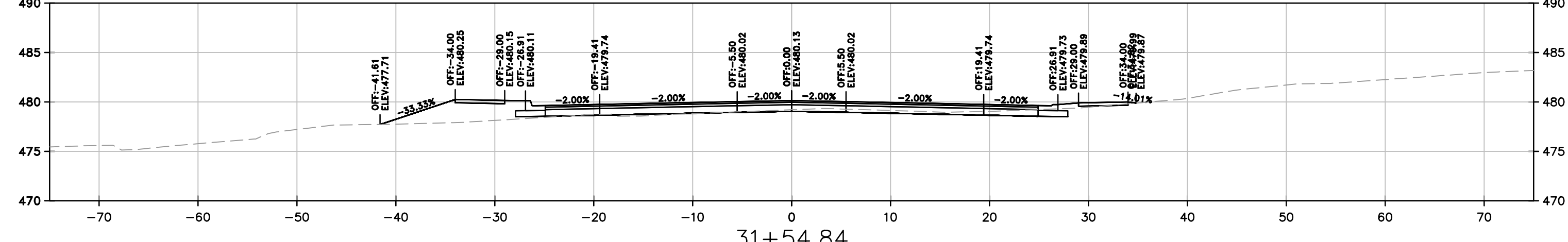
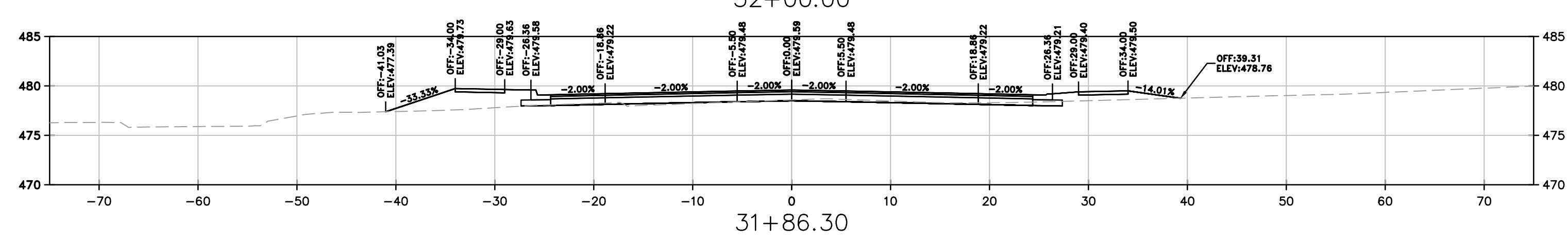
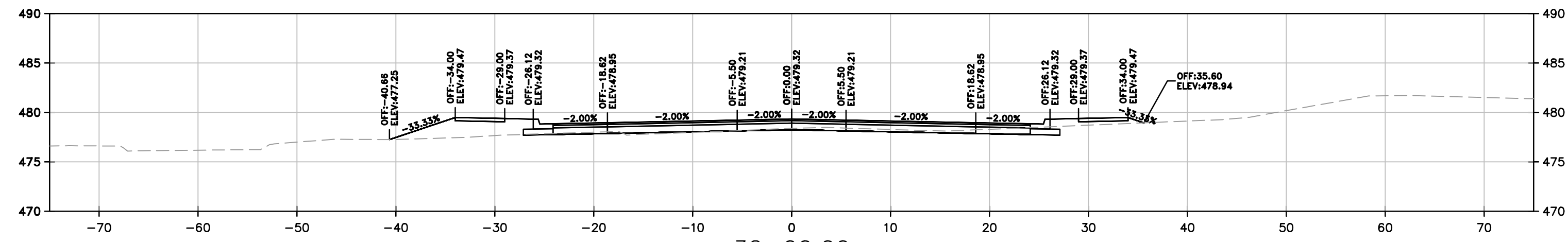
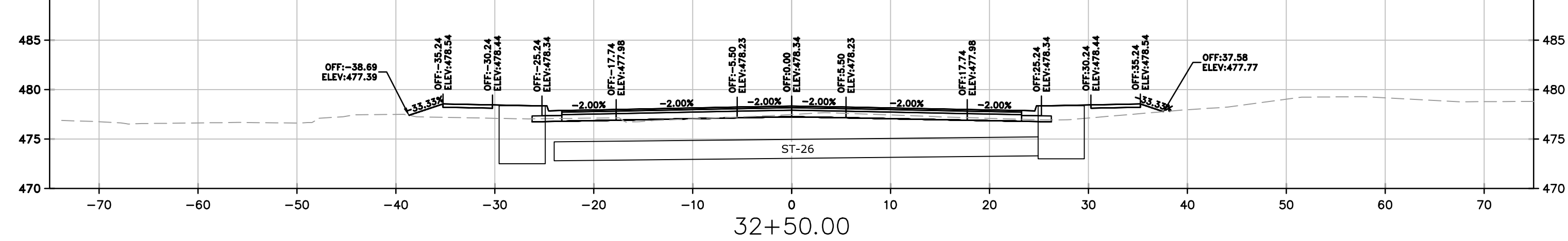
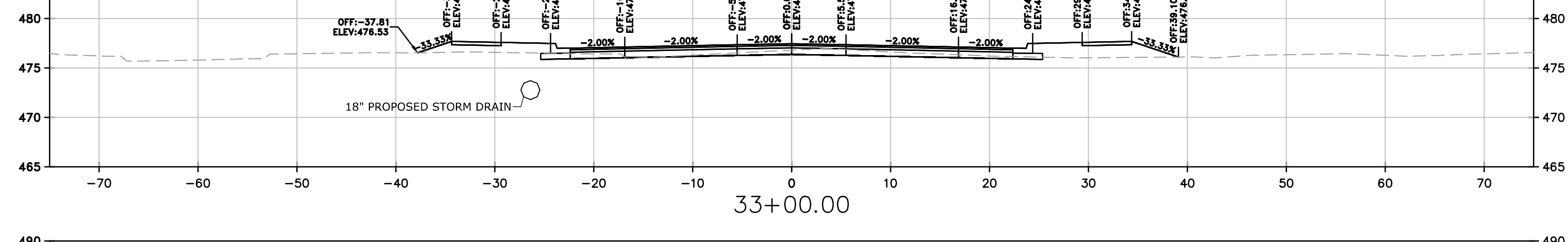
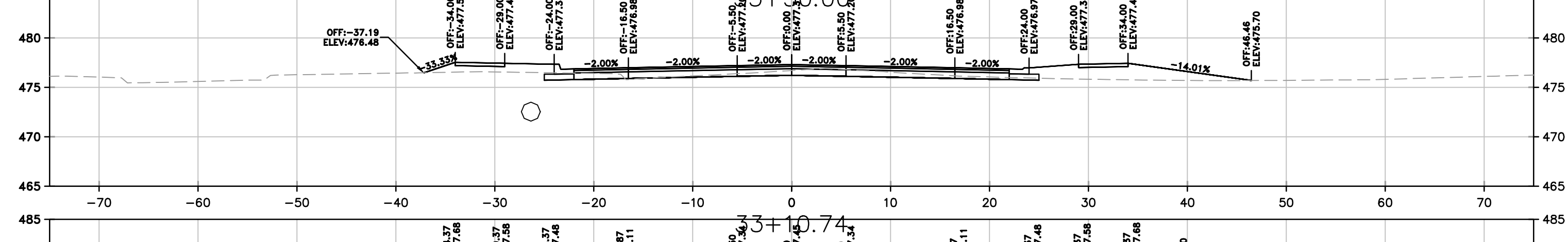
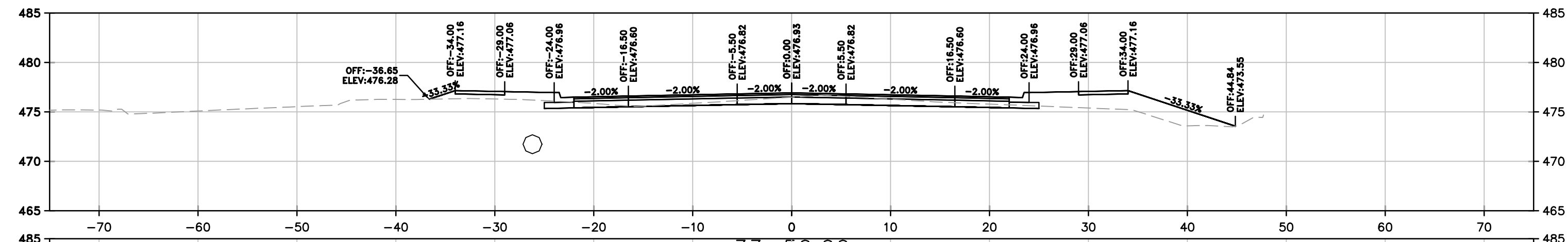
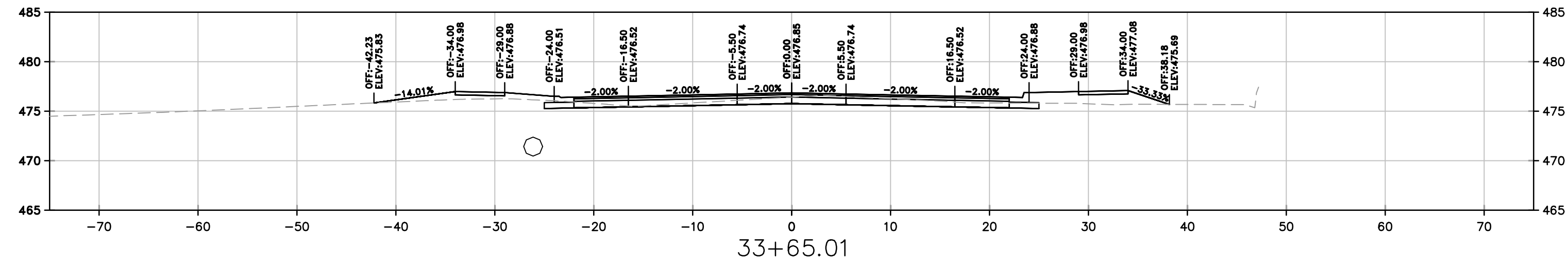
CITY OF LITTLE ROCK, ARKANSAS  
N. RODNEY PARHAM ROAD WIDENING  
CROSS SECTIONS

DEPARTMENT OF PUBLIC WORKS  
CIVIL ENGINEERING  
701 W. MARKHAM  
LITTLE ROCK, ARKANSAS 72201



DRAWN BY CGS
DESIGNED CGS
CHECKED MK
DATE 5/30/2019
SCALE AS SHOWN
PROJECT NO. 04-17-ST-202
SHEET NO. C62


W:\2018\18-5823-City of Little Rock N. Rodney Parham Rd. Reconstruction\Design Drawings\18-5823-DESIGN.dwg, 6/5/19 at 4:13pm



REVISIONS	DATE

CITY OF LITTLE ROCK, ARKANSAS  
 N. RODNEY PARHAM ROAD WIDENING  
 CROSS SECTIONS

DEPARTMENT OF PUBLIC WORKS  
 CIVIL ENGINEERING  
 701 W. MARKHAM  
 LITTLE ROCK, ARKANSAS 72201

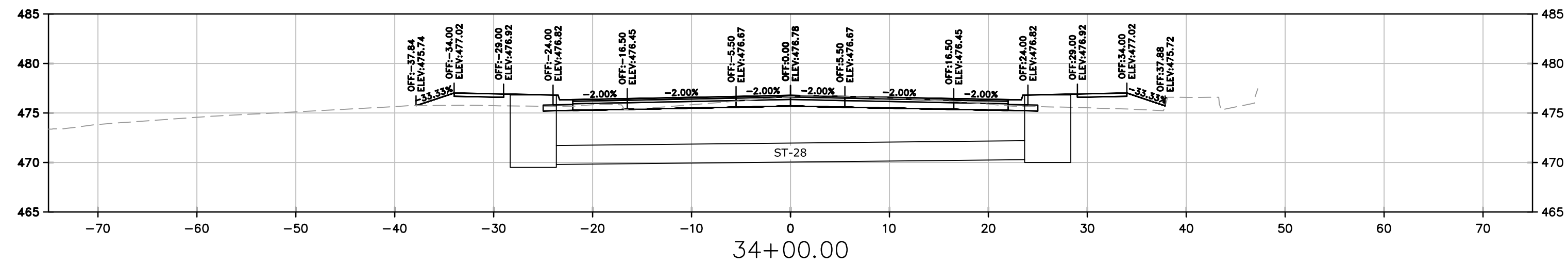
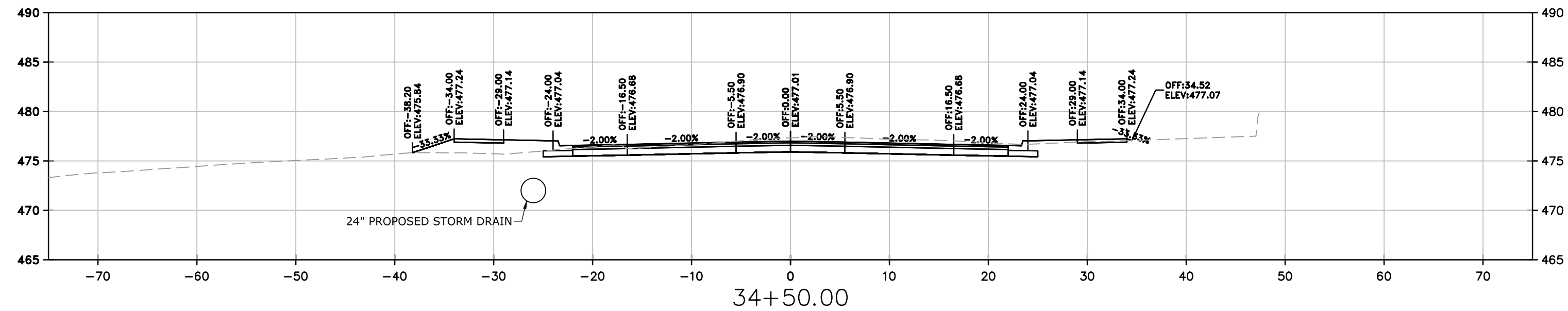
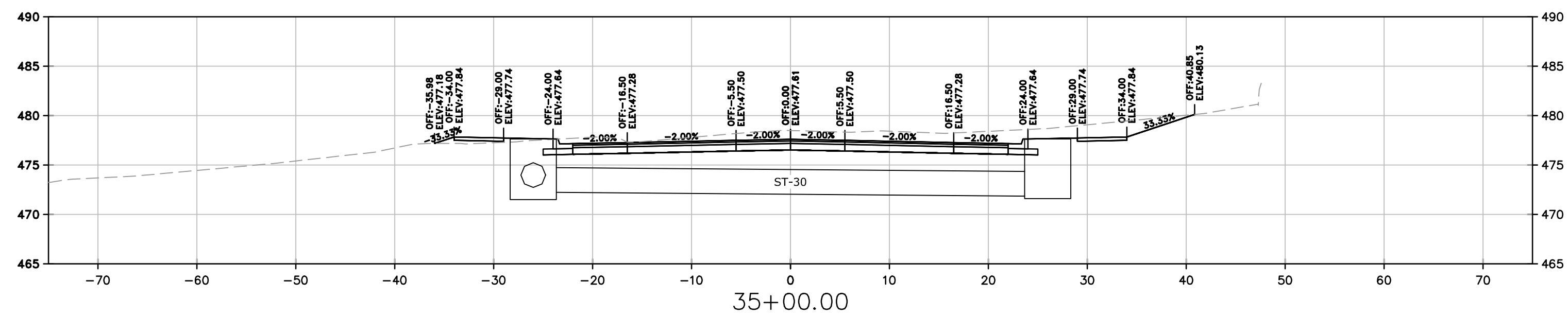
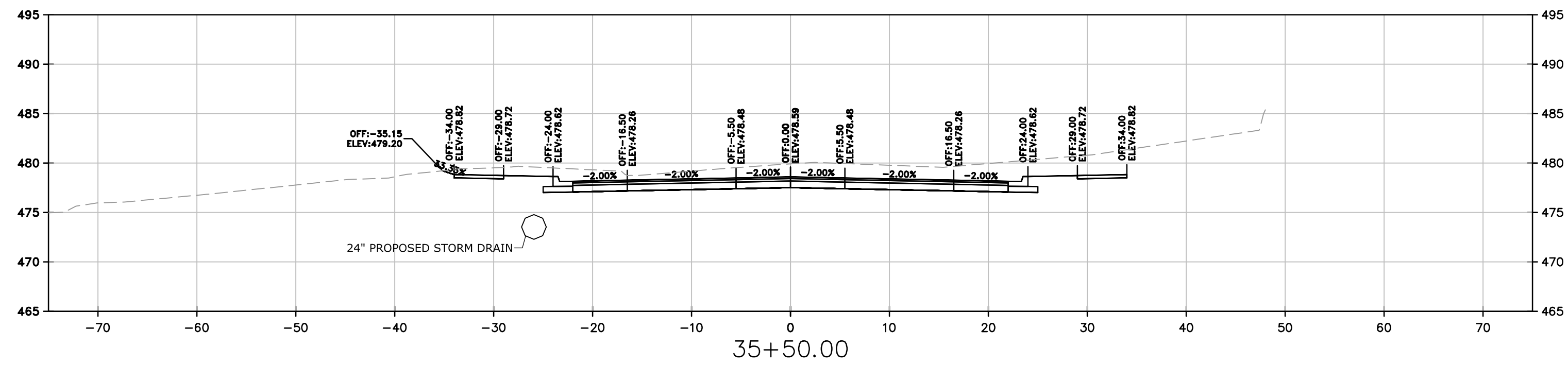
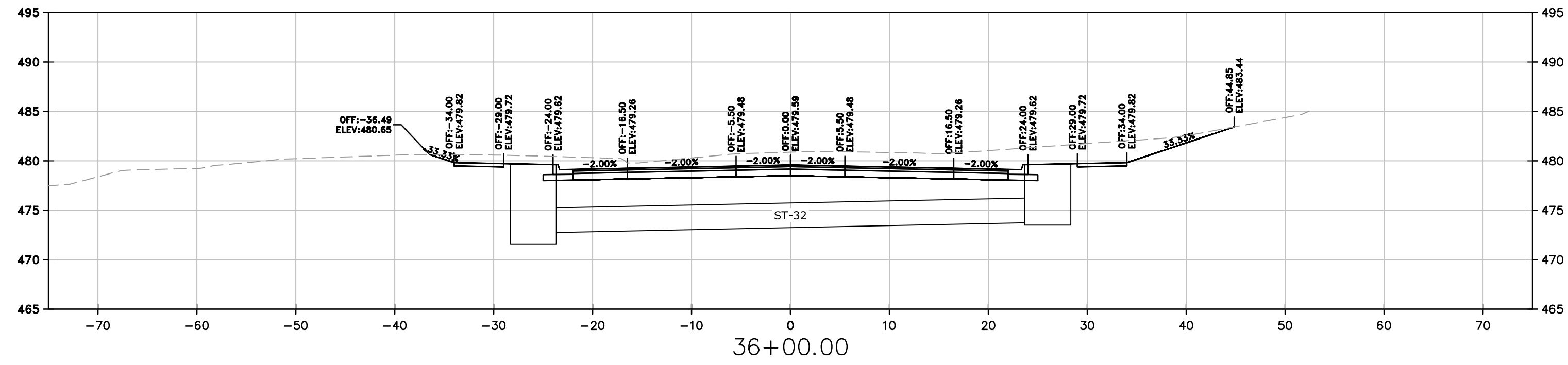
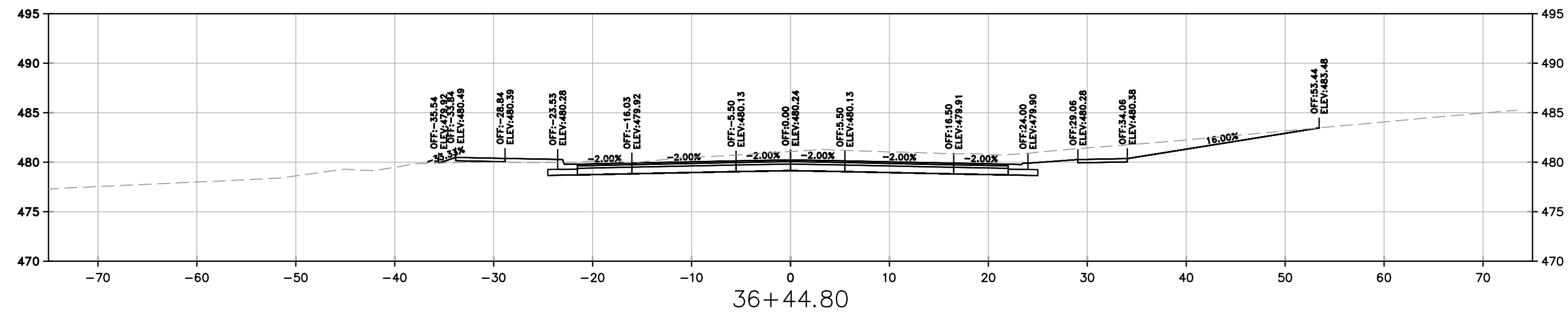


DRAWN BY  
 CGS  
 DESIGNED  
 CGS  
 CHECKED  
 MK  
 DATE  
 5/30/2019  
 SCALE  
 AS SHOWN  
 PROJECT NO.  
 04-17-ST-202  
 SHEET NO.  
 C63

SCALE:  
 1"=10' HORIZ.  
 1"=10' VERT.




W:\2018\18-5823-City of Little Rock, N. Rodney Parham Rd. Reconstruction\Design Drawings\18-5823-DESIGN.dwg, 6/5/19 at 4:13pm



REVISIONS	DATE

CITY OF LITTLE ROCK, ARKANSAS  
N. RODNEY PARHAM ROAD WIDENING  
CROSS SECTIONS

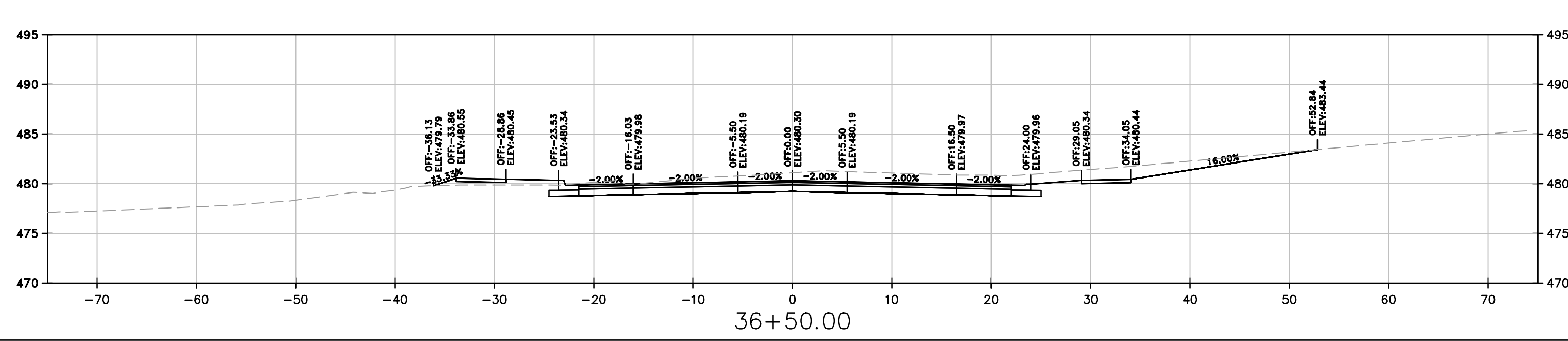
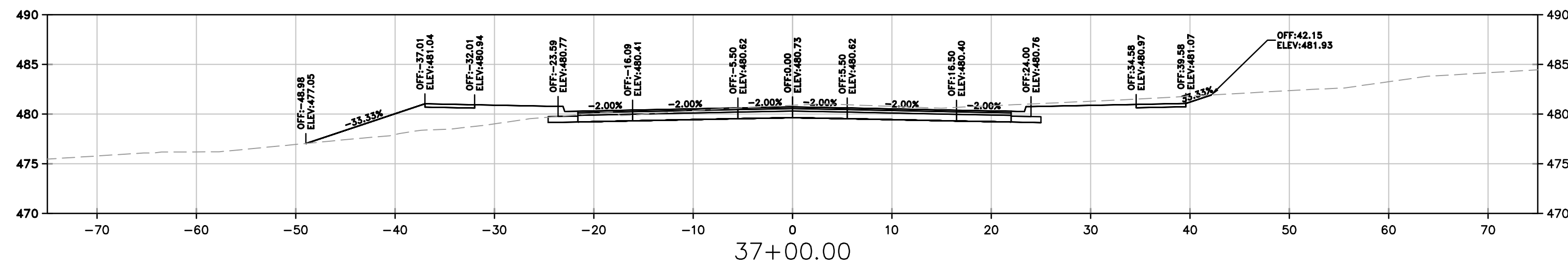
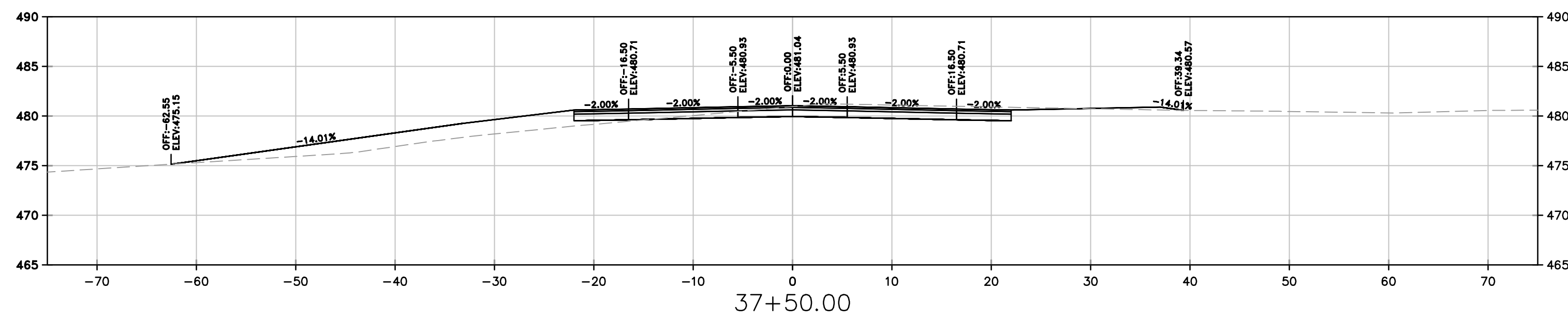
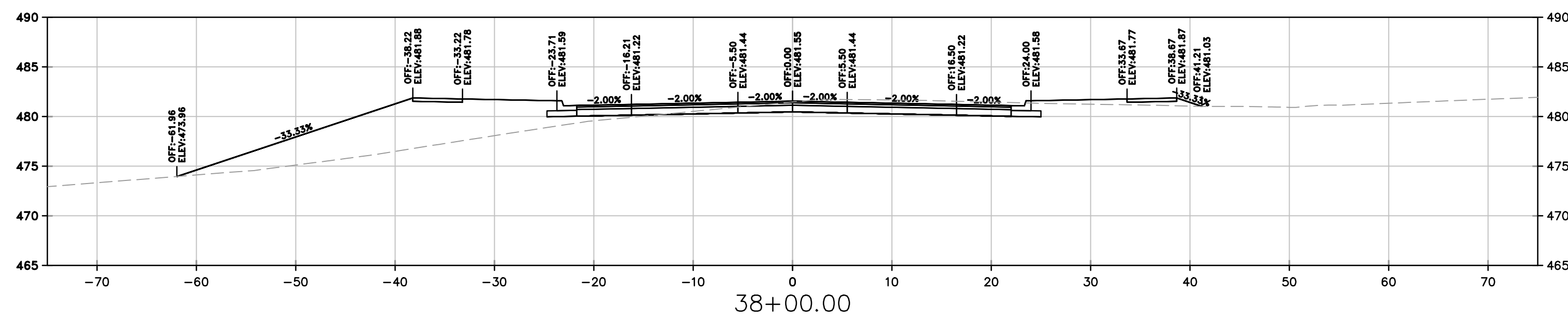
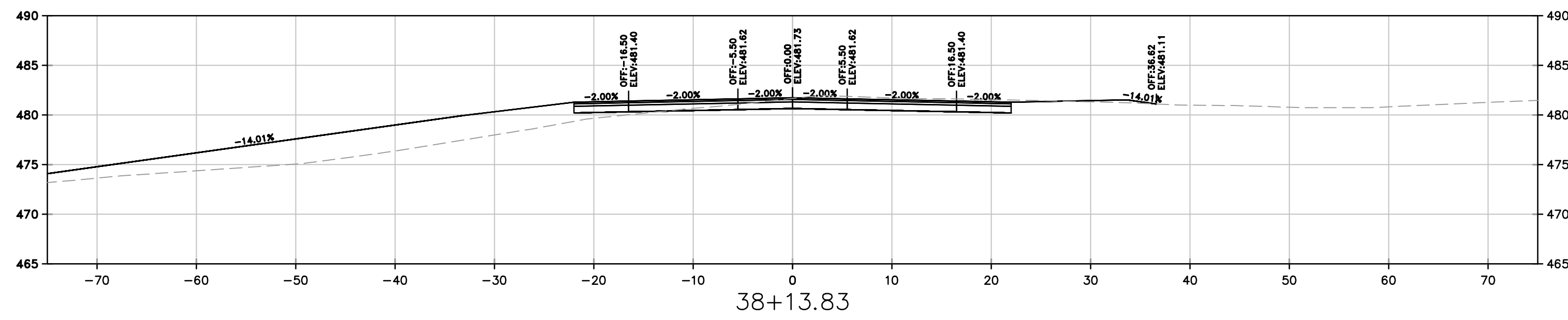
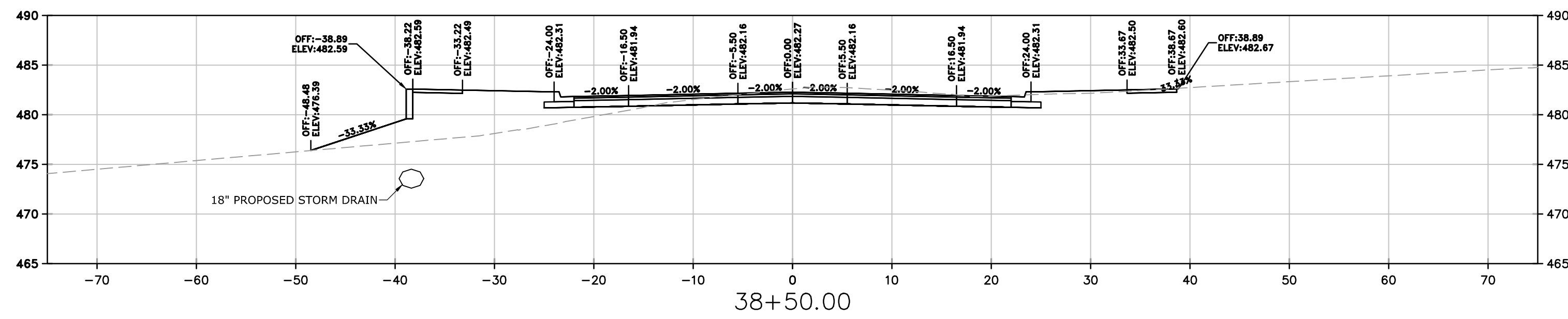
DEPARTMENT OF PUBLIC WORKS  
CIVIL ENGINEERING  
701 W. MARKHAM  
LITTLE ROCK, ARKANSAS 72201



DRAWN BY CGS
DESIGNED CGS
CHECKED MK
DATE 5/30/2019
SCALE AS SHOWN
PROJECT NO. 04-17-ST-202
SHEET NO. C64

SCALE:  
1"=10' HORIZ.  
1"=10' VERT.

W:\2018\18-5823-City of Little Rock N. Rodney Parham Rd. Reconstruction\Design Drawings\18-5823-DESIGN.dwg 6/5/19 at 4:13pm




SCALE:  
1"=10' HORIZ.  
1"=10' VERT.

REVISIONS	DATE

CITY OF LITTLE ROCK, ARKANSAS  
N. RODNEY PARHAM ROAD WIDENING  
CROSS SECTIONS

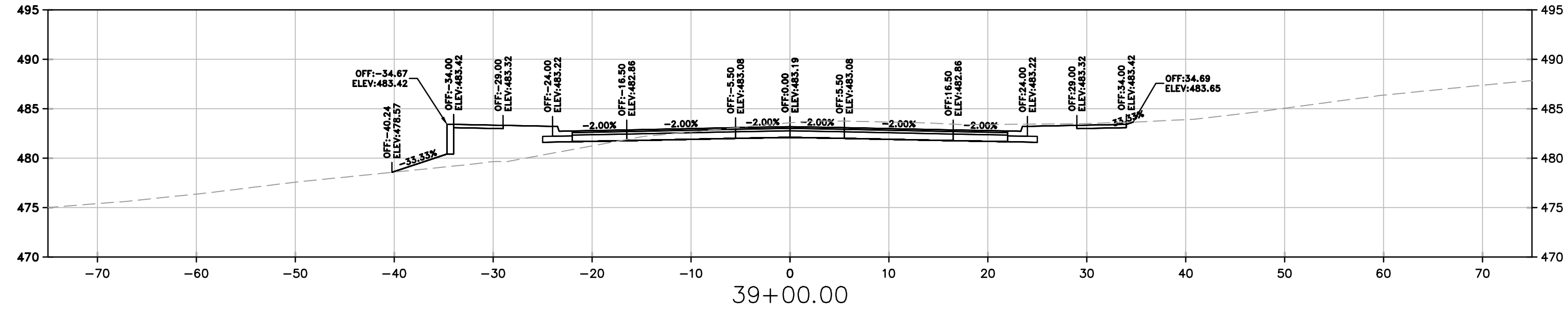
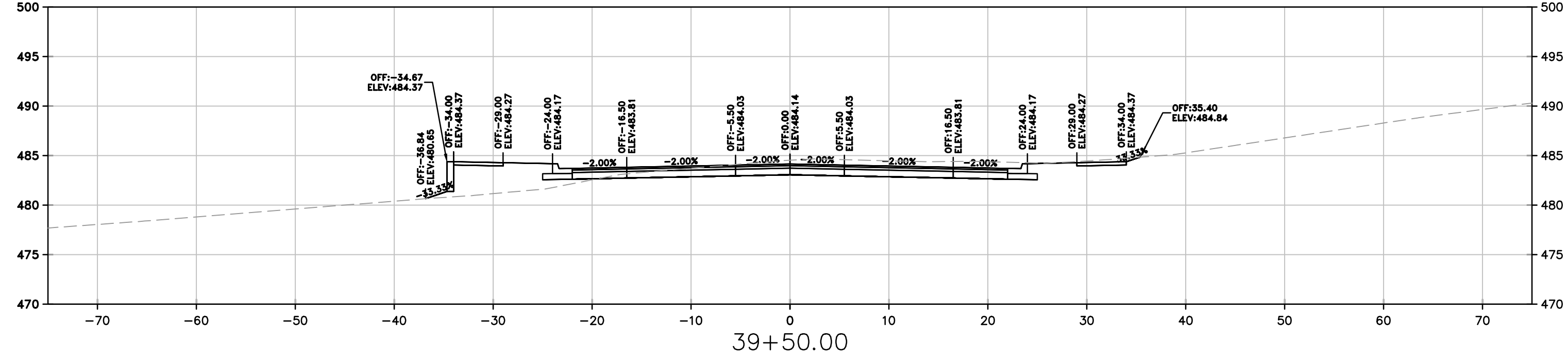
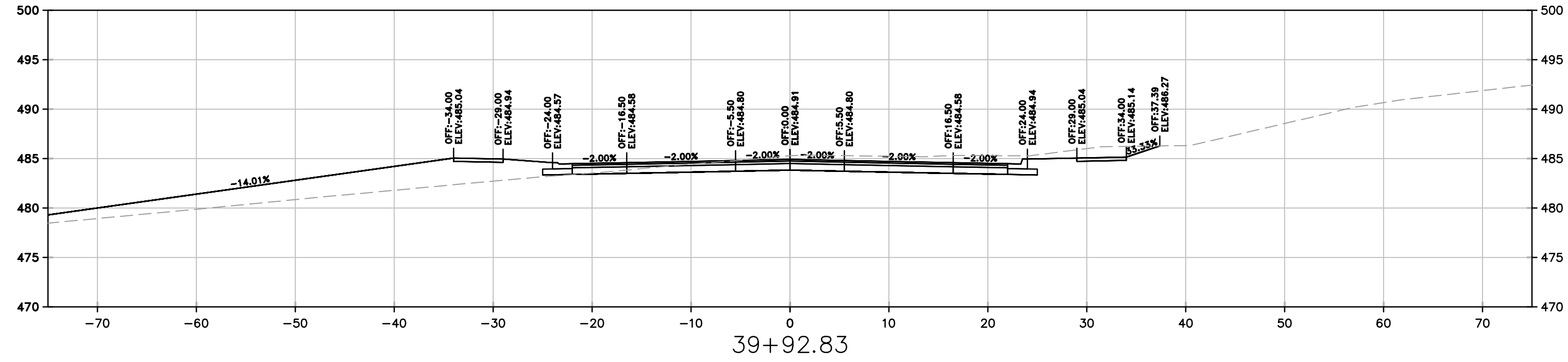
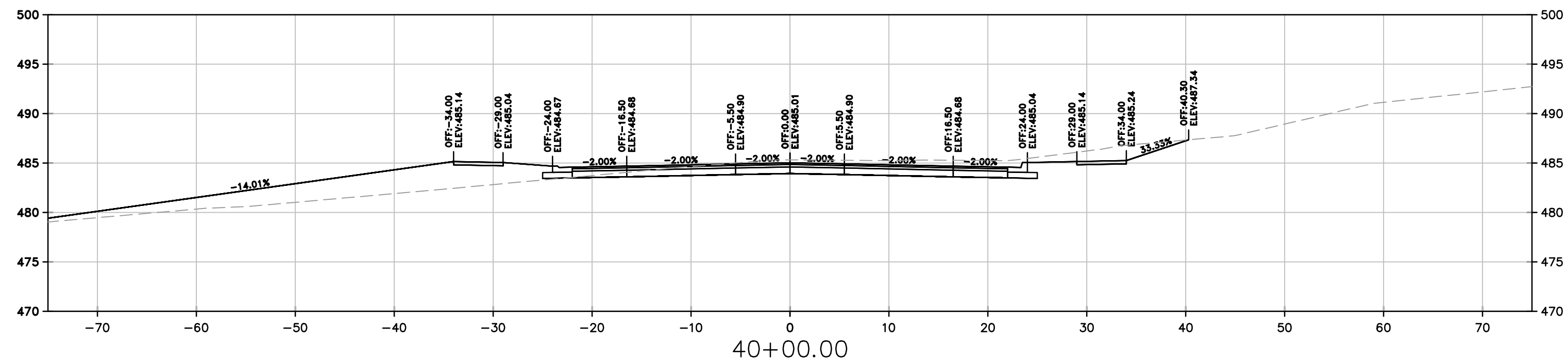
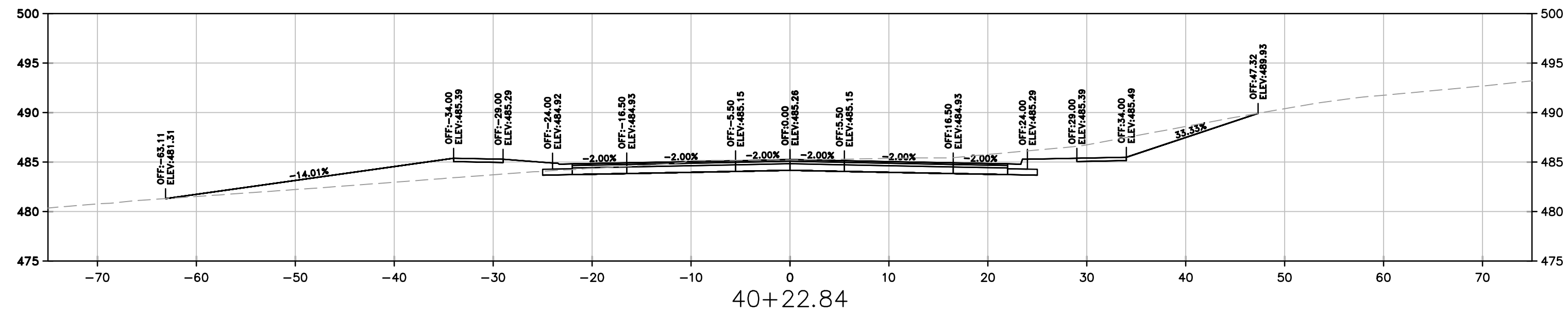
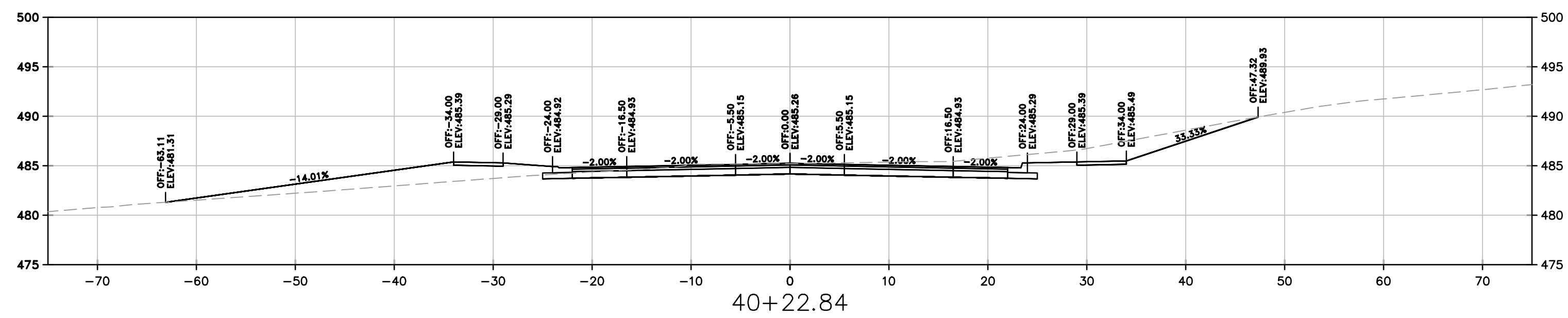
DEPARTMENT OF PUBLIC WORKS  
CIVIL ENGINEERING  
701 W. MARKHAM  
LITTLE ROCK, ARKANSAS 72201



DRAWN BY	CGS
DESIGNED	CGS
CHECKED	MK
DATE	5/30/2019
SCALE	AS SHOWN
PROJECT NO.	04-17-ST-202
SHEET NO.	C65




W:\2018\18-5823-City of Little Rock, N. Rodney Parham Rd. Reconstruction\Design Drawings\18-5823-DESIGN.dwg, 6/5/19 at 1:14pm




REVISIONS	DATE

CITY OF LITTLE ROCK, ARKANSAS  
N. RODNEY PARHAM ROAD WIDENING  
CROSS SECTIONS



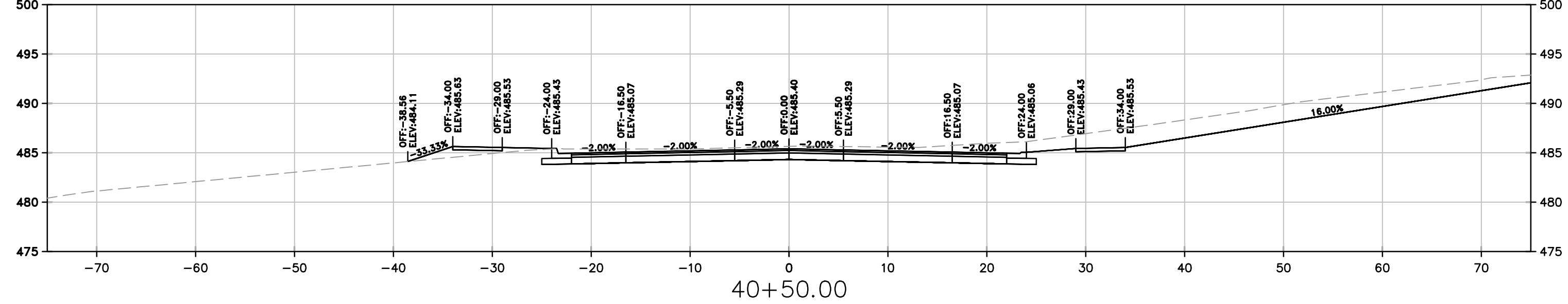
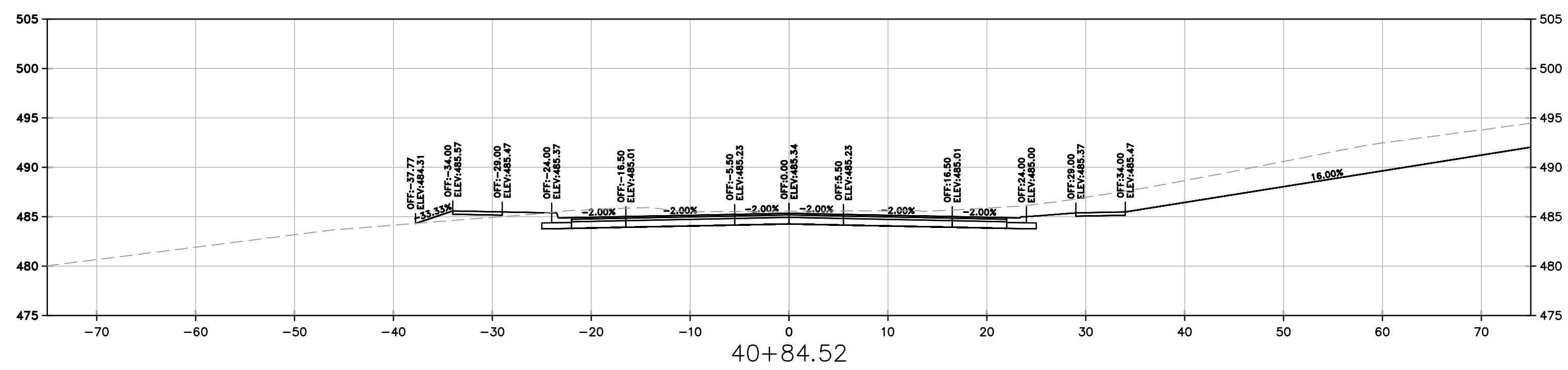
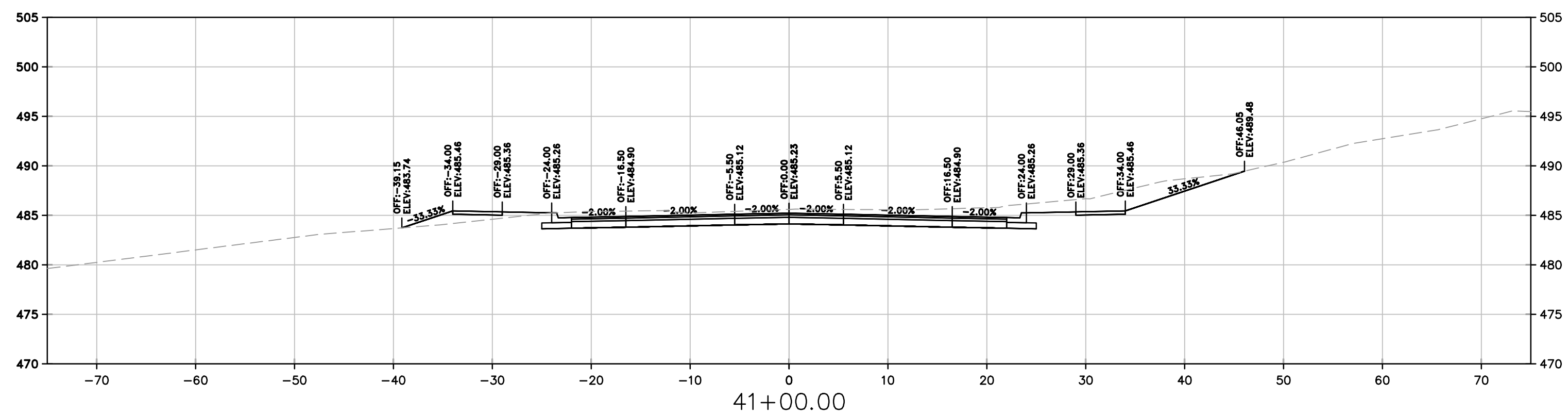
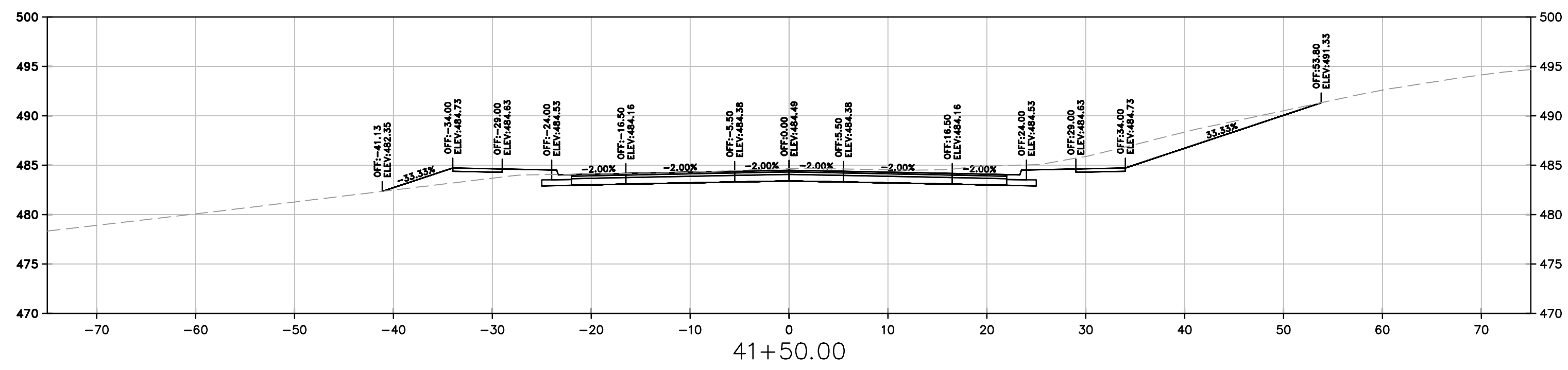
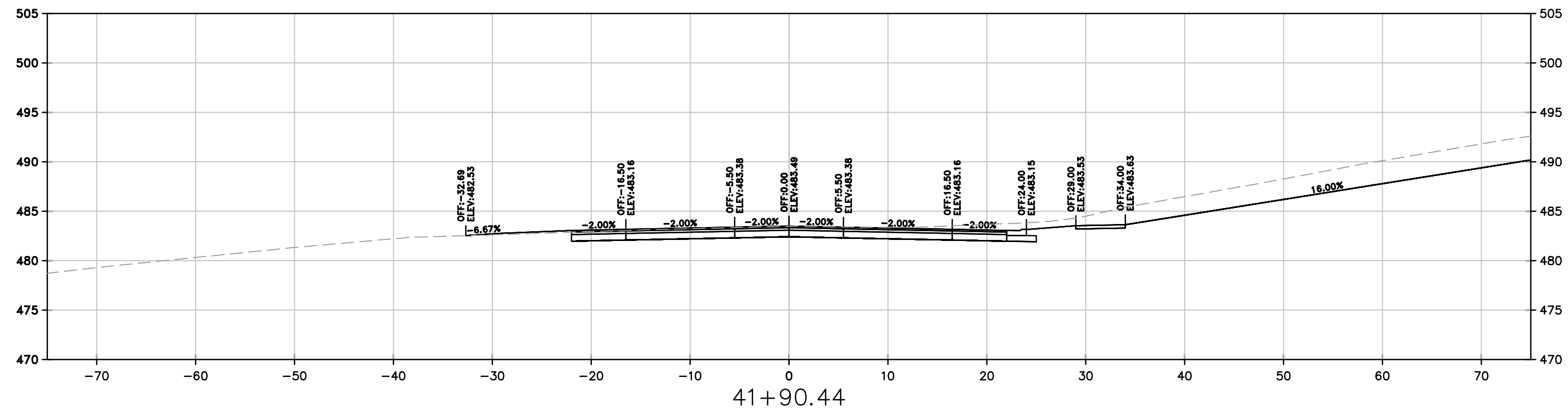
DEPARTMENT OF PUBLIC WORKS  
CIVIL ENGINEERING  
701 W. MARKHAM  
LITTLE ROCK, ARKANSAS 72201



DRAWN BY CGS
DESIGNED CGS
CHECKED MK
DATE 5/30/2019
SCALE AS SHOWN
PROJECT NO. 04-17-ST-202
SHEET NO. C66

SCALE:  
1"=10' HORIZ.  
1"=10' VERT.


W:\2018\18-5823-City of Little Rock, N. Rodney Parham Rd. Reconstruction\Design Drawings\18-5823-DESIGN.dwg, 6/5/19 at 1:14pm



REVISIONS	DATE

CITY OF LITTLE ROCK, ARKANSAS  
 N. RODNEY PARHAM ROAD WIDENING  
 CROSS SECTIONS

DEPARTMENT OF PUBLIC WORKS  
 CIVIL ENGINEERING  
 701 W. MARKHAM  
 LITTLE ROCK, ARKANSAS 72201

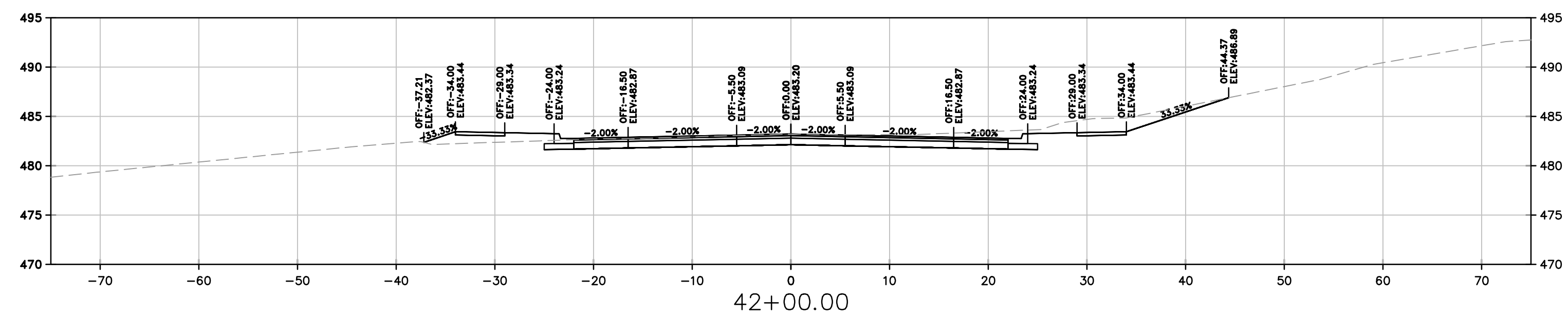
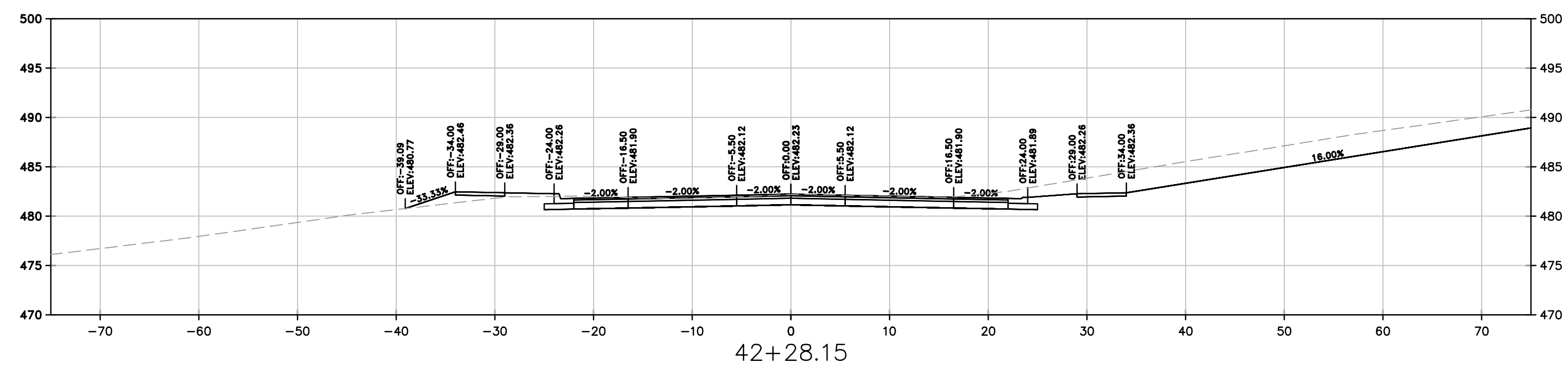
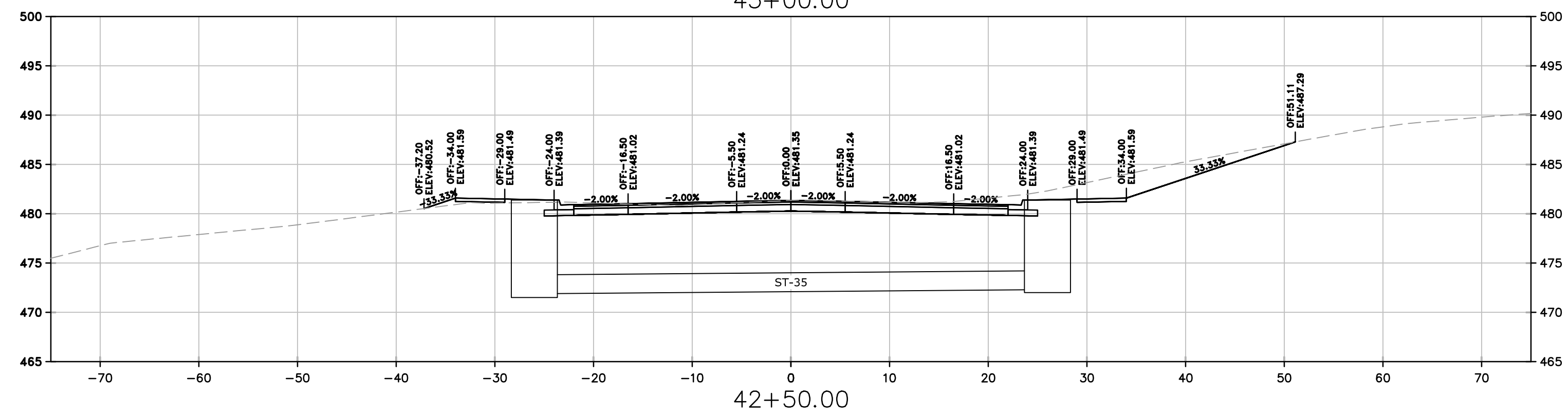
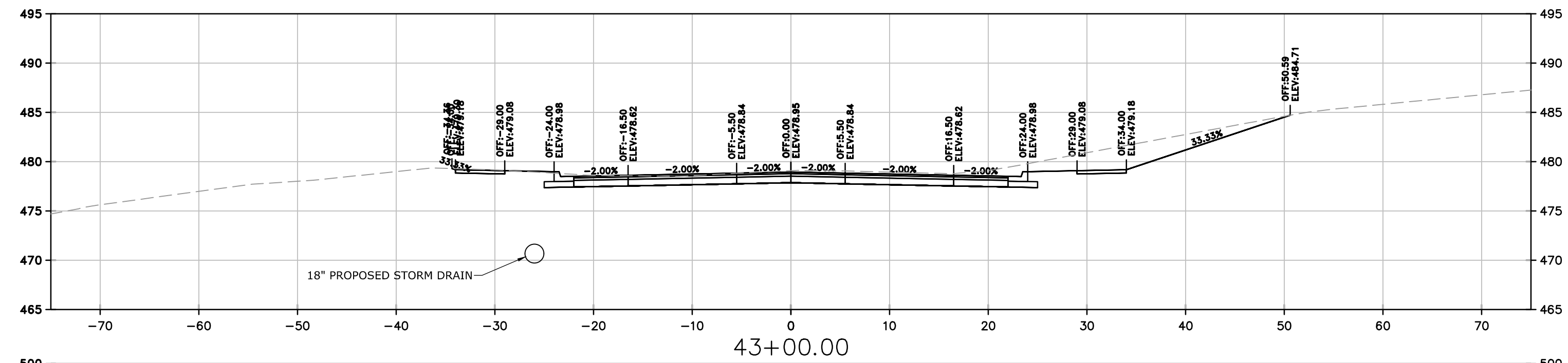
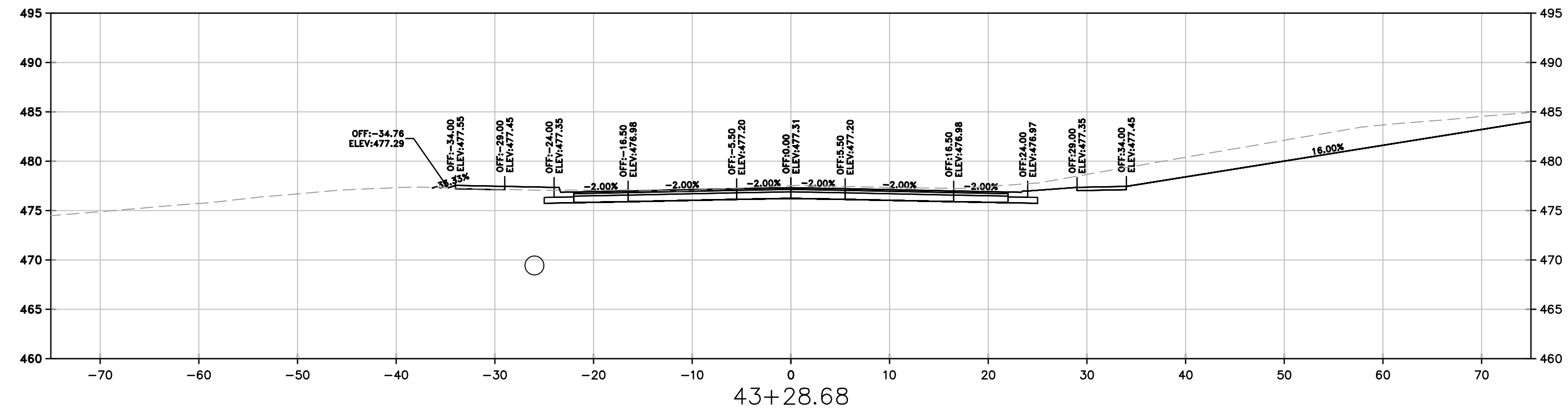


DRAWN BY CGS
DESIGNED CGS
CHECKED MK
DATE 5/30/2019
SCALE AS SHOWN
PROJECT NO. 04-17-ST-202
SHEET NO. C67

SCALE:  
 1"=10' HORIZ.  
 1"=10' VERT.




W:\2018\18-5823-City of Little Rock, N. Rodney Parham Rd. Reconstruction\Design Drawings\18-5823-DESIGN.dwg, 6/5/19 at 4:15pm




REVISIONS	DATE

CITY OF LITTLE ROCK, ARKANSAS  
 N. RODNEY PARHAM ROAD WIDENING  
 CROSS SECTIONS



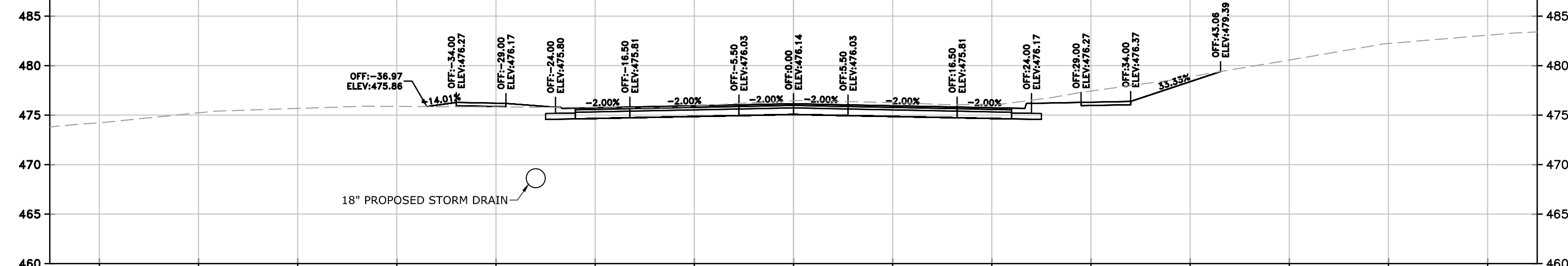
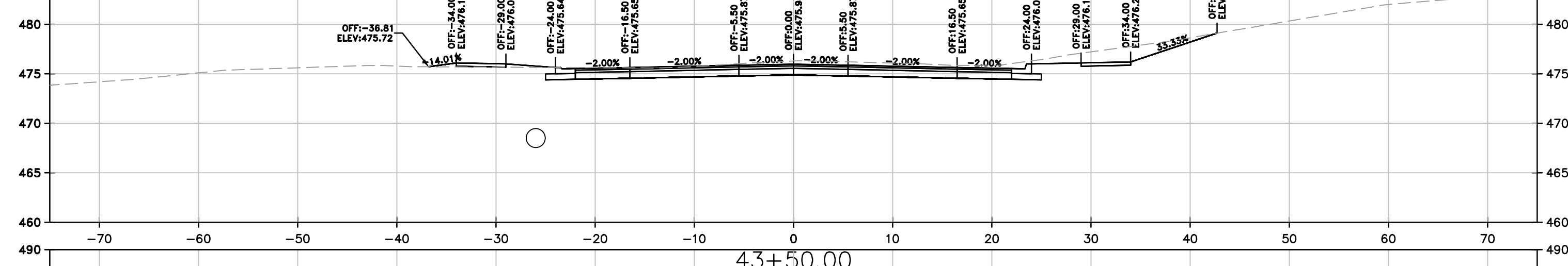
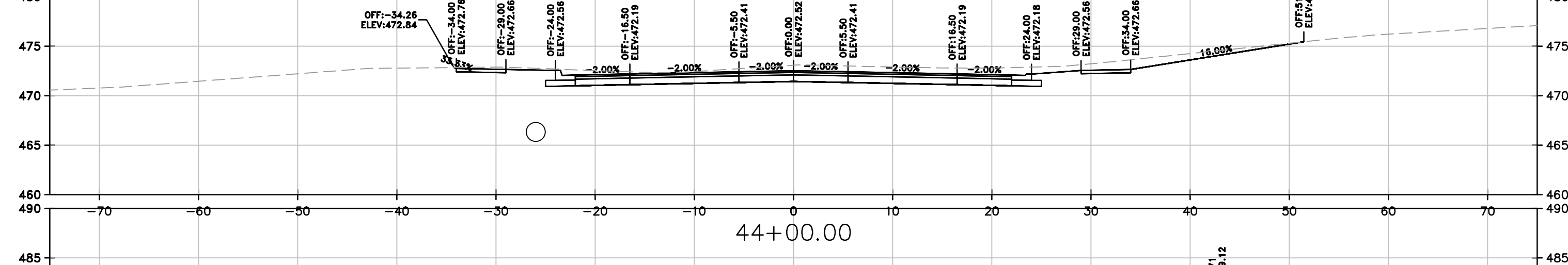
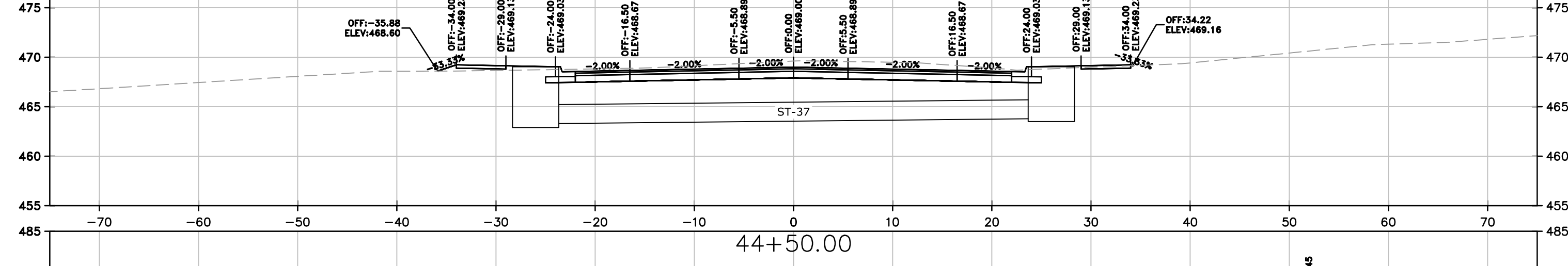
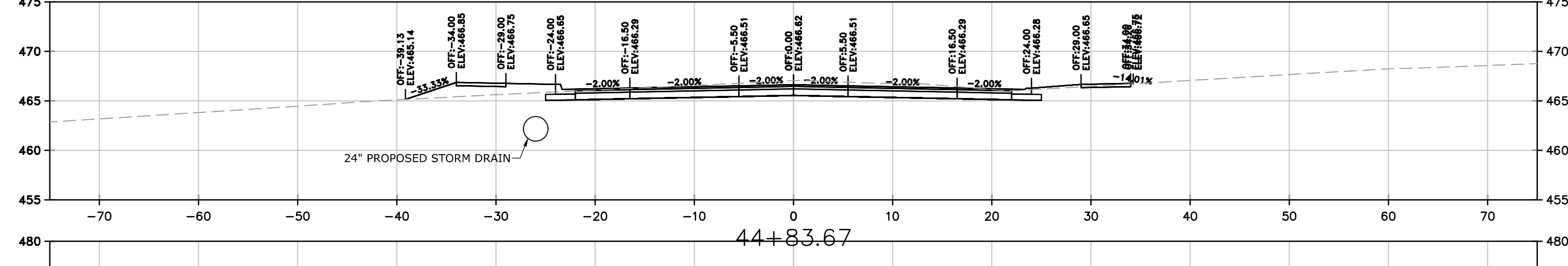
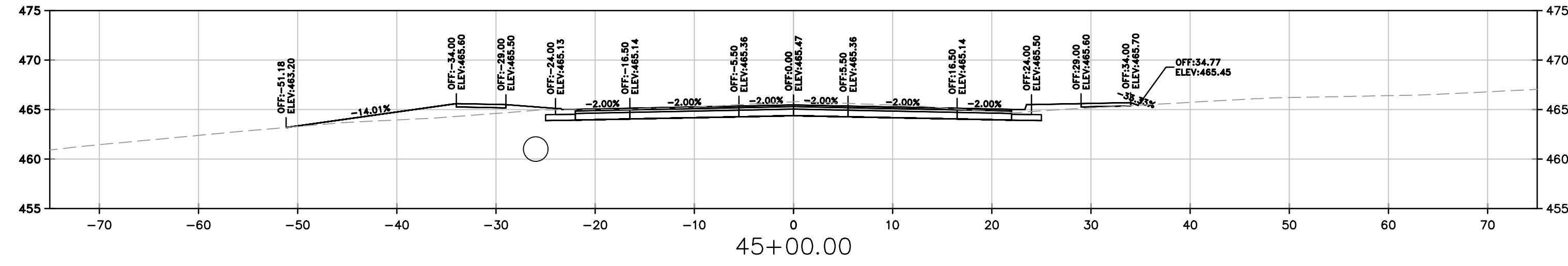
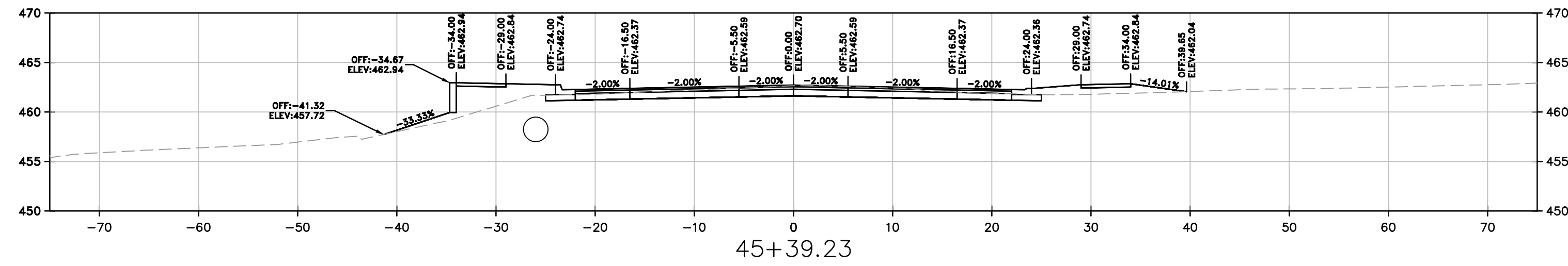
DEPARTMENT OF PUBLIC WORKS  
 CIVIL ENGINEERING  
 701 W. MARKHAM  
 LITTLE ROCK, ARKANSAS 72201



DRAWN BY CGS
DESIGNED CGS
CHECKED MK
DATE 5/30/2019
SCALE AS SHOWN
PROJECT NO. 04-17-ST-202
SHEET NO. C68

SCALE:  
 1"=10' HORIZ.  
 1"=10' VERT.

W:\2018\18-5823-City of Little Rock, N. Rodney Parham Rd. Reconstruction\Design Drawings\18-5823-DESIGN.dwg, 6/5/19 at 4:15pm



SCALE:  
1"=10' HORIZ.  
1"=10' VERT.

REVISIONS	DATE

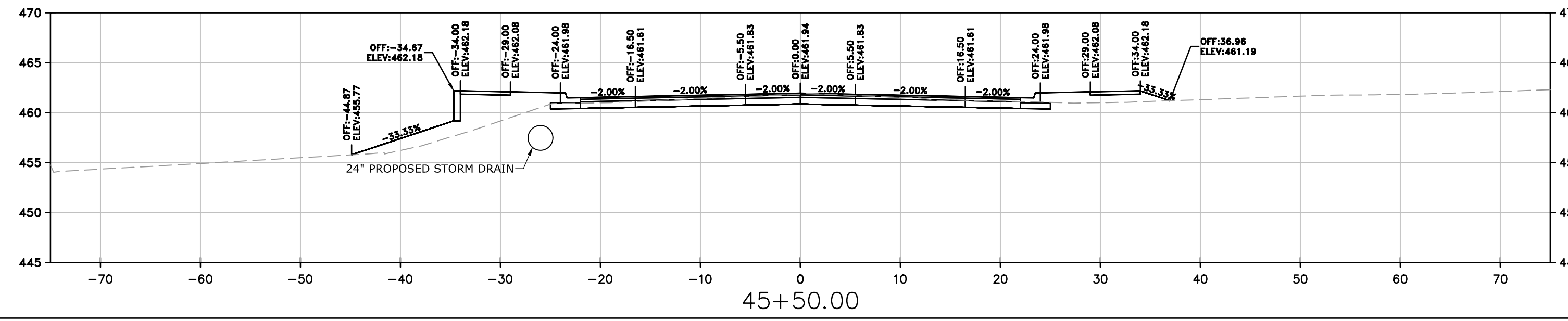
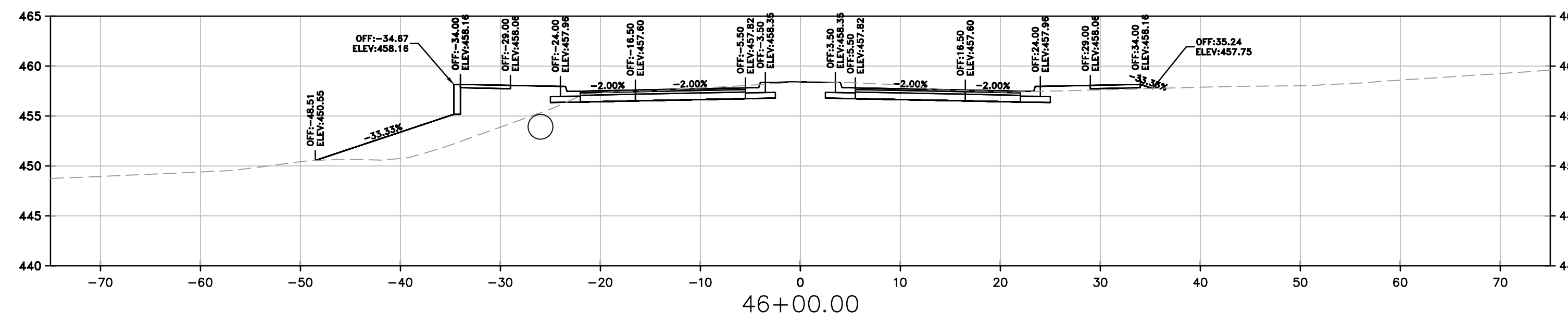
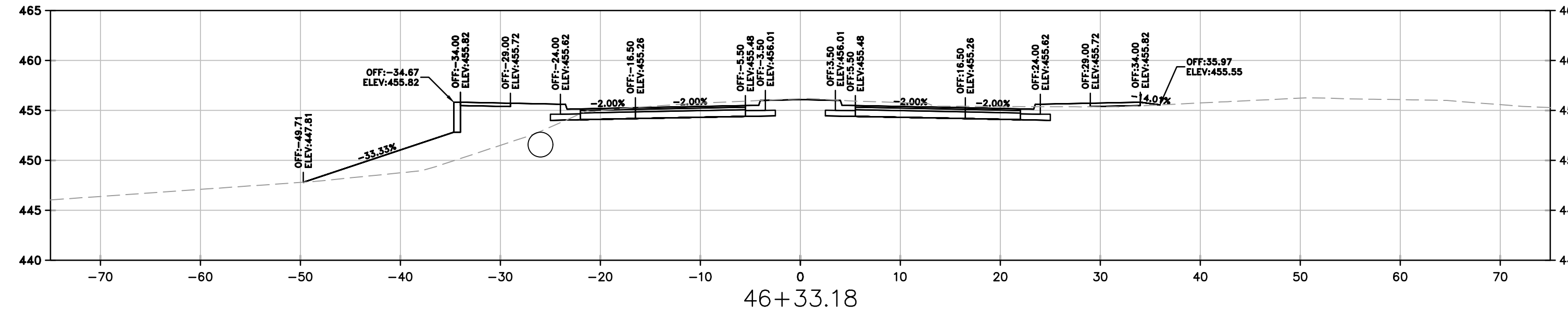
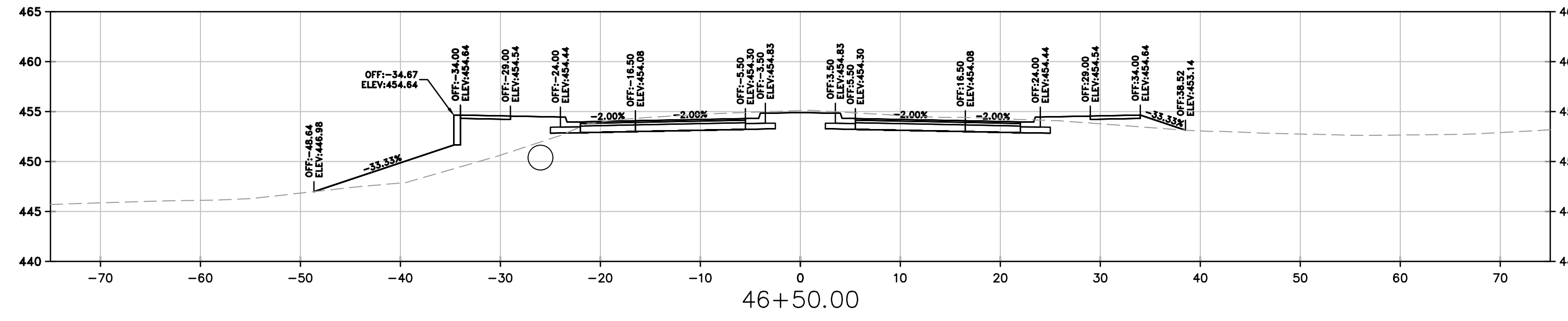
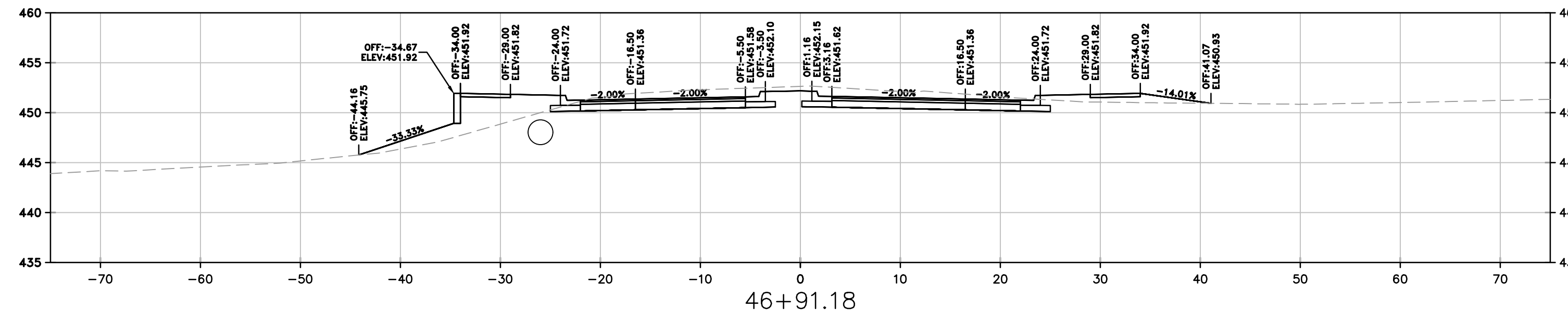
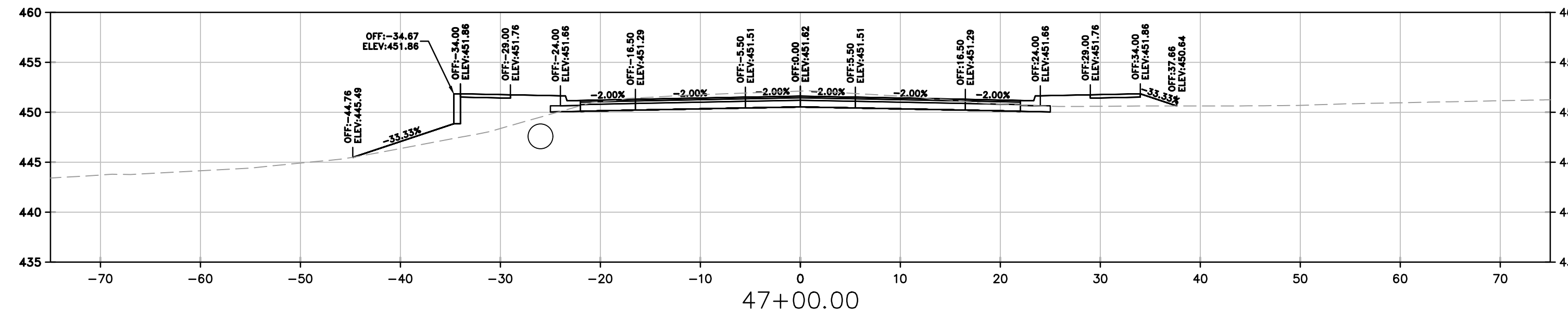
CITY OF LITTLE ROCK, ARKANSAS  
N. RODNEY PARHAM ROAD WIDENING  
CROSS SECTIONS

DEPARTMENT OF PUBLIC WORKS  
CIVIL ENGINEERING  
701 W. MARKHAM  
LITTLE ROCK, ARKANSAS 72201

DRAWN BY CGS
DESIGNED CGS
CHECKED MK
DATE 5/30/2019
SCALE AS SHOWN
PROJECT NO. 04-17-ST-202
SHEET NO. C69



W:\2018\18-5823-City of Little Rock, N. Rodney Parham Rd. Reconstruction\Design Drawings\18-5823-DESIGN.dwg, 6/5/19 at 4:16pm




SCALE: 1"=10' HORIZ. 1"=10' VERT.

REVISIONS	DATE


CITY OF LITTLE ROCK, ARKANSAS  
N. RODNEY PARHAM ROAD WIDENING  
CROSS SECTIONS

DEPARTMENT OF PUBLIC WORKS  
CIVIL ENGINEERING  
701 W. MARKHAM  
LITTLE ROCK, ARKANSAS 72201




DRAWN BY	CGS
DESIGNED	CGS
CHECKED	MK
DATE	5/30/2019
SCALE	AS SHOWN
PROJECT NO.	04-17-ST-202
SHEET NO.	C70

W:\2018\18-5823-City of Little Rock, N. Rodney Parham Rd. Reconstruction\Design Drawings\18-5823-DESIGN.dwg, 6/5/19 at 4:16pm




REVISIONS	DATE

CITY OF LITTLE ROCK, ARKANSAS  
 N. RODNEY PARHAM ROAD WIDENING  
 CROSS SECTIONS



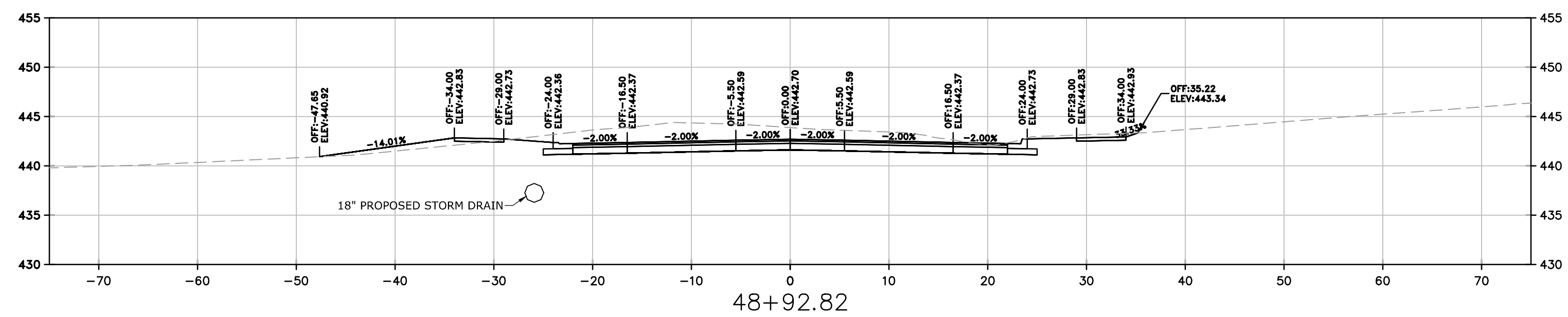
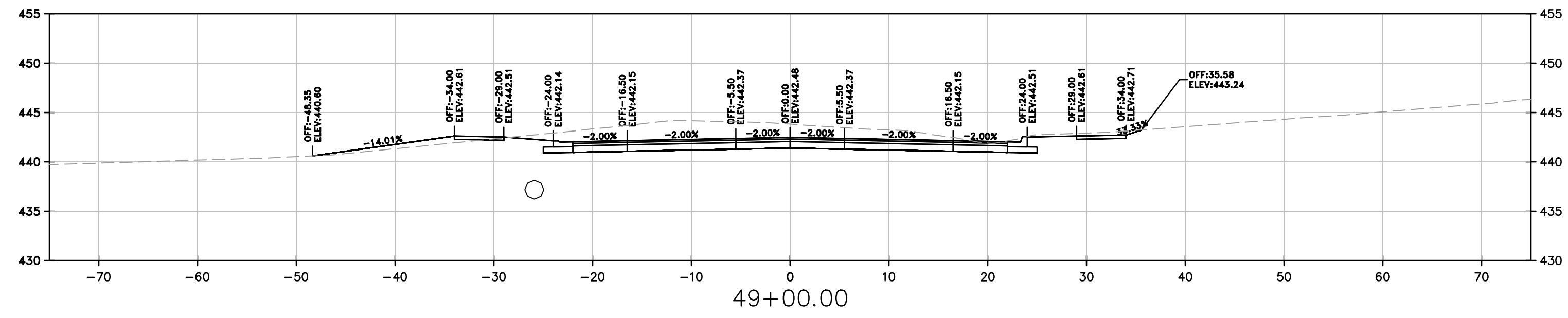
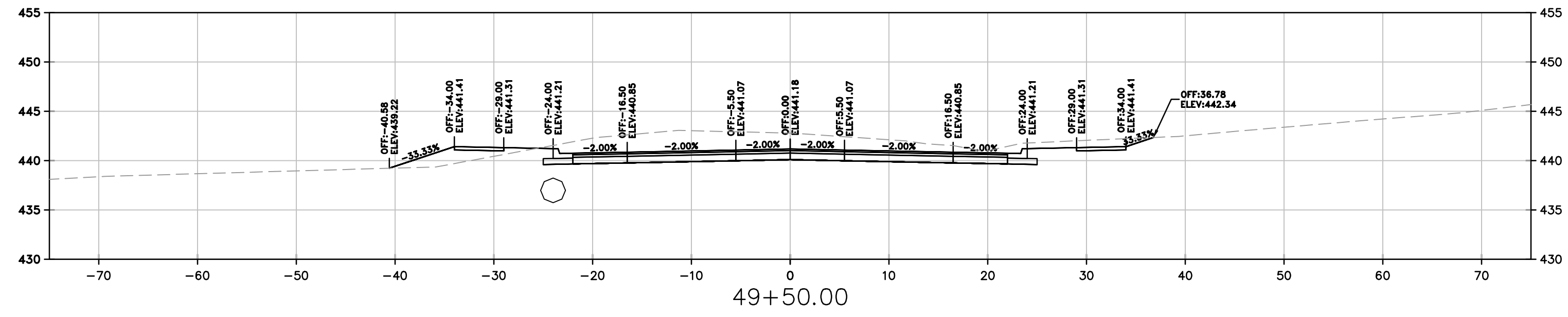
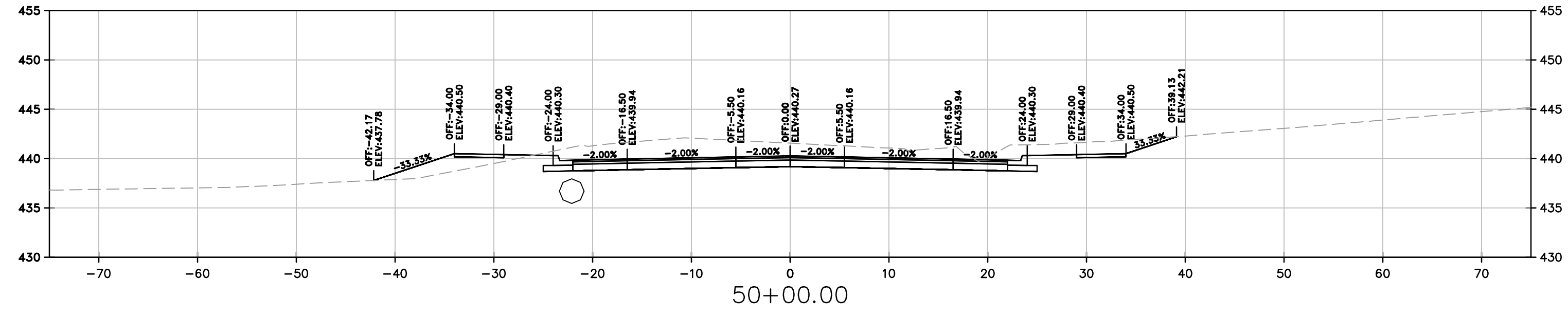
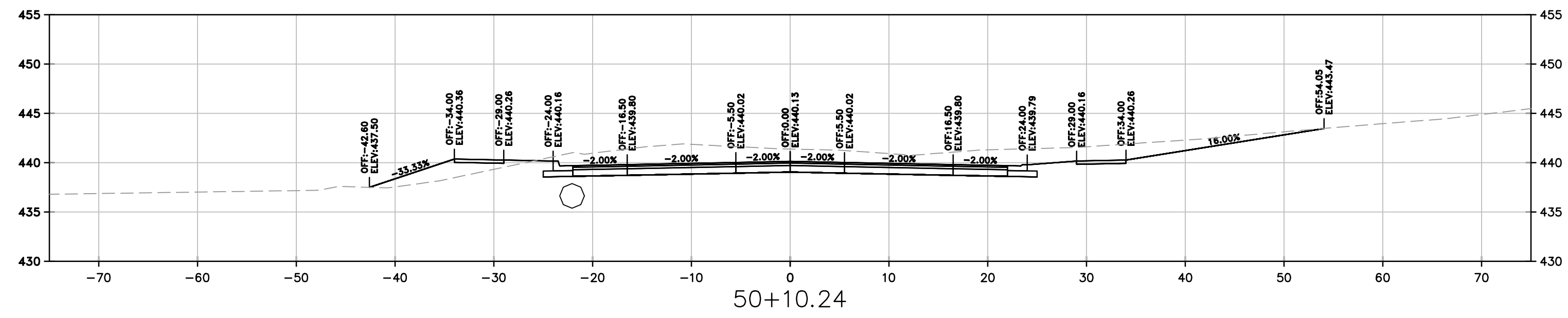
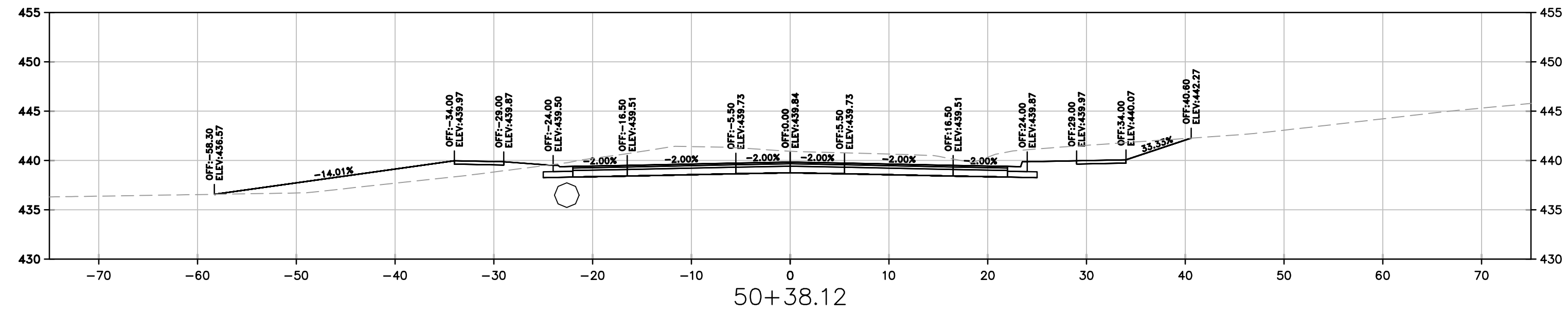
DEPARTMENT OF PUBLIC WORKS  
 CIVIL ENGINEERING  
 701 W. MARKHAM  
 LITTLE ROCK, ARKANSAS 72201



DRAWN BY CGS
DESIGNED CGS
CHECKED MK
DATE 5/30/2019
SCALE AS SHOWN
PROJECT NO. 04-17-ST-202
SHEET NO. C71

SCALE:  
 1"=10' HORIZ.  
 1"=10' VERT.


W:\2018\18-5823\_City of Little Rock, N. Rodney Parham Rd. Reconstruction\Design Drawings\18-5823-DESIGN.dwg, 6/5/19 at 4:17pm




SCALE:  
1"=10' HORIZ.  
1"=10' VERT.

REVISIONS	DATE

CITY OF LITTLE ROCK, ARKANSAS  
N. RODNEY PARHAM ROAD WIDENING  
CROSS SECTIONS



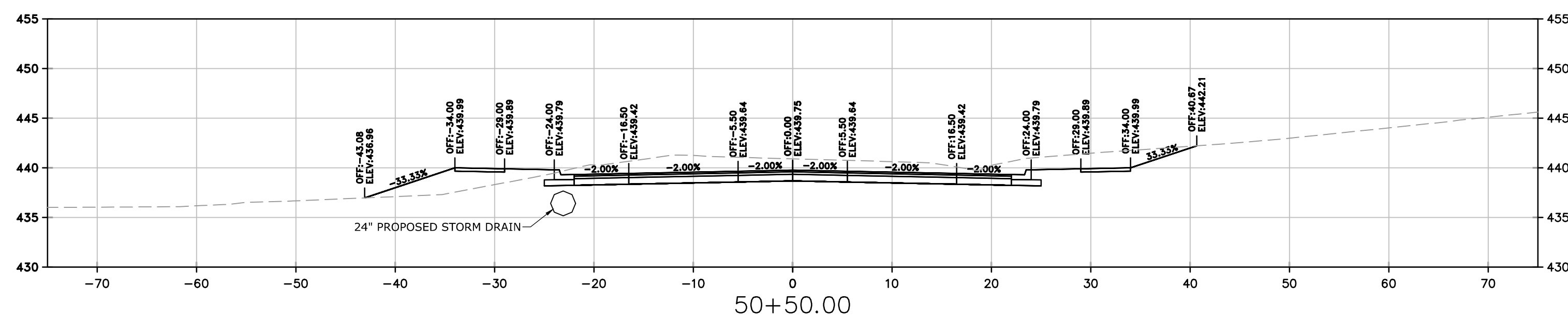
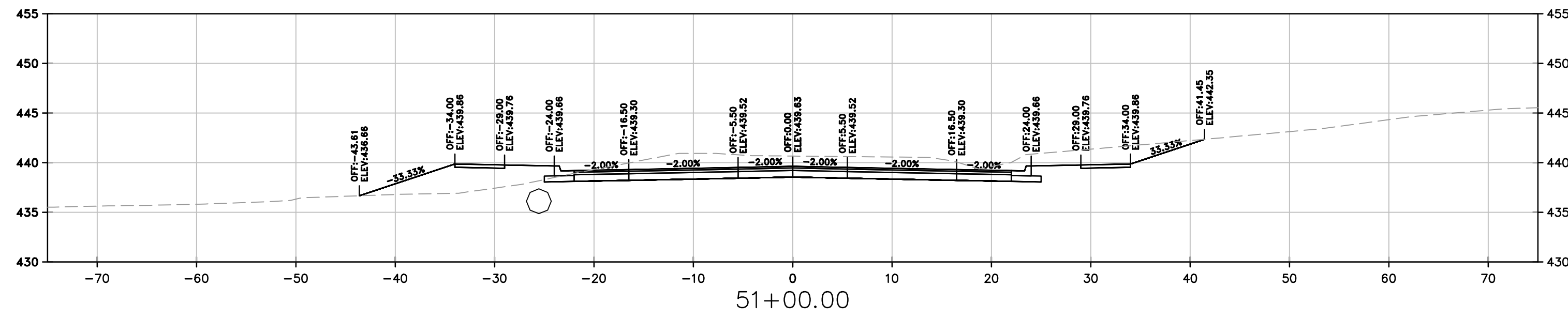
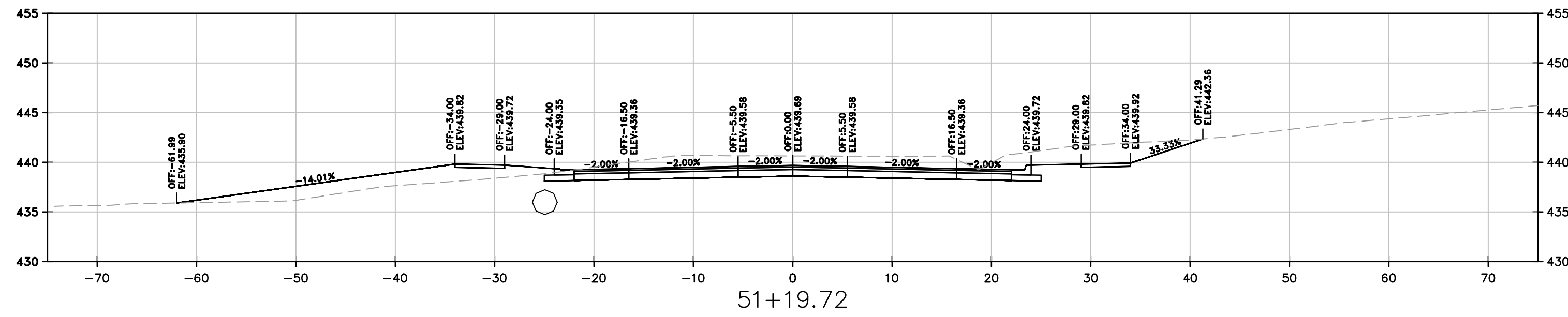
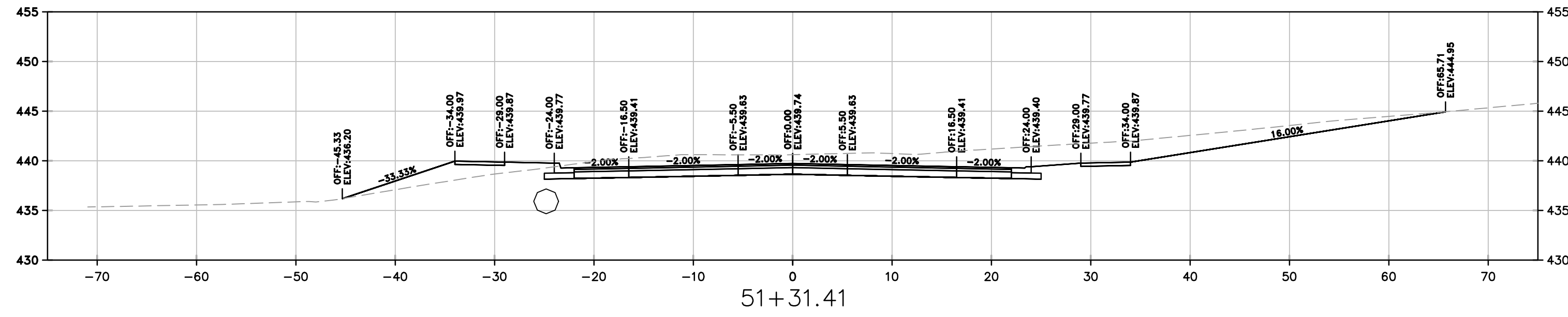
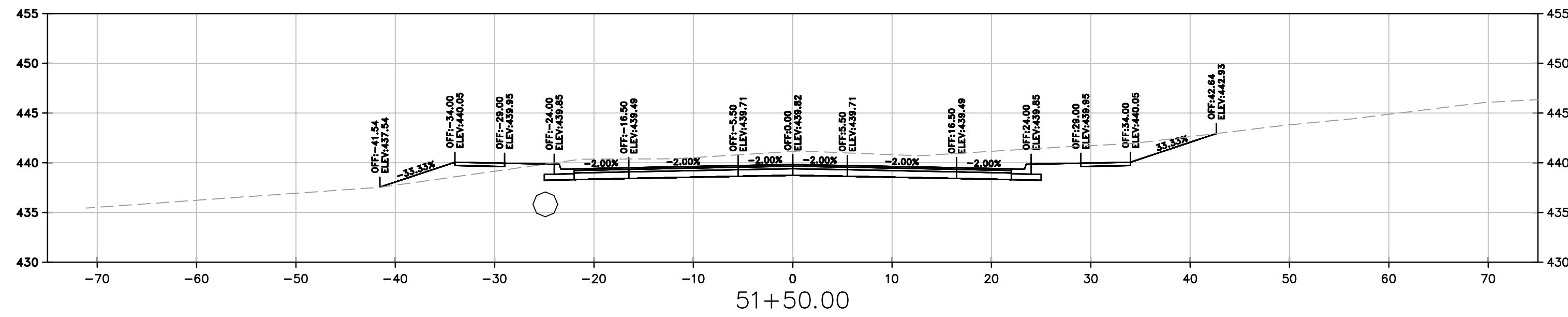
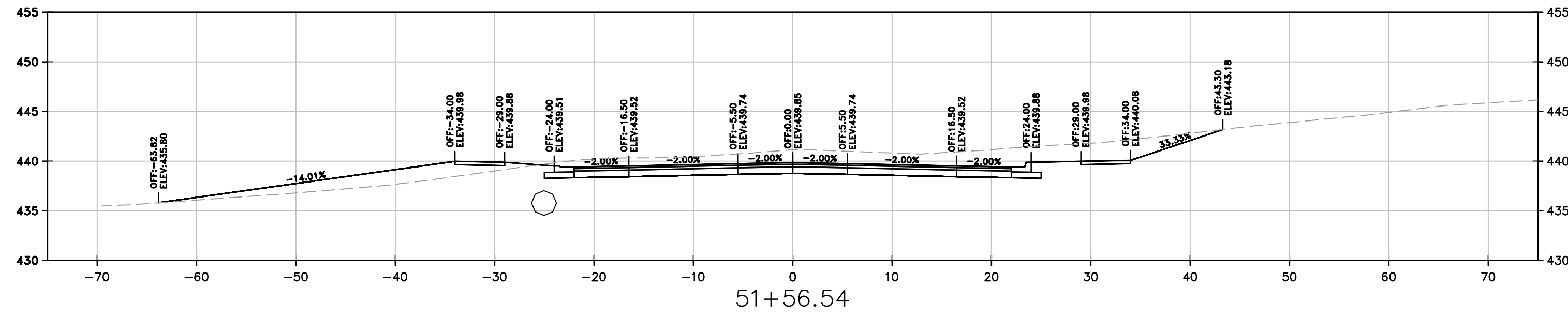
DEPARTMENT OF PUBLIC WORKS  
CIVIL ENGINEERING  
701 W. MARKHAM  
LITTLE ROCK, ARKANSAS 72201



DRAWN BY CGS
DESIGNED CGS
CHECKED MK
DATE 5/30/2019
SCALE AS SHOWN
PROJECT NO. 04-17-ST-202
SHEET NO. C72



W:\2018\18-5823-City of Little Rock, N. Rodney Parham Rd. Reconstruction\Design Drawings\18-5823-DESIGN.dwg, 6/5/19 at 4:17pm



SCALE:  
1"=10' HORIZ.  
1"=10' VERT.


REVISIONS DATE

CITY OF LITTLE ROCK, ARKANSAS  
N. RODNEY PARHAM ROAD WIDENING

CROSS SECTIONS



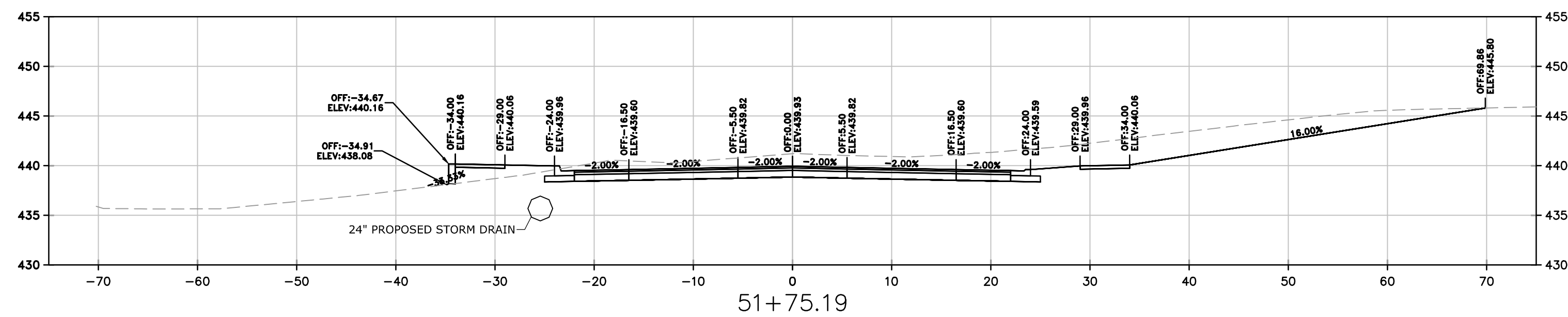
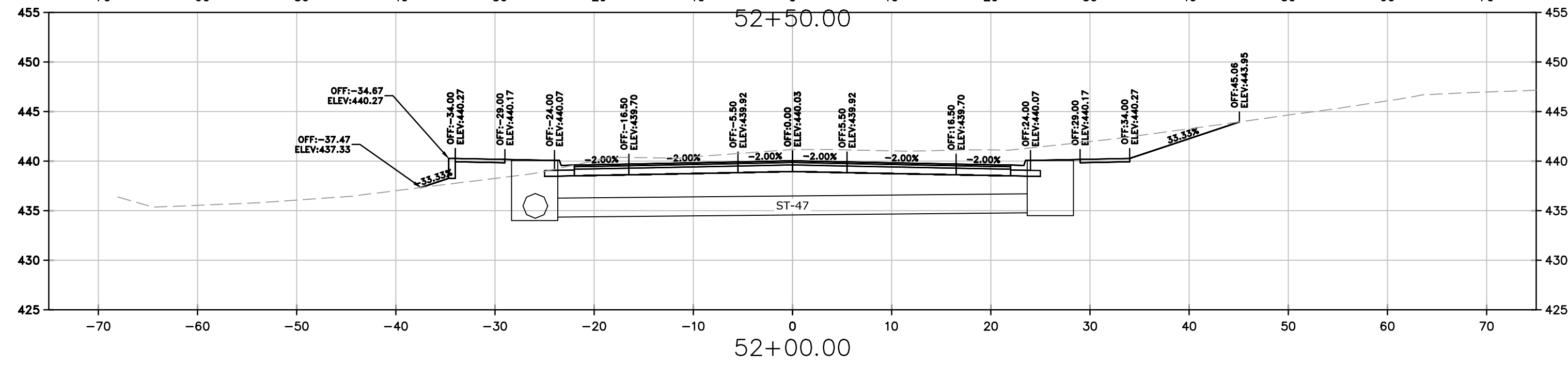
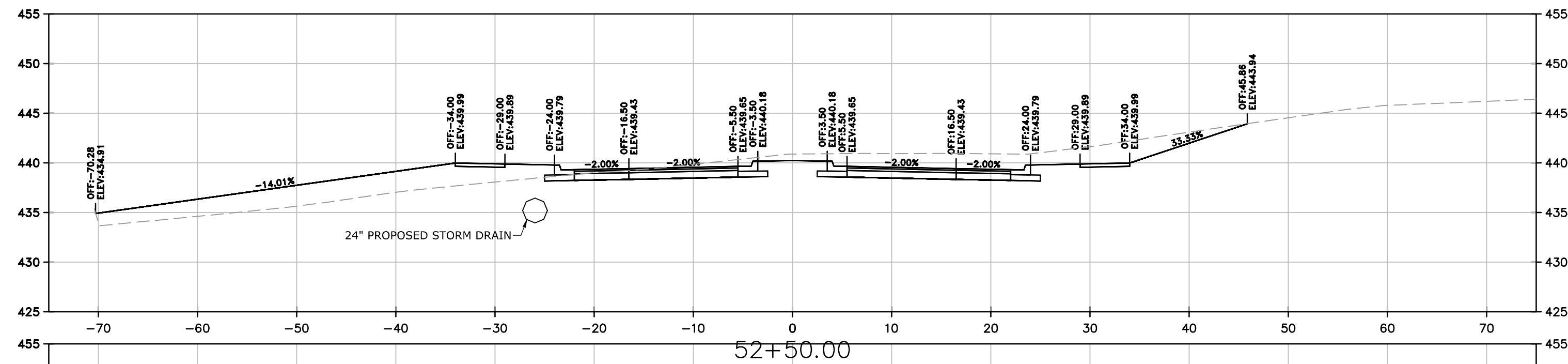
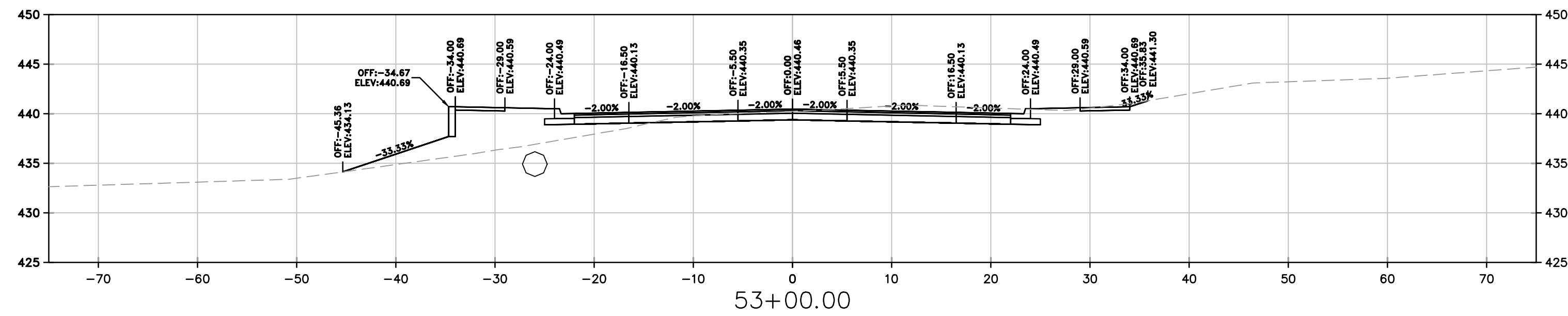
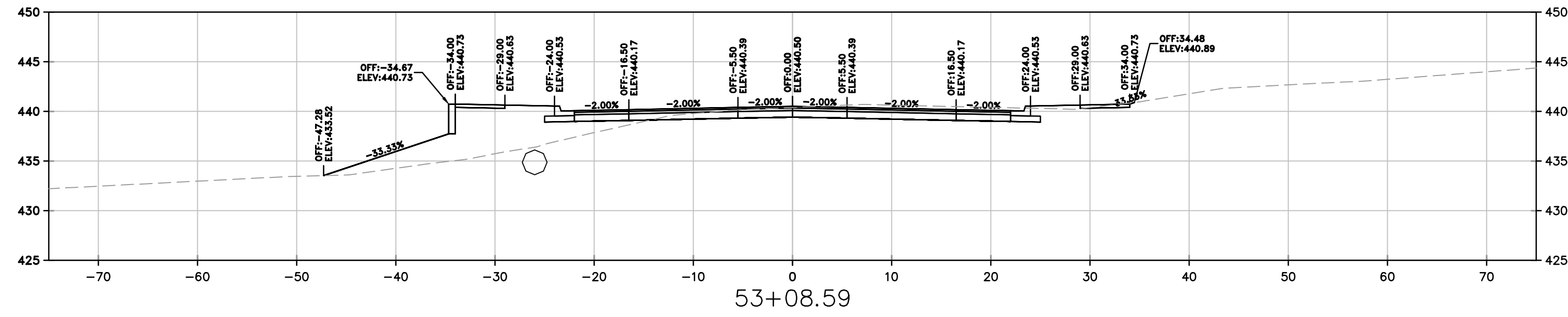
DEPARTMENT OF PUBLIC WORKS  
CIVIL ENGINEERING  
701 W. MARKHAM  
LITTLE ROCK, ARKANSAS 72201



DRAWN BY  
CGS  
DESIGNED  
CGS  
CHECKED  
MK  
DATE  
5/30/2019  
SCALE  
AS SHOWN  
PROJECT NO.  
04-17-ST-202

SHEET NO.  
C73

W:\2018\18-5823-City of Little Rock, N. Rodney Parham Rd. Reconstruction\Design Drawings\18-5823-DESIGN.dwg, 6/5/19 at 4:18pm



SCALE:  
1"=10' HORIZ.  
1"=10' VERT.

REVISIONS	DATE

CITY OF LITTLE ROCK, ARKANSAS  
N. RODNEY PARHAM ROAD WIDENING  
CROSS SECTIONS



DEPARTMENT OF PUBLIC WORKS  
CIVIL ENGINEERING  
701 W. MARKHAM  
LITTLE ROCK, ARKANSAS 72201



--

DRAWN BY  
CGS  
DESIGNED  
CGS  
CHECKED  
MK  
DATE  
5/30/2019  
SCALE  
AS SHOWN  
PROJECT NO.  
04-17-ST-202  
SHEET NO.

C74