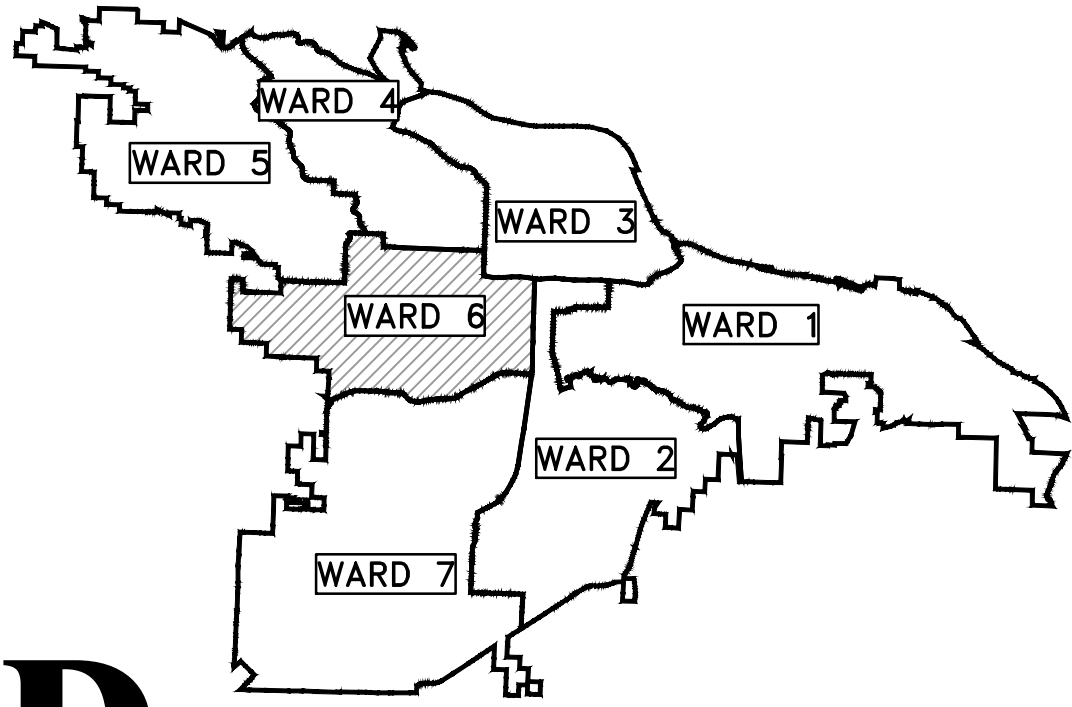
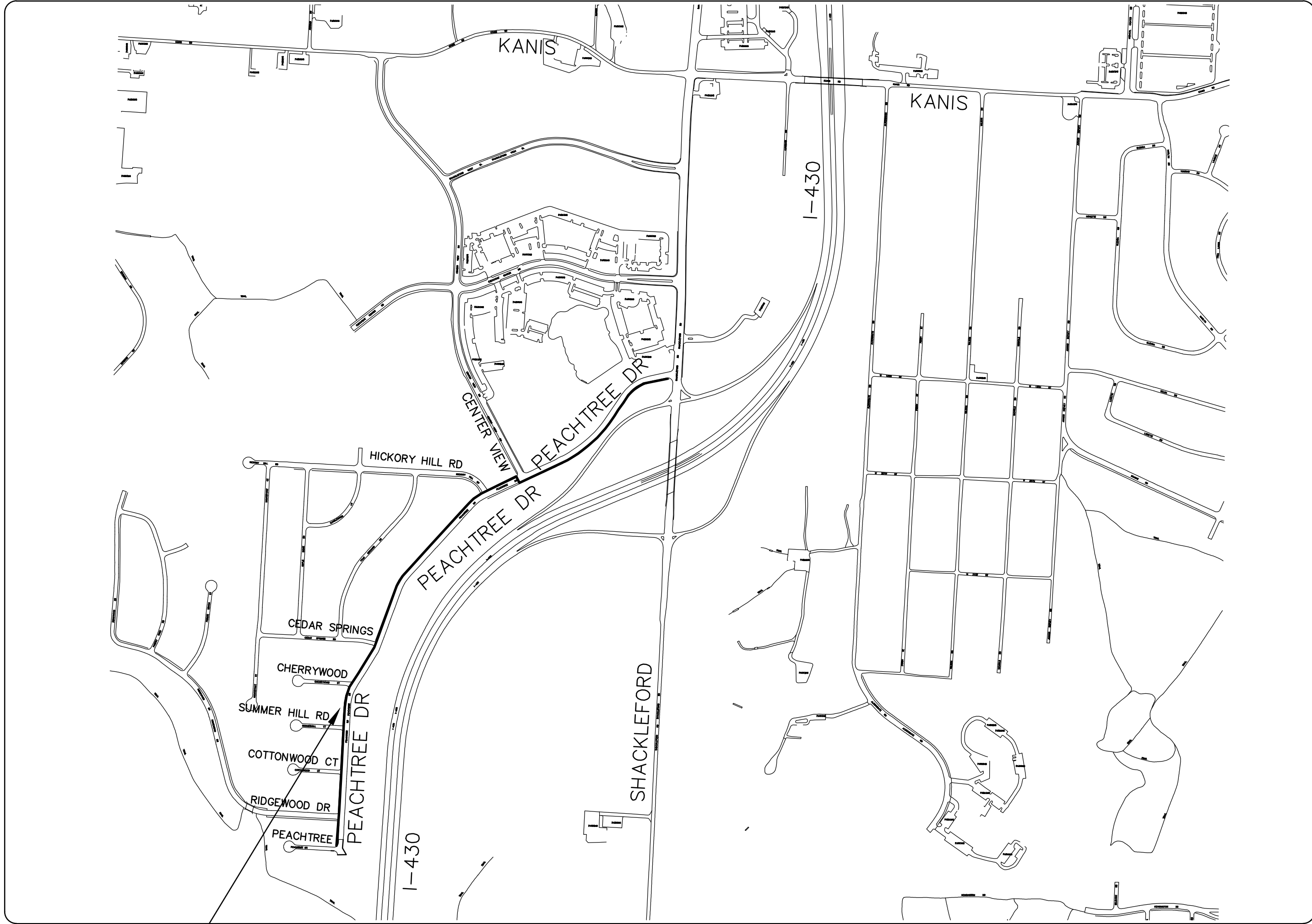


PEACHTREE DR. SIDEWALK 6-6B WARD 6 PEACHTREE TO SHACKLEFORD RD



PROJECT LOCATION - WARD 6



PROJECT LOCATION

REBID - August, 2019

DEPARTMENT OF PUBLIC WORKS
CIVIL ENGINEERING
701 WEST MARKHAM STREET
LITTLE ROCK, ARKANSAS 72201

SHEET NO.	TITLE
C1	COVER SHEET
C2	LEGEND
C3	PLAN & PROFILE STA. 10+00 TO STA. 12+50
C4	PLAN & PROFILE STA. 12+50 TO STA. 15+00
C5	PLAN & PROFILE STA. 15+00 TO STA. 17+50
C6	PLAN & PROFILE STA. 17+50 TO STA. 20+00
C7	PLAN & PROFILE STA. 20+00 TO STA. 22+50
C8	PLAN & PROFILE STA. 22+50 TO STA. 25+00
C9	PLAN & PROFILE STA. 25+00 TO STA. 27+50
C10	PLAN & PROFILE STA. 27+50 TO STA. 30+00
C11	PLAN & PROFILE STA. 30+00 TO STA. 32+50
C12	PLAN & PROFILE STA. 32+50 TO STA. 35+00
C13	PLAN & PROFILE STA. 35+00 TO STA. 37+50
C14	PLAN & PROFILE STA. 37+50 TO STA. 40+00
C15	PLAN & PROFILE STA. 40+00 TO STA. 42+50
C16	PLAN & PROFILE STA. 42+50 TO STA. 45+00
C17	PLAN & PROFILE STA. 45+00 TO STA. 47+50
C18	PLAN & PROFILE STA. 47+50 TO STA. 50+00
C19	PLAN & PROFILE STA. 50+00 TO STA. 52+50
C20	PLAN & PROFILE STA. 52+50 TO STA. 53+65



Know what's below.
Call before you dig.




1012 AUTUMN ROAD, SUITE #2 | LITTLE ROCK, ARKANSAS 72211
OFFICE: 501.227.4459 | FAX: 501.227.3820 | EMAIL: CAENGR@SBCGLOBAL.NET
www.CentralArkansasEngineering.com

REVISIONS	DATE

CITY OF LITTLE ROCK, ARKANSAS
PEACHTREE DR. SIDEWALK
COVER SHEET

DEPARTMENT OF PUBLIC WORKS
CIVIL ENGINEERING
701 W. MARKHAM
LITTLE ROCK, ARKANSAS 72201

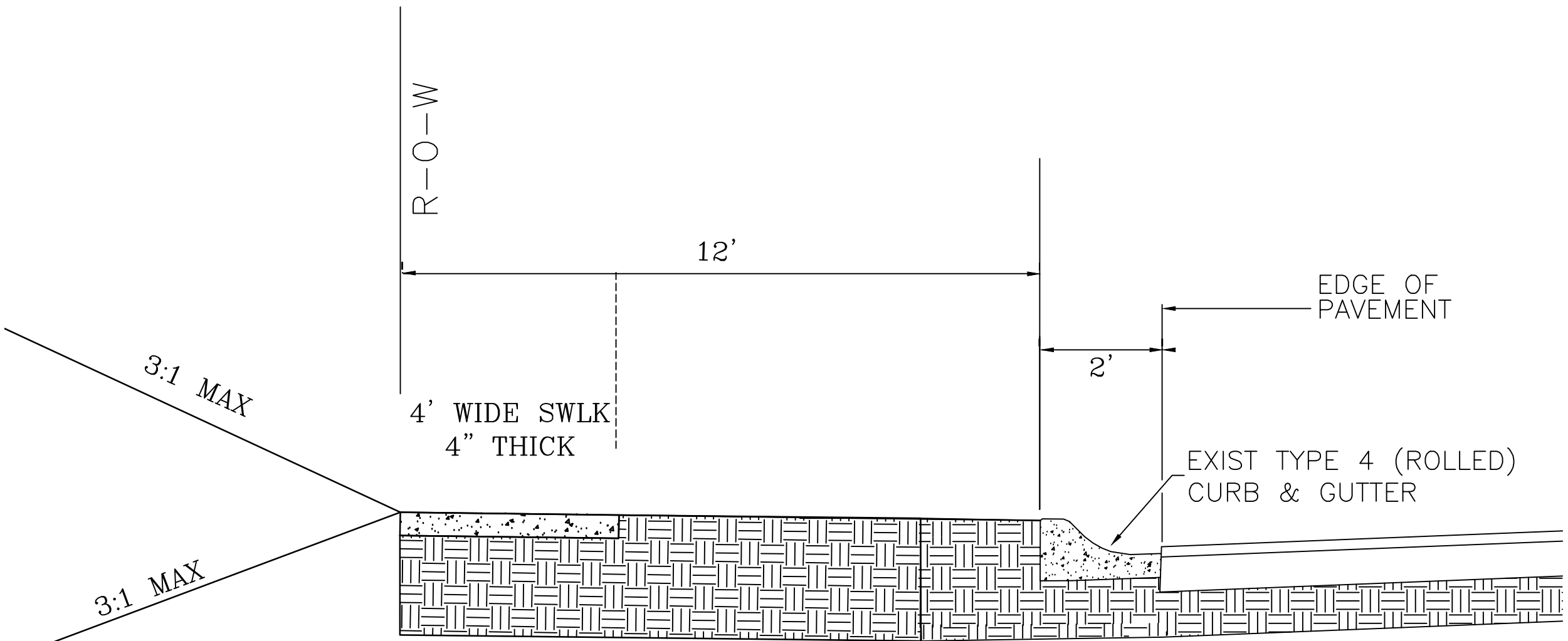


DRAWN BY	ZR
DESIGNED	RH
CHECKED	RH
DATE	2018-05-01
SCALE	N.T.S.
PROJECT NO.	6-6B
SHEET NO.	C1

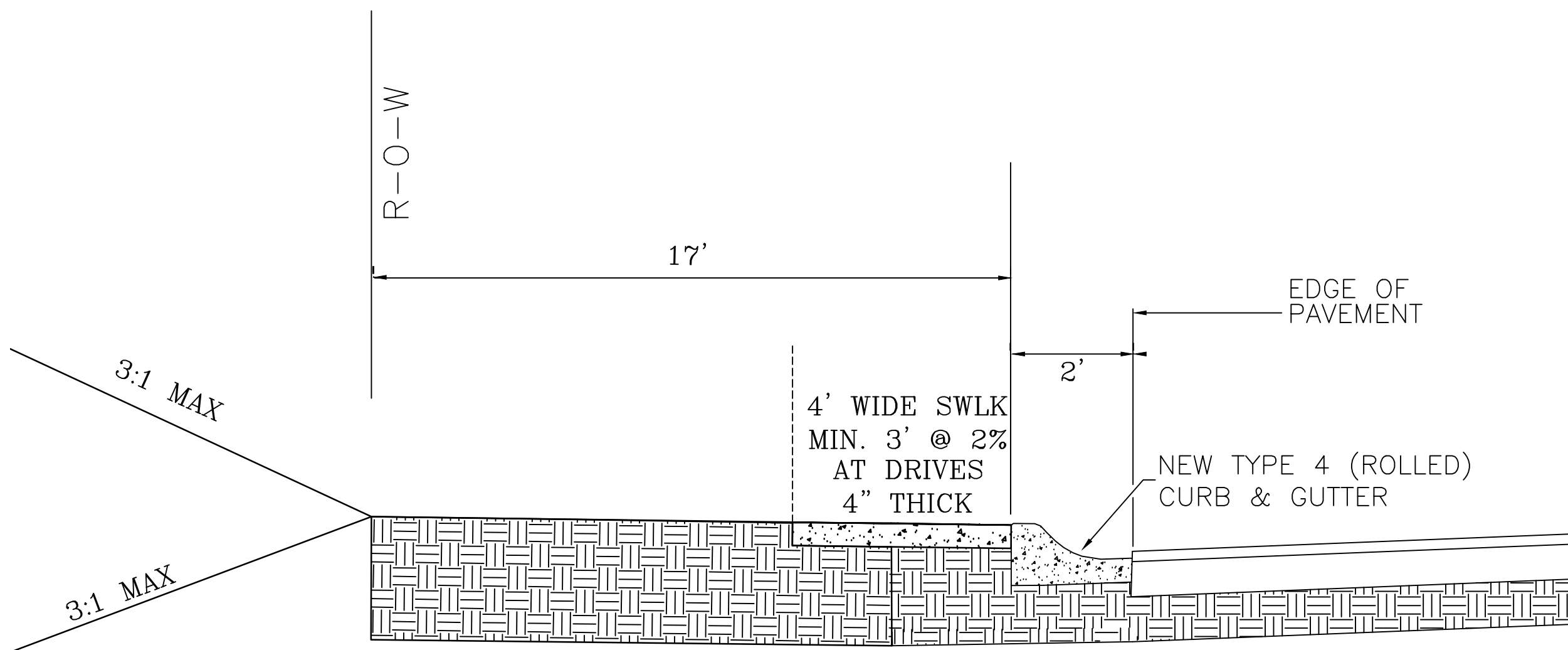
CLR PROJECT# 6-6B
PEACHTREE DRIVE SIDEWALK - REBID
Aug, 2019

ITEM #	ITEM DESCRIPTION	UNIT	QUANTITY
2.01	Site Preparation	L.S.	1
3.01	Unclassified Excavation	C.Y.	150
3.06	Borrow Material	C.Y.	50
7.20	Concrete Driveway (6" Thick), Standard Finish	S.F.	1,890
8.40	Concrete Curb & Gutter (Type 4)	L.F.	60
9.04	Concrete Sidewalk (4" Thick)	S.F.	7,430
14.01	Solid Sodding (Bermuda)	S.Y.	200
16.01	Maintenance of Traffic	L.S.	1
18.50	Access Ramp	S.F.	540
18.55	Water for Dust Control	GAL	1,000
19.01	Final Cleanup	L.S.	1
22.10	Mailbox Relocation	EA	2

DRIVEWAY IN R/W IS 6" THICK
DRIVEWAY EXTENSION BEYOND R/W IS 4"



LOOKING FORWARD STA. 0+00 TO STA. 28+15
LOOKING FORWARD STA. 31+80 TO STA. 38+42
LOOKING BACK STA. 38+42 TO STA. 53+65



N.T.S.
LOOKING FORWARD STA. 28+15 TO STA. 31+80
WITH TRANSITION

EXISTING	PROPOSED		
IRON ROD	○ IR	CONTOUR	○ 25
PK NAIL	○ PK	SPOT ELEVATION	○ 25.00
R.R. SPIKE	○ RR(Sp)	SPOT CURB ELEVATION	○ 25.50
CONC. MONUMENT	□ CM	STORM SEWER - PIPE	○ 25.80
WATER VALVE	⊗ WV	STORM SEWER - MITERED END SECTION	○ 25.90
WATER METER	□ WM	STORM SEWER - GRATE INLET	○ 26.00
FIRE HYDRANT	⊕ FH	STORM SEWER - JUNCTION BOX	○ 26.10
GAS METER	⊕ GM	STORM SEWER - FLARED END SECTION	○ 26.20
GAS VALVE	⊕ GV	STORM SEWER - HEADWALL	○ 26.30
CLEAN-OUT	○ CO	STORM SEWER - INLET WITH SINGLE EXTENSION	○ 26.40
GUARD POST (BOLLARD)	● GP	STORM SEWER - INLET WITH DOUBLE EXTENSION	○ 26.50
SIGN POST	—	STORM SEWER - AREA INLET	○ 26.60
BENCHMARK	⊕	GRADE BREAK LINE	—
STORM SEWER MANHOLE	○ S	HIGH POINT	HP
SANITARY SEWER MANHOLE	○ S	LOW POINT	LP
TELEPHONE MANHOLE	○ T	CUT LINE	C
ELECTRIC MANHOLE	○ E	FILL LINE	F
TELEPHONE BOX	□ T	SANITARY SEWER PIPE	—
ELECTRIC BOX	□ E	SANITARY SEWER MANHOLE	○ S
CABLE BOX	□ C	CURB	—
UTILITY POLE	⊕ U	CONCRETE	—
GUY WIRE	—	CONSTRUCTION - ENTRANCE/EXIT	○ CO
LIGHT POLE	⊕ L	CHECK DAM	○ CD
POST OR POLE (TYPE AS NOTED)	⊕ P	DIVERSION BERM	○ DI
MAILBOX	□ M	DOWNDRAIN STRUCTURE - TEMPORARY	○ DN
DECIDUOUS TREE	⊕	ROCK DAM	○ RD
EVERGREEN/CONIFEROUS TREE	⊕	SEDIMENT BARRIER - SILT FENCE	○ SD1
BUSH	⊕	SEDIMENT BARRIER - GRAVEL RING	○ SD2
PROPERTY LINE	—	SEDIMENT BARRIER - BLOCK & GRAVEL	○ SD3
SETBACK LINE	—	SEDIMENT BARRIER - BLOCK	○ SD4
EASEMENT LINE	—	TEMPORARY SEDIMENT BASIN	○ SB1
CURB	—	SILT FENCE - TYPE A	○ SFA
FENCE	— X — X —	SILT FENCE - TYPE B	○ SFB
OVERHEAD UTILITY	— OHP — OHP —	SILT FENCE - TYPE C	○ SFC
UNDERGROUND TELEPHONE	— UGT — UGT — UGT —	STORM DRAIN OUTLET PROTECTION	○ ST
UNDERGROUND ELECTRIC	— UGE — UGE — UGE —	SURFACE ROUGHENING	○ SU
WATER LINE	— 8"W — 8"W — 8"W —	DISTURBED AREA STABILIZATION - TEMPORARY STABILIZATION	○ TS1
SEWER LINE	— SAN —	DISTURBED AREA STABILIZATION - TEMPORARY GRASSING	○ TS2
GAS LINE	— GAS — GAS — GAS —	DISTURBED AREA STABILIZATION - PERMANENT GRASSING	○ TS3
STORM SEWER/CULVERT	— 24" CMP/RCP/DIP —	MATTING/BLANKETS	○ Mb
CONTOUR LINE	— 650 —		

REVISIONS	DATE

CITY OF LITTLE ROCK, ARKANSAS
PEACHTREE DR. SIDEWALK
LEGEND



DEPARTMENT OF PUBLIC WORKS
CIVIL ENGINEERING
701 W. MARKHAM
LITTLE ROCK, ARKANSAS 72201

DRAWN BY	ZR
DESIGNED	RH
CHECKED	RH
DATE	2018-05-01
SCALE	
PROJECT NO.	6-6B
SHEET NO.	C2

REVISIONS	DATE

CITY OF LITTLE ROCK, ARKANSAS
PEACHTREE DR. SIDEWALK
 PLAN - PROFILE
 STA. 10+00 TO STA. 12+50

DEPARTMENT OF PUBLIC WORKS
 CIVIL ENGINEERING
 701 W. MARKHAM
 LITTLE ROCK, ARKANSAS 72201

DRAWN BY
ZR

DESIGNED
RH

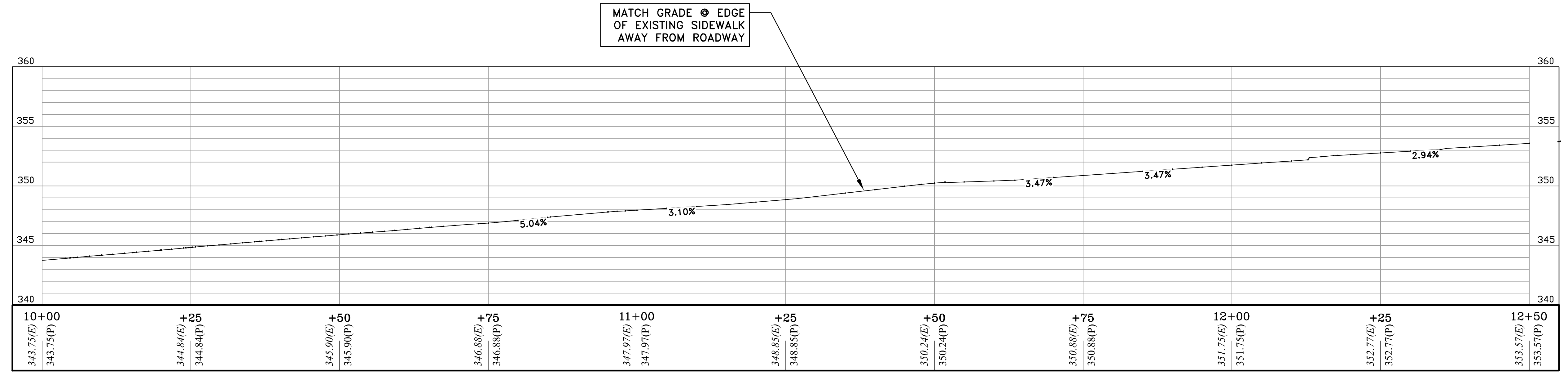
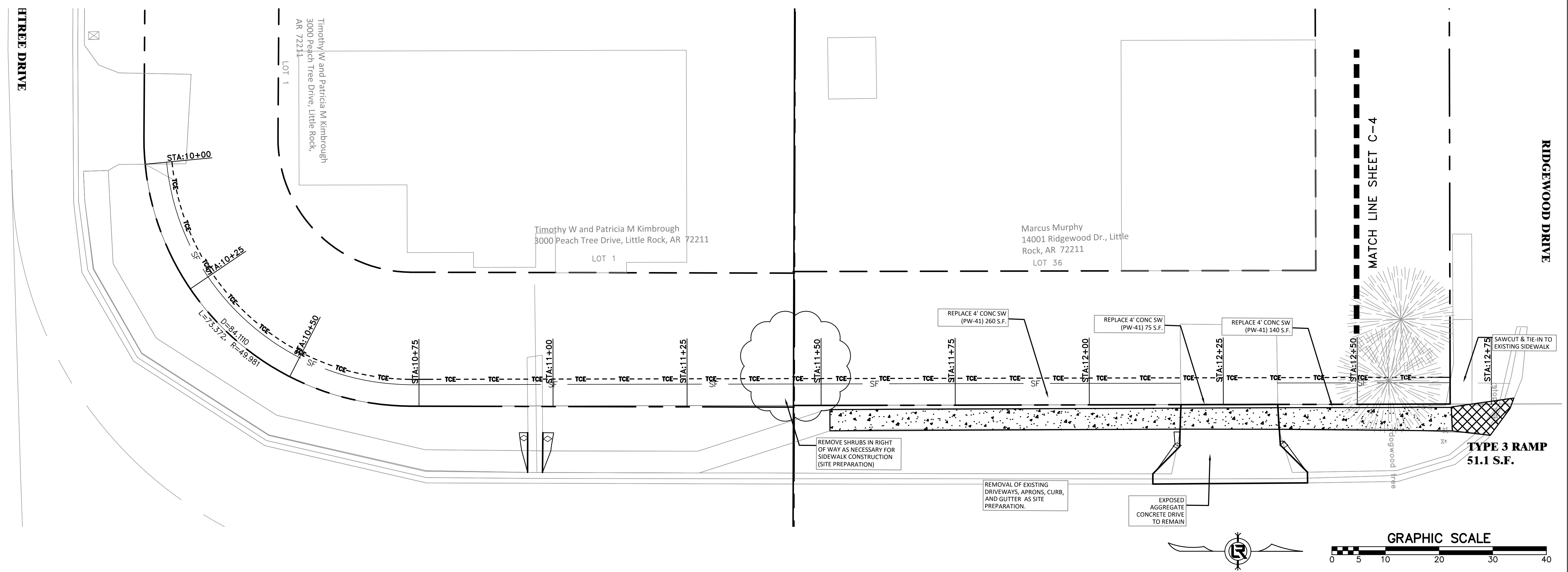
CHECKED
RH

DATE
2018-05-01

SCALE
H: 1"=10'
V: 1"=5'

PROJECT NO.
6-6B

SHEET NO.
C3





NEW SIDEWALK ALONG R-O-W

REVISIONS	DATE

CITY OF LITTLE ROCK, ARKANSAS
PEACHTREE DR. SIDEWALK
 PLAN - PROFILE
 STA. 12+50 TO STA. 15+00

DEPARTMENT OF PUBLIC WORKS
 CIVIL ENGINEERING
 701 W. MARKHAM
 LITTLE ROCK, ARKANSAS 72201

DRAWN BY
ZR

DESIGNED
RH

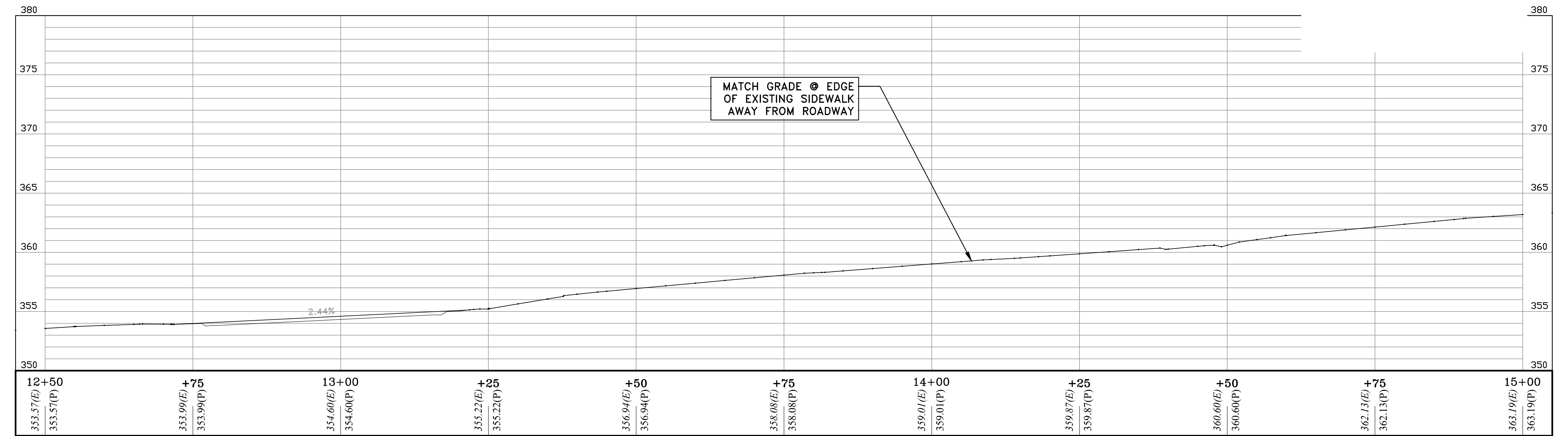
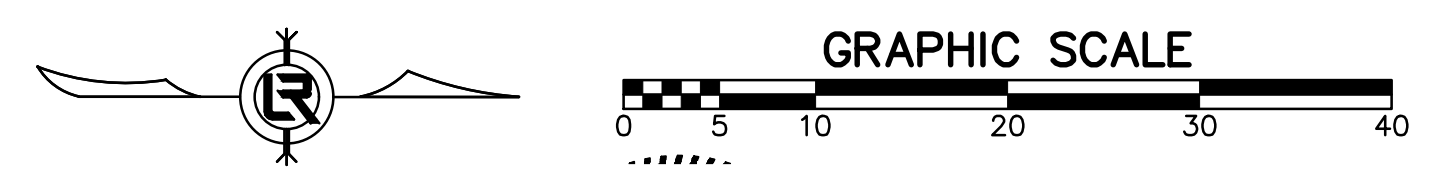
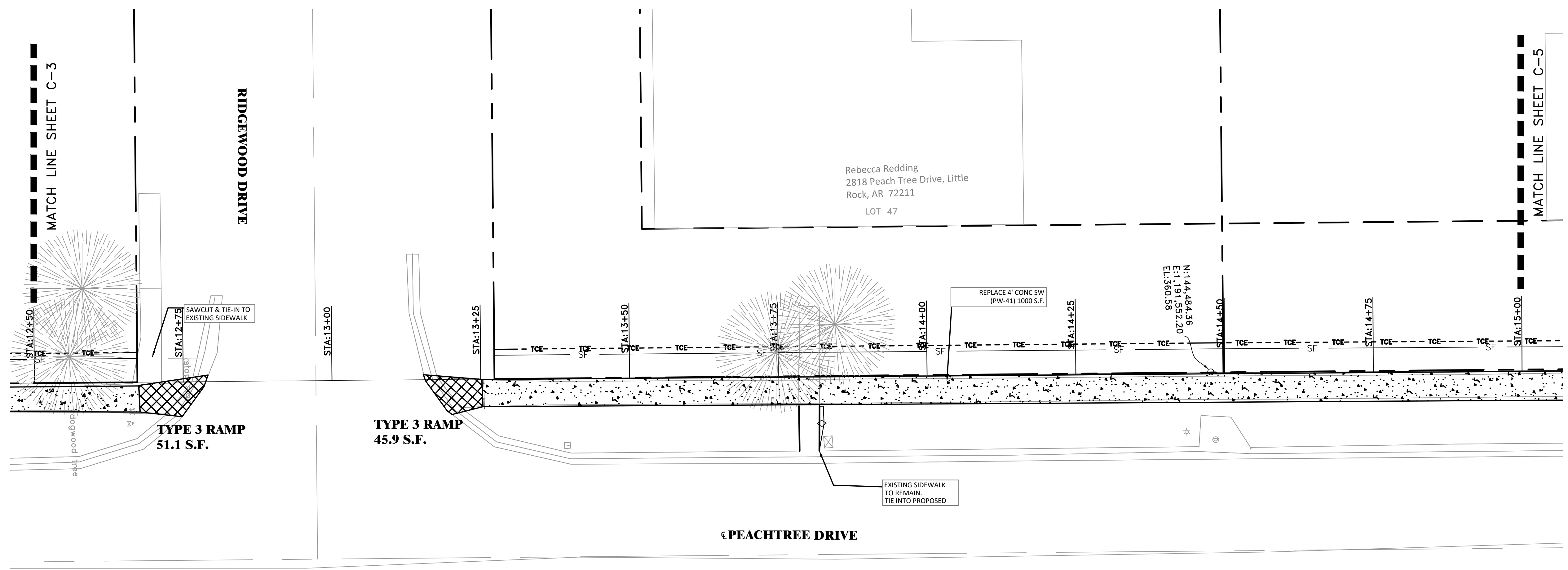
CHECKED
RH

DATE
2018-05-01

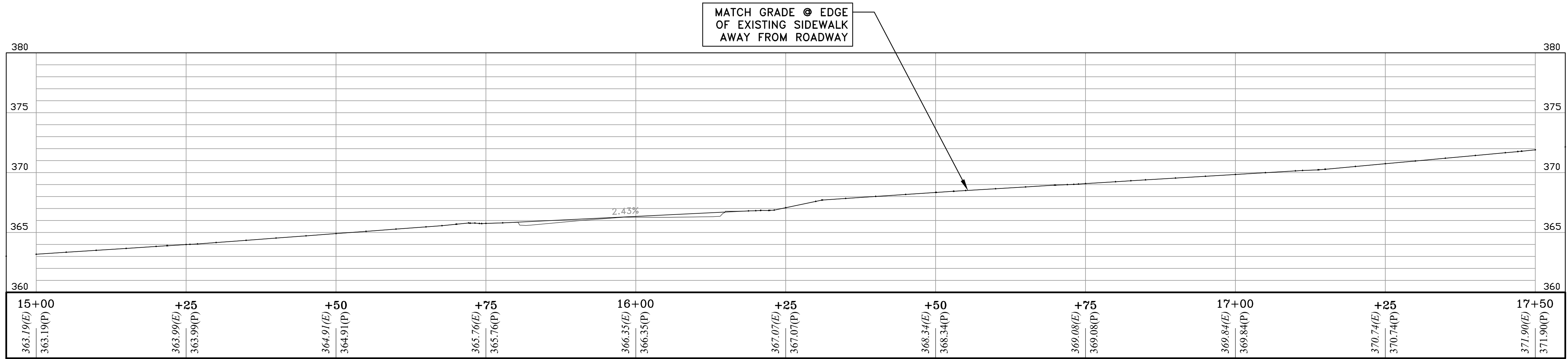
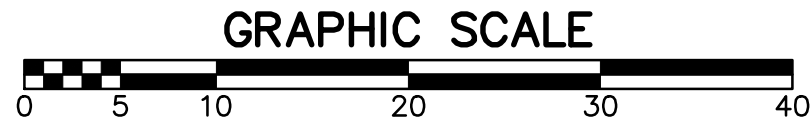
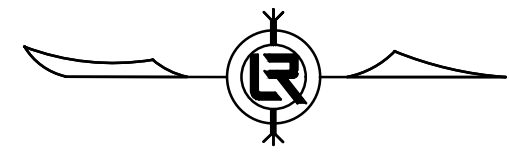
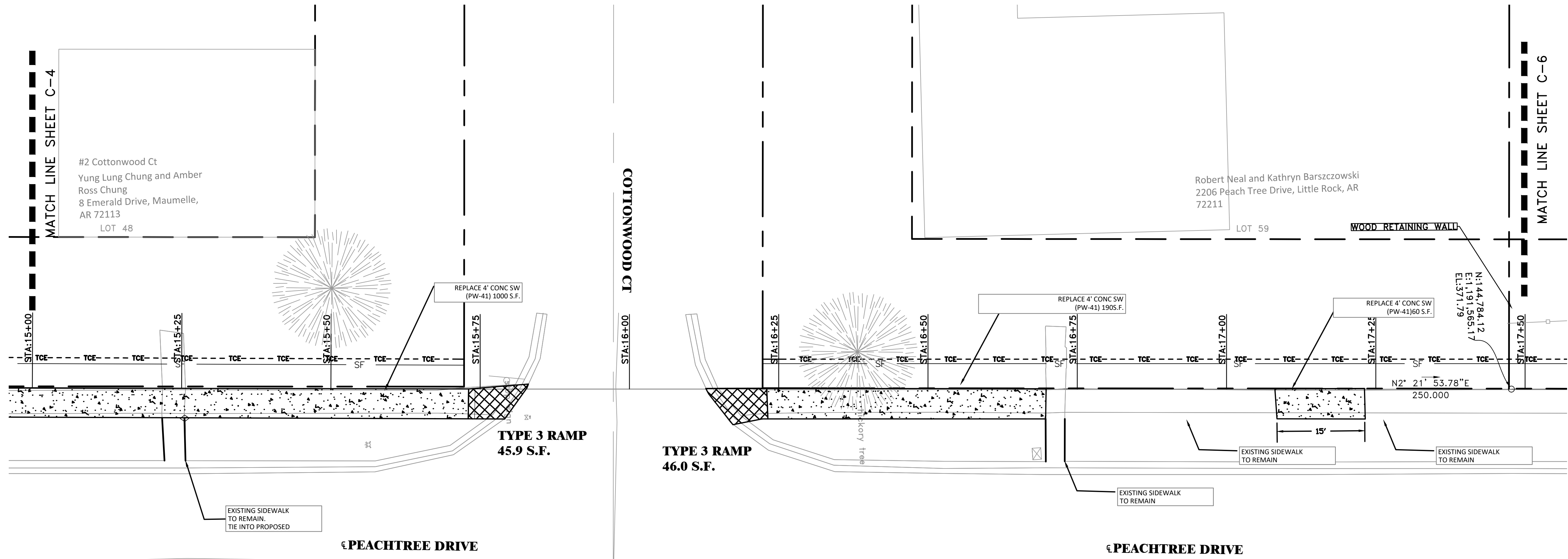
SCALE
H: 1"=10'
V: 1"=5'

PROJECT NO.
6-6B

SHEET NO.
C4



NEW SIDEWALK ALONG R-O-W




NEW SIDEWALK ALONG R-O-W

REVISIONS	DATE

CITY OF LITTLE ROCK, ARKANSAS
PEACHTREE DR. SIDEWALK
 PLAN - PROFILE
 STA. 15+00 TO STA. 17+50


DEPARTMENT OF PUBLIC WORKS
 CIVIL ENGINEERING
 701 W. MARKHAM
 LITTLE ROCK, ARKANSAS 72201



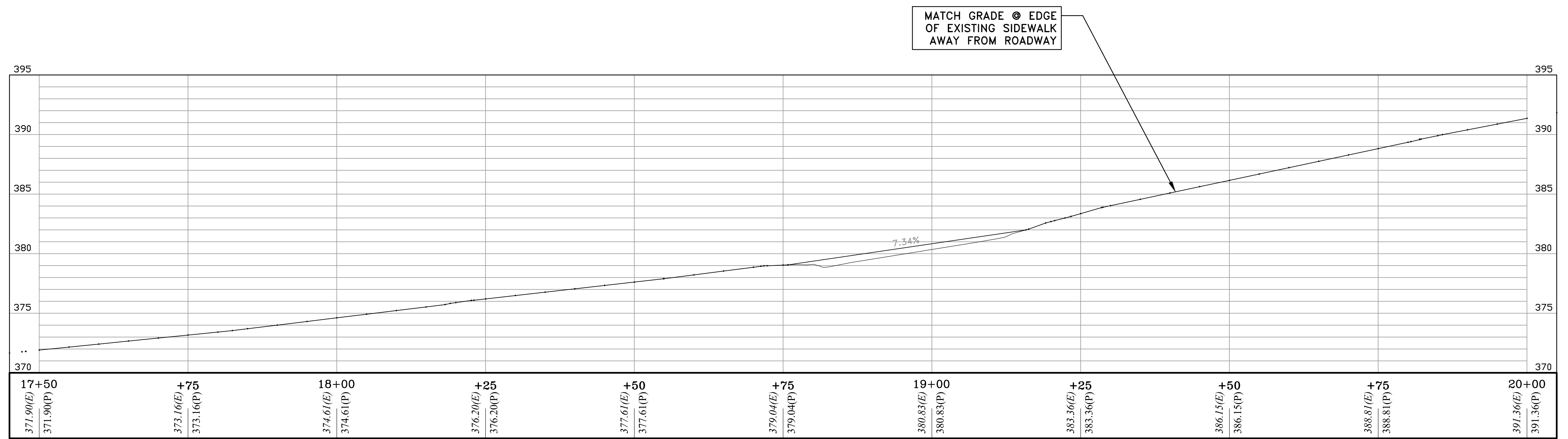
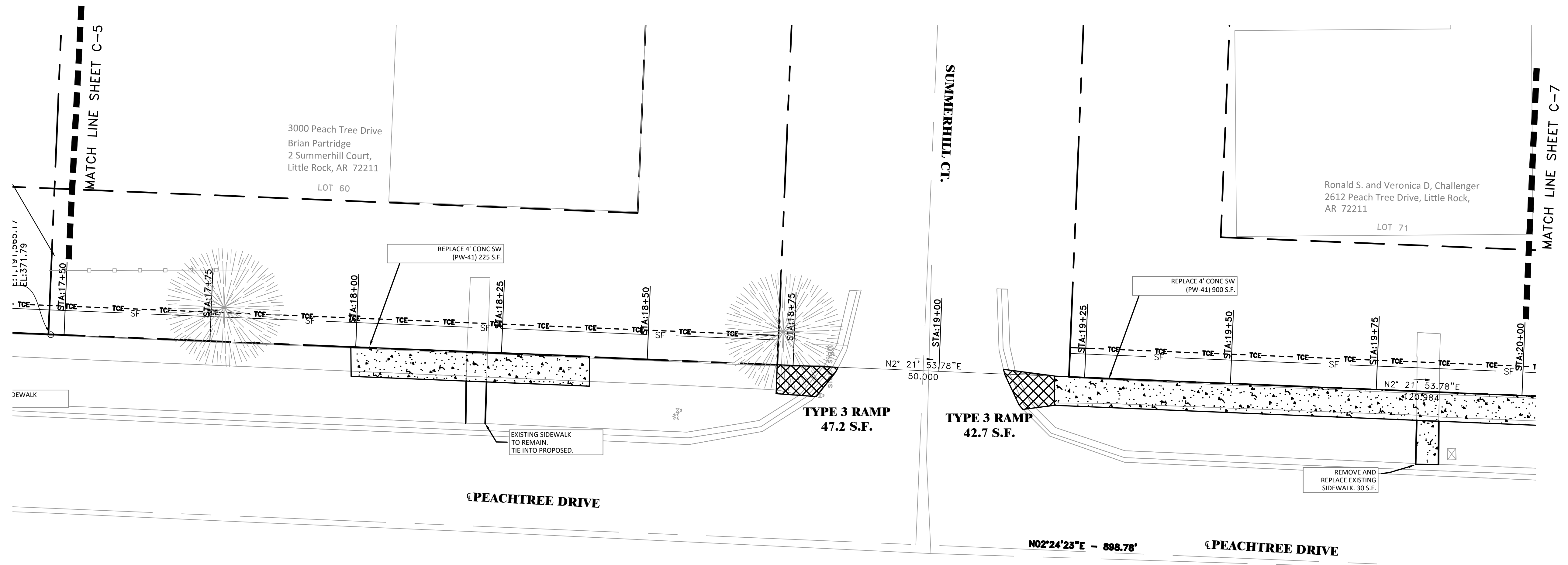
DRAWN BY ZR
DESIGNED RH
CHECKED RH
DATE 2018-05-01
SCALE H: 1"=10' V: 1"=5'
PROJECT NO. 6-6B
SHEET NO. C5

REVISIONS	DATE

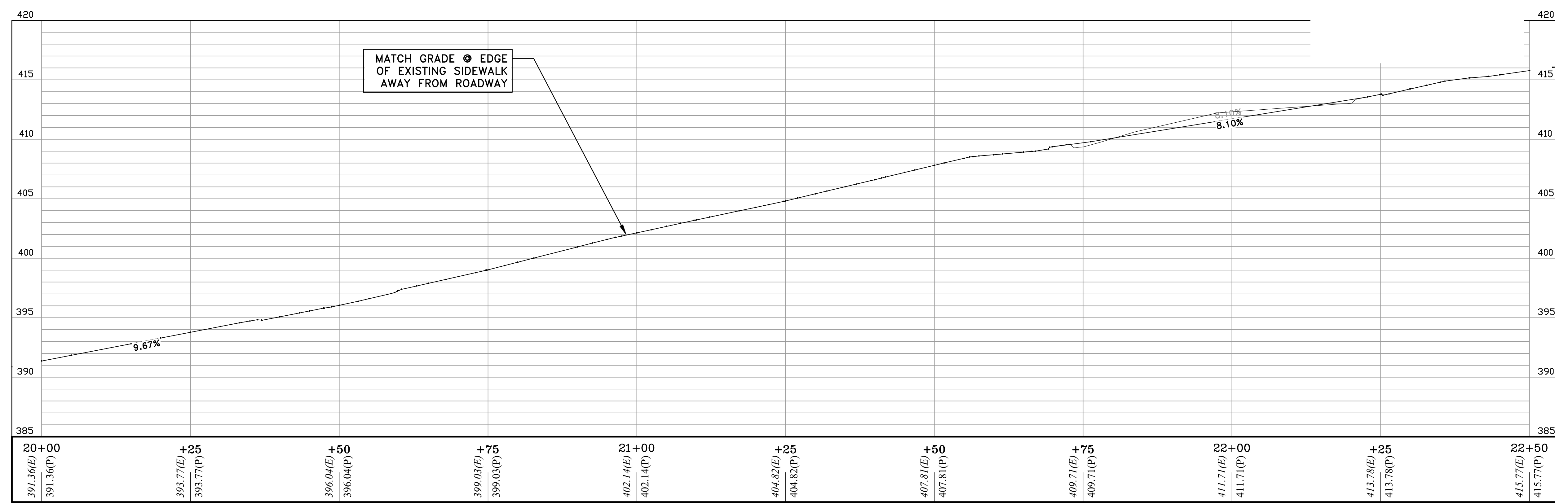
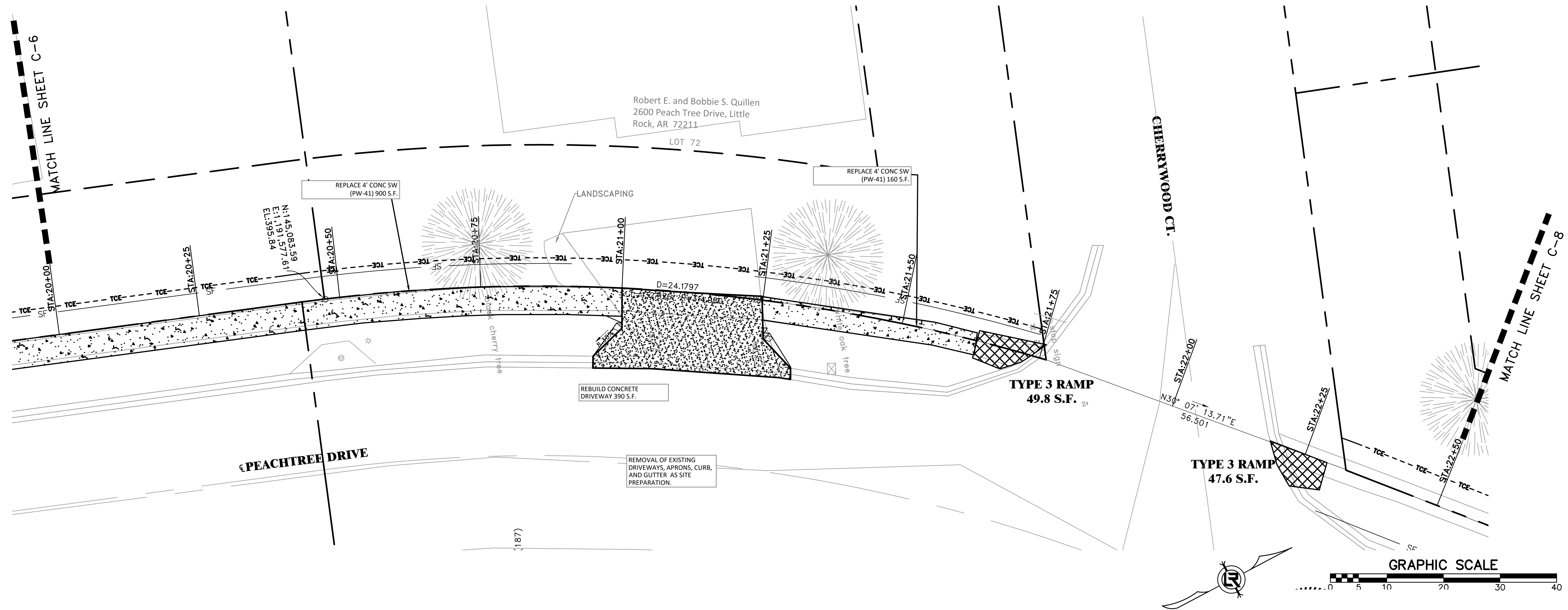
CITY OF LITTLE ROCK, ARKANSAS
PEACHTREE DR. SIDEWALK
 PLAN - PROFILE
 STA. 17+50 TO STA. 20+00


 DEPARTMENT OF PUBLIC WORKS
 CIVIL ENGINEERING
 701 W. MARKHAM
 LITTLE ROCK, ARKANSAS 72201

DRAWN BY ZR
DESIGNED RH
CHECKED RH
DATE 2018-05-01
SCALE H: 1"=10' V: 1"=5'
PROJECT NO. 6-6B
SHEET NO. C6



NEW SIDEWALK ALONG R-O-W




NEW SIDEWALK ALONG R-O-W

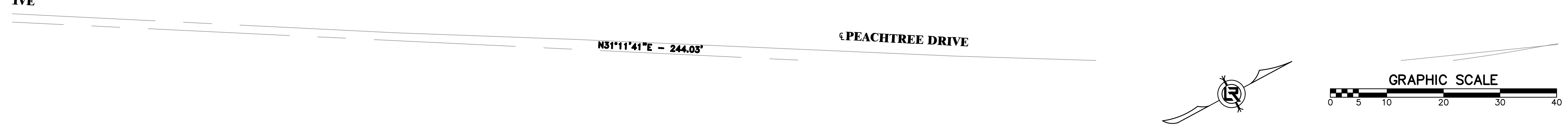
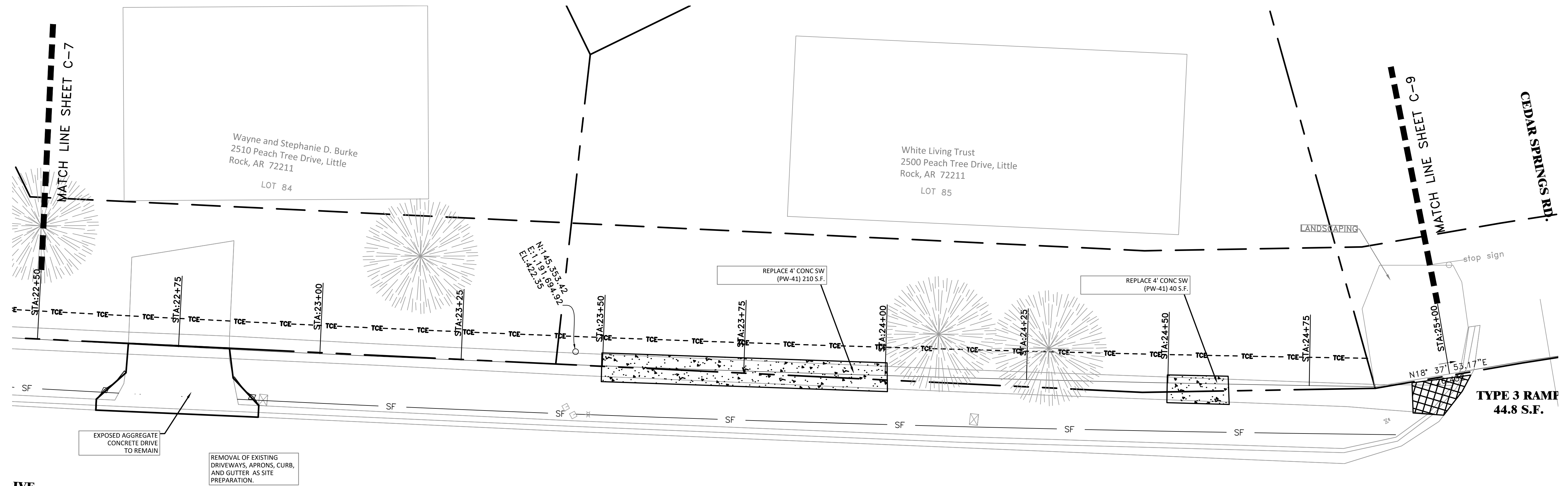
REVISIONS	DATE

CITY OF LITTLE ROCK, ARKANSAS
PEACHTREE DR. SIDEWALK
 PLAN - PROFILE
 STA. 20+00 TO STA. 22+50

DEPARTMENT OF PUBLIC WORKS
 CIVIL ENGINEERING
 701 W. MARKHAM
 LITTLE ROCK, ARKANSAS 72201



DRAWN BY ZR
DESIGNED RH
CHECKED RH
DATE 2018-05-01
SCALE H: 1"=10' V: 1"=5'
PROJECT NO. 6-6B
SHEET NO. C7




Station	Elevation (E)	Point
22+50	415.77	(E)
	415.77	(P)
+75	417.53	(E)
	417.53	(P)
23+00	419.31	(E)
	419.31	(P)
+25	420.98	(E)
	420.98	(P)
+50	422.55	(E)
	422.55	(P)
+75	423.97	(E)
	423.97	(P)
24+00	425.39	(E)
	425.39	(P)
+25	426.54	(E)
	426.54	(P)
+50	427.43	(E)
	427.43	(P)
+75	428.31	(E)
	428.31	(P)
25+00	428.82	(E)
	428.82	(P)

NEW SIDEWALK ALONG R-O-W

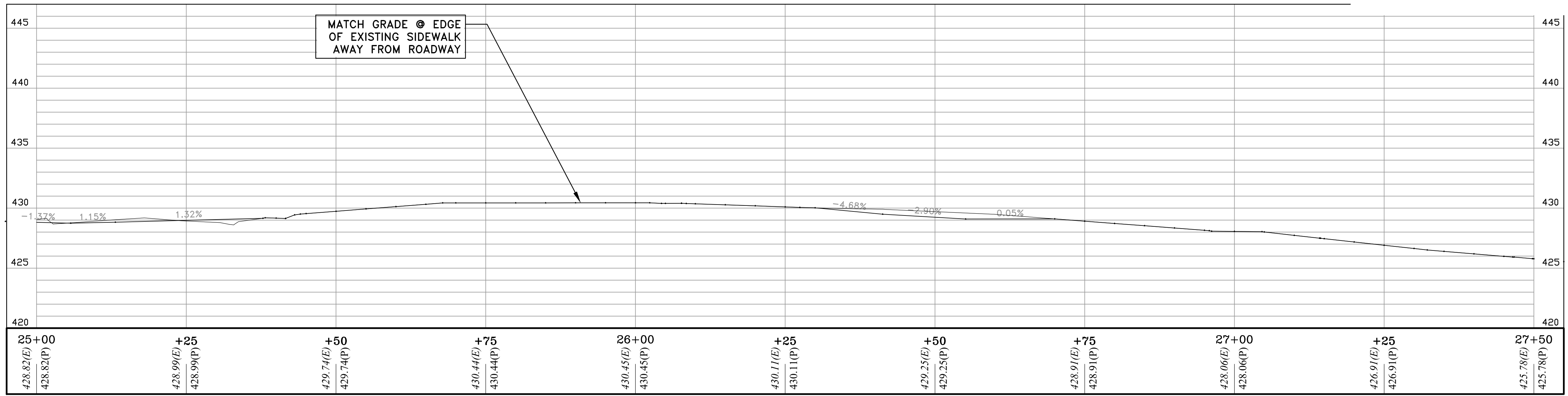
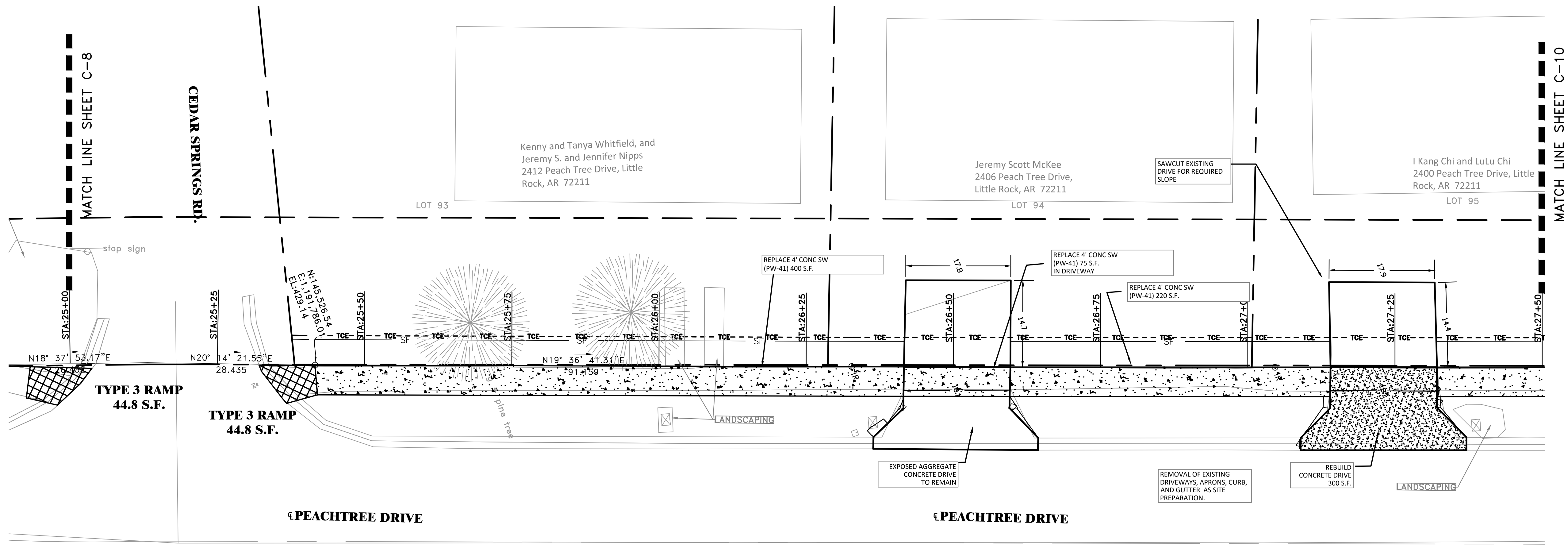
REVISIONS	DATE

CITY OF LITTLE ROCK, ARKANSAS
PEACHTREE DR. SIDEWALK
 PLAN - PROFILE
 STA. 22+50 TO STA. 25+00

DEPARTMENT OF PUBLIC WORKS
 CIVIL ENGINEERING
 701 W. MARKHAM
 LITTLE ROCK, ARKANSAS 72201




DRAWN BY ZR
DESIGNED RH
CHECKED RH
DATE 2018-05-01
SCALE H: 1"=10' V: 1"=5'
PROJECT NO. 6-6B
SHEET NO. C8




NEW SIDEWALK ALONG R-0-W

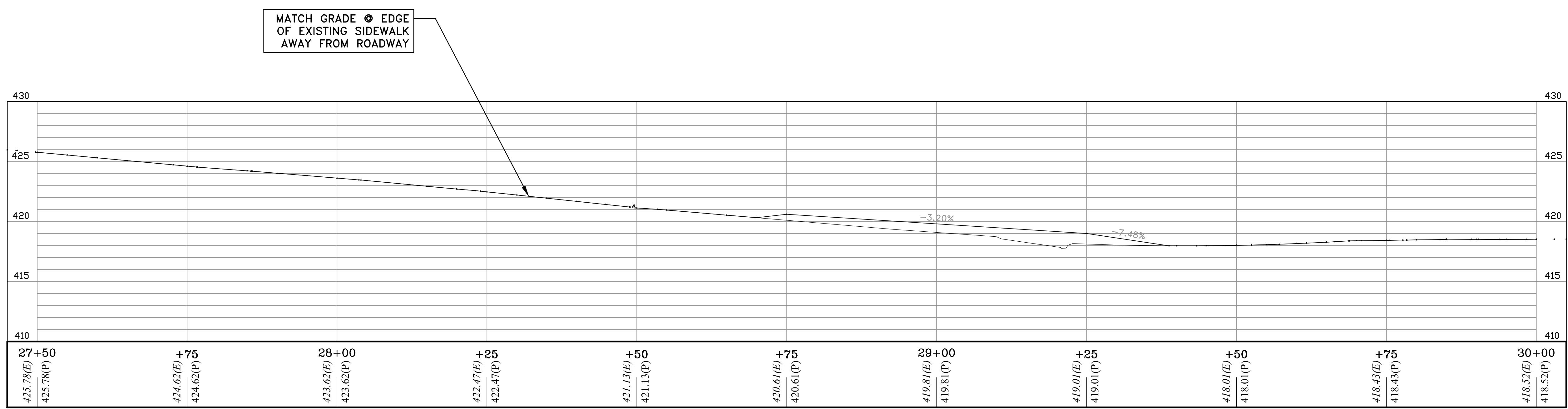
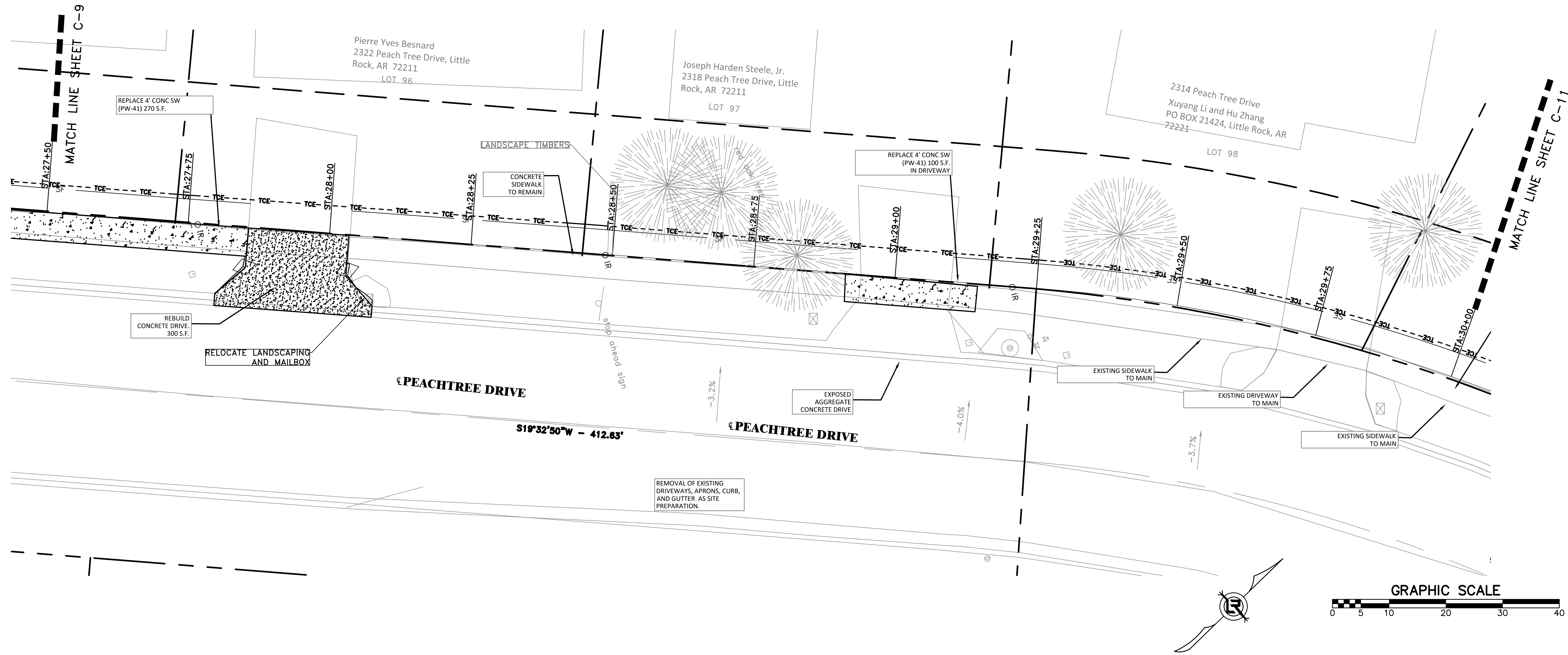
REVISIONS	DATE

CITY OF LITTLE ROCK, ARKANSAS
PEACHTREE DR. SIDEWALK
 PLAN - PROFILE
 STA. 25+00 TO STA. 27+50


 DEPARTMENT OF PUBLIC WORKS
 CIVIL ENGINEERING
 701 W. MARKHAM
 LITTLE ROCK, ARKANSAS 72201



DRAWN BY
 ZR
DESIGNED
 RH
CHECKED
 RH
DATE
 2018-05-01
SCALE
 H: 1"=10'
 V: 1"=5'
PROJECT NO.
 6-6B
SHEET NO.
 C9




NEW SIDEWALK ALONG R-O-W

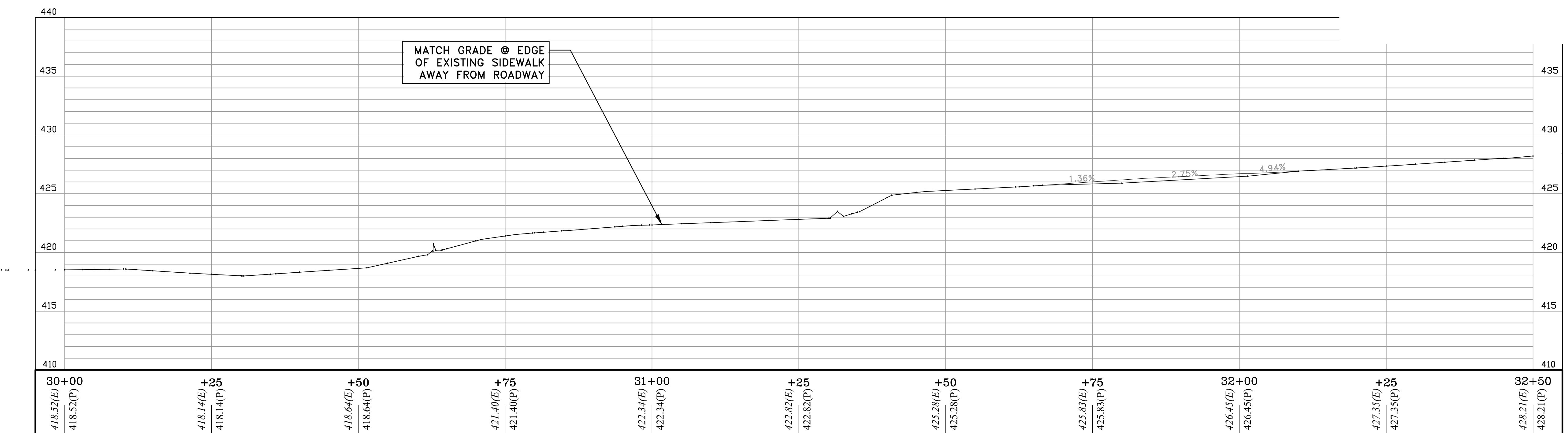
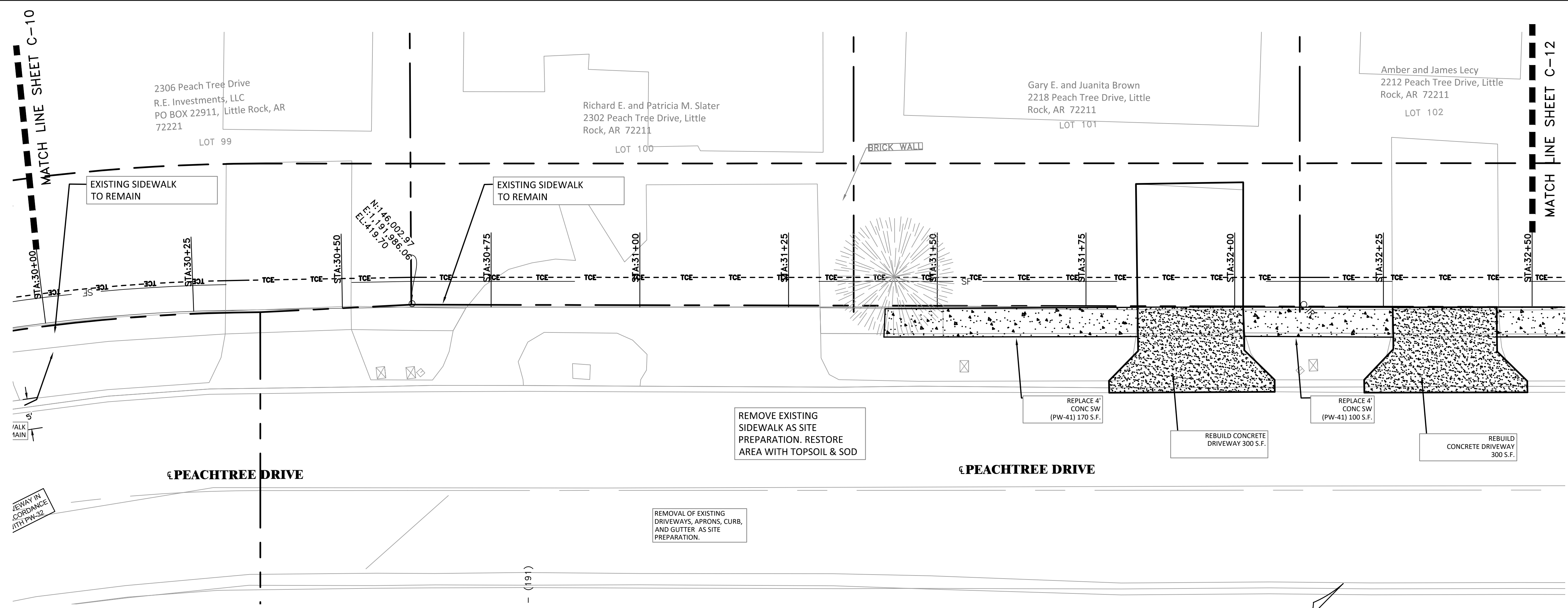
REVISIONS	DATE
REMOVE ASPHALT NOTE	05/01/2018

CITY OF LITTLE ROCK, ARKANSAS
PEACHTREE DR. SIDEWALK
 PLAN - PROFILE
 STA. 27+50 TO STA. 30+00

DEPARTMENT OF PUBLIC WORKS
 CIVIL ENGINEERING
 701 W. MARKHAM
 LITTLE ROCK, ARKANSAS 72201



DRAWN BY ZR
DESIGNED RH
CHECKED RH
DATE 2018-05-01
SCALE H: 1"=10' V: 1"=5'
PROJECT NO. 6-6B
SHEET NO. C10




NEW SIDEWALK ALONG R-O-W

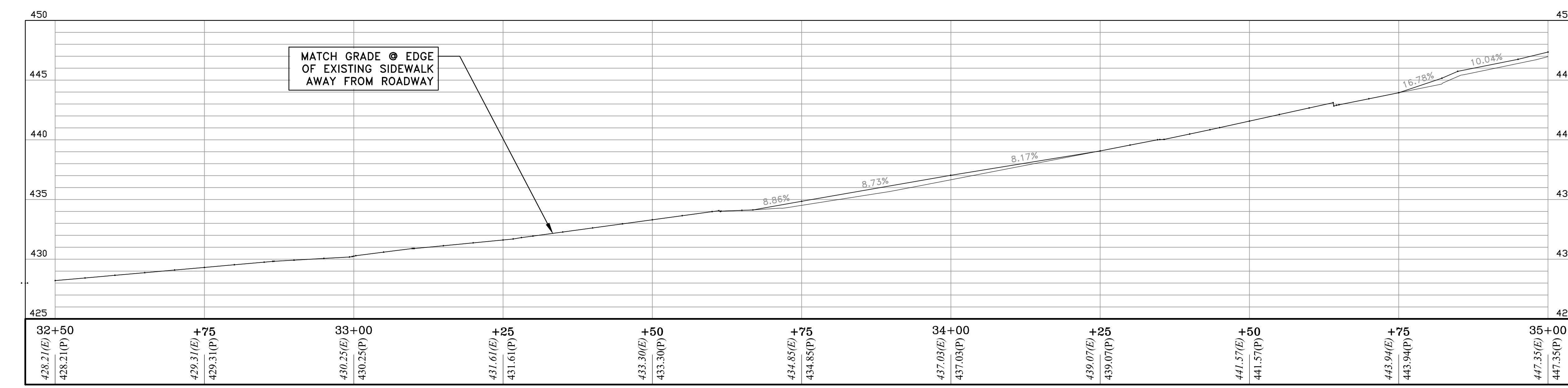
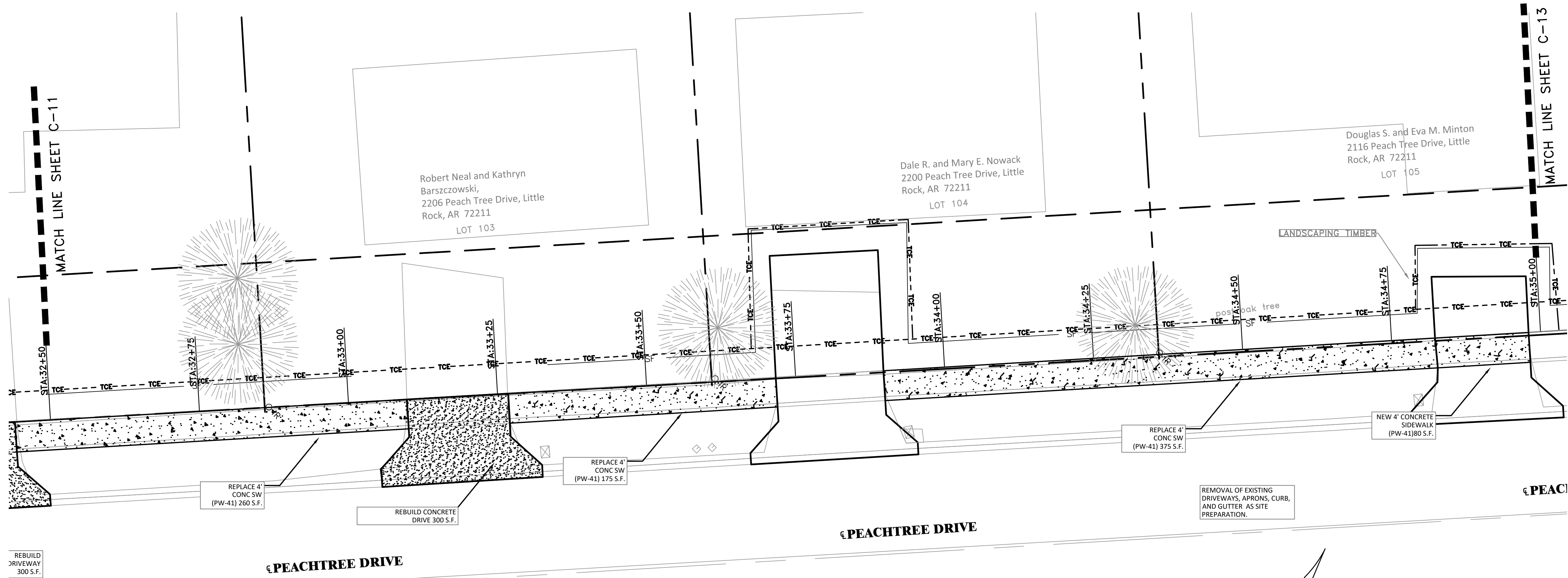
REVISIONS	DATE

CITY OF LITTLE ROCK, ARKANSAS
PEACHTREE DR. SIDEWALK
 PLAN - PROFILE
 STA. 30+00 TO STA. 32+50

DEPARTMENT OF PUBLIC WORKS
 CIVIL ENGINEERING
 701 W. MARKHAM
 LITTLE ROCK, ARKANSAS 72201



DRAWN BY ZR
DESIGNED RH
CHECKED RH
DATE 2018-05-01
SCALE H: 1"=10' V: 1"=5'
PROJECT NO. 6-6B
SHEET NO. C11




NEW SIDEWALK ALONG R-O-W

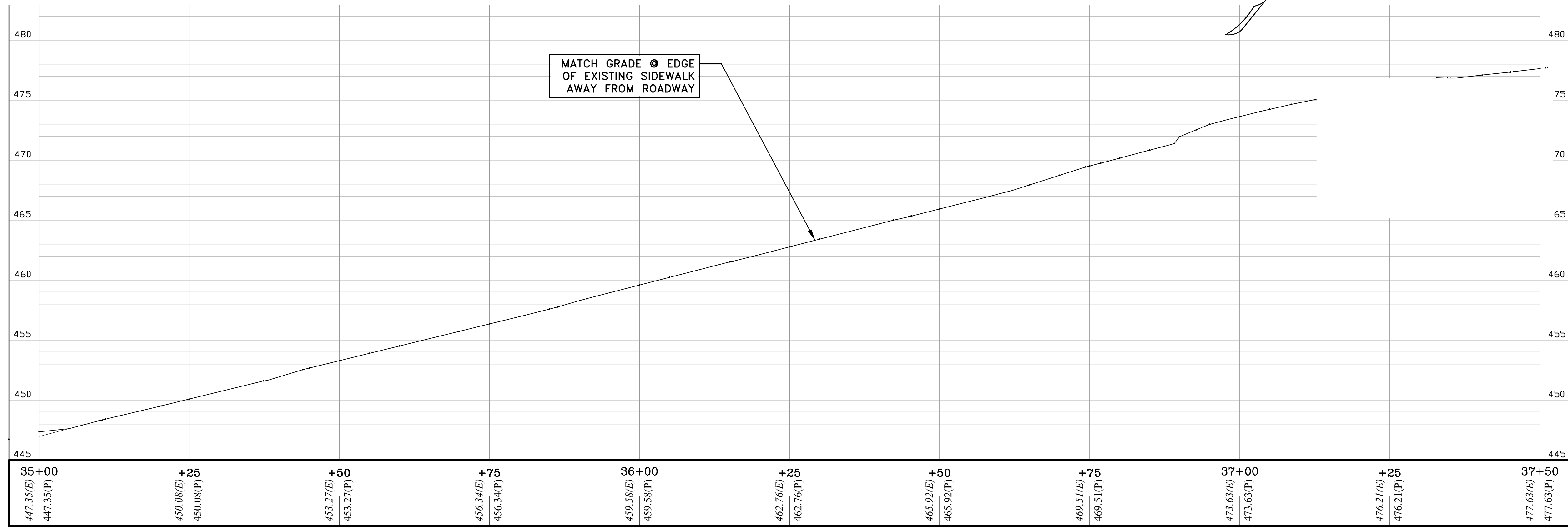
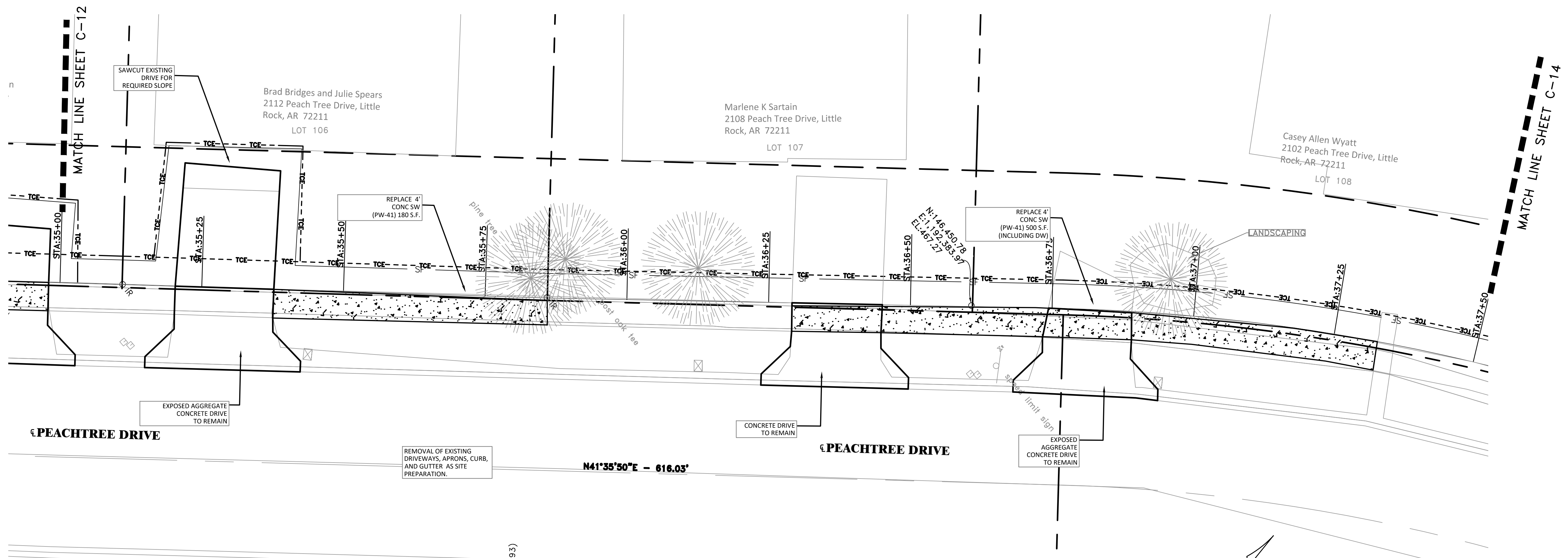
REVISIONS	DATE

CITY OF LITTLE ROCK, ARKANSAS
PEACHTREE DR. SIDEWALK
 PLAN - PROFILE
 STA. 32+50 TO STA. 35+00

DEPARTMENT OF PUBLIC WORKS
 CIVIL ENGINEERING
 701 W. MARKHAM
 LITTLE ROCK, ARKANSAS 72201



DRAWN BY ZR
DESIGNED RH
CHECKED RH
DATE 2018-05-01
SCALE H: 1"=10' V: 1"=5'
PROJECT NO. 6-6B
SHEET NO. C12




NEW SIDEWALK ALONG R-O-W

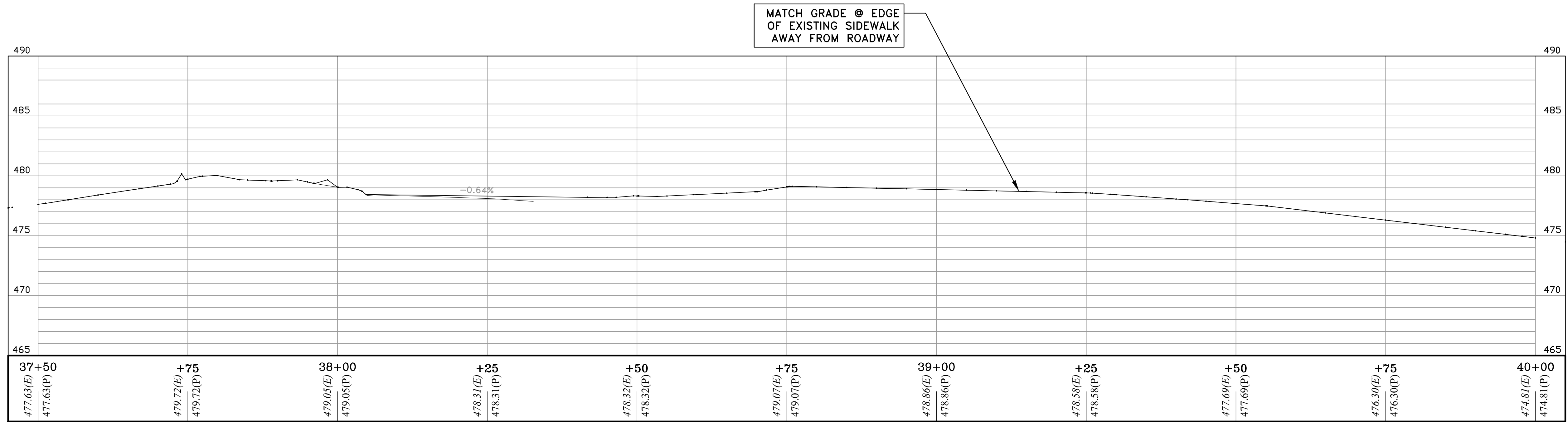
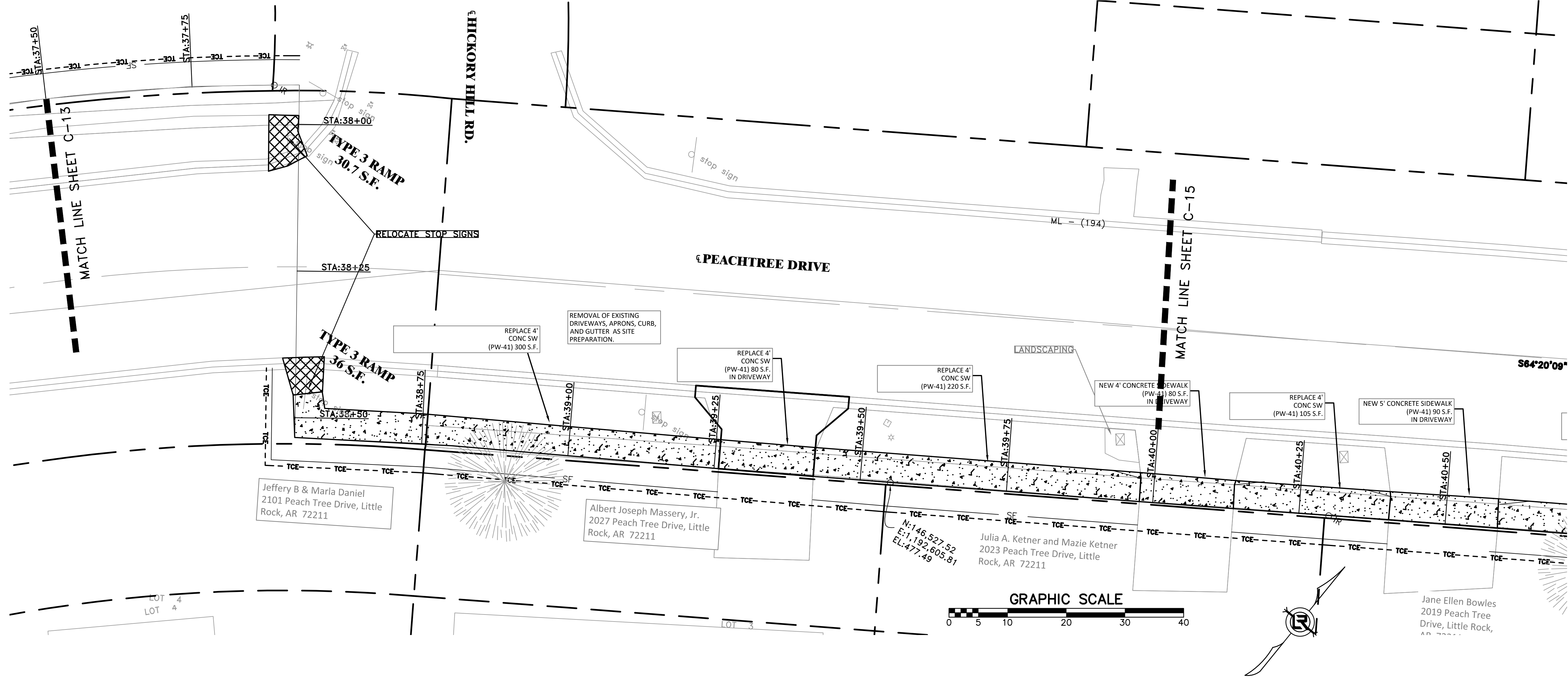
REVISIONS	DATE

CITY OF LITTLE ROCK, ARKANSAS
PEACHTREE DR. SIDEWALK
 PLAN - PROFILE
 STA. 35+00 TO STA. 37+50

DEPARTMENT OF PUBLIC WORKS
 CIVIL ENGINEERING
 701 W. MARKHAM
 LITTLE ROCK, ARKANSAS 72201



DRAWN BY ZR
DESIGNED RH
CHECKED RH
DATE 2018-05-01
SCALE H: 1"=10' V: 1"=5'
PROJECT NO. 6-6B
SHEET NO. C13




NEW SIDEWALK ALONG R-O-W

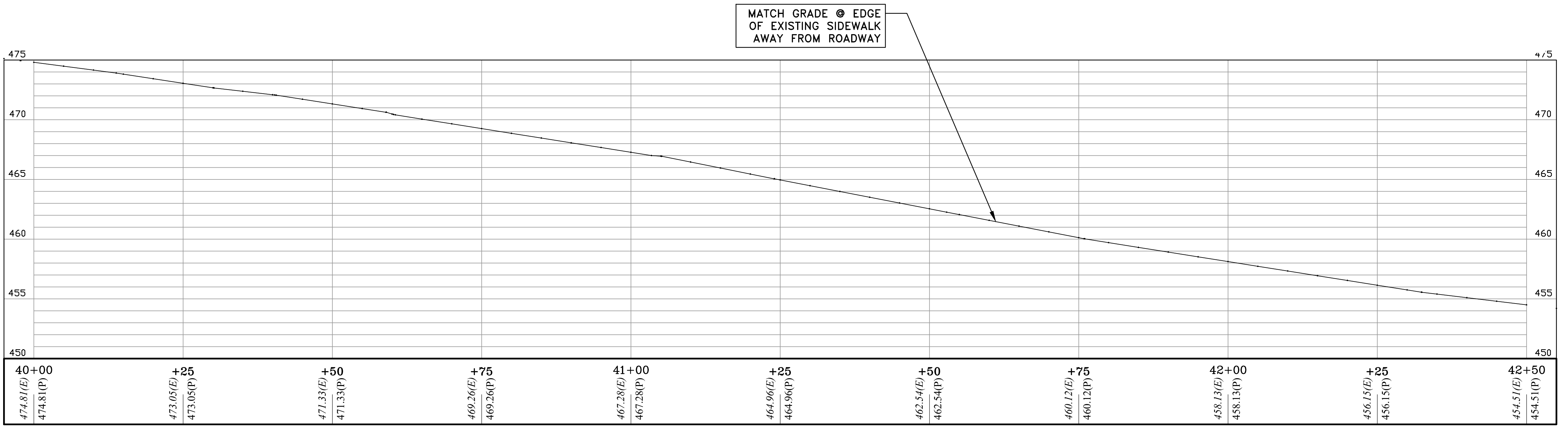
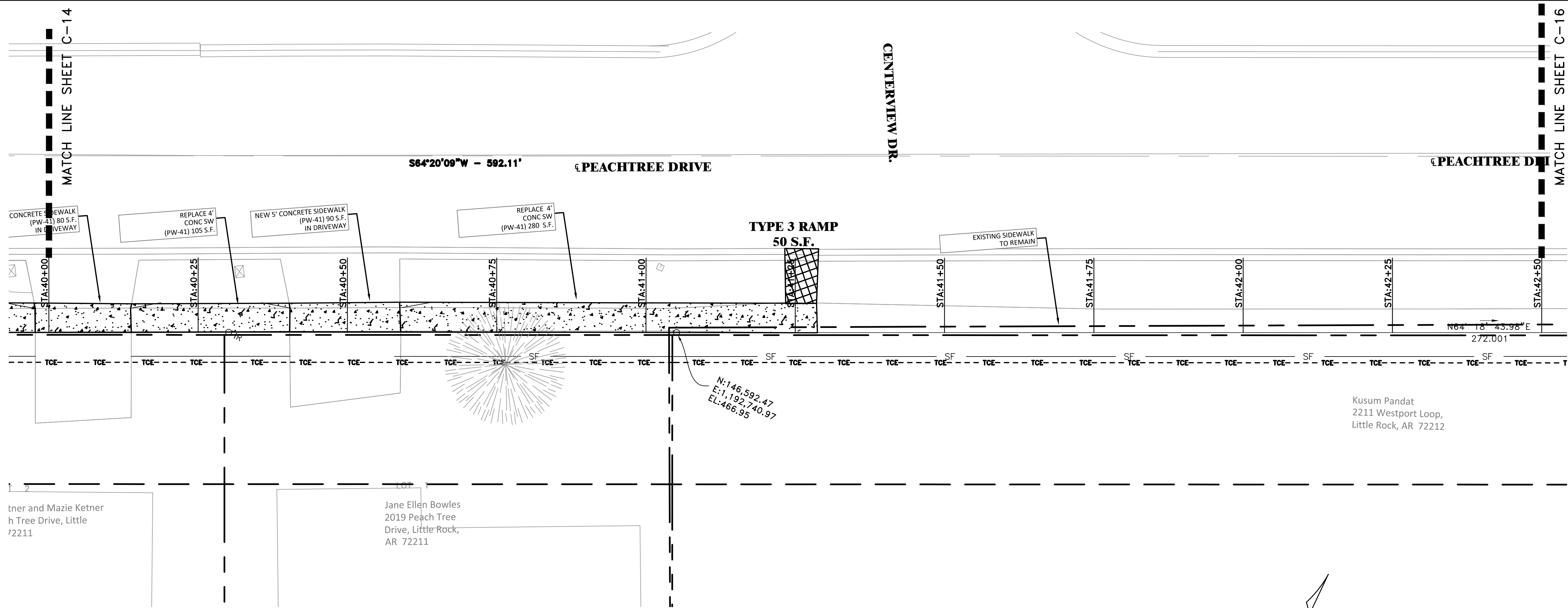
REVISIONS	DATE
ALIGN RAMP	05/01/2018

CITY OF LITTLE ROCK, ARKANSAS
PEACHTREE DR. SIDEWALK
 PLAN - PROFILE
 STA. 37+50 TO STA. 40+00

DEPARTMENT OF PUBLIC WORKS
 CIVIL ENGINEERING
 701 W. MARKHAM
 LITTLE ROCK, ARKANSAS 72201



DRAWN BY ZR
DESIGNED RH
CHECKED RH
DATE 2018-05-01
SCALE H: 1"=10' V: 1"=5'
PROJECT NO. 6-6B
SHEET NO. C14




NEW SIDEWALK ALONG R-O-W

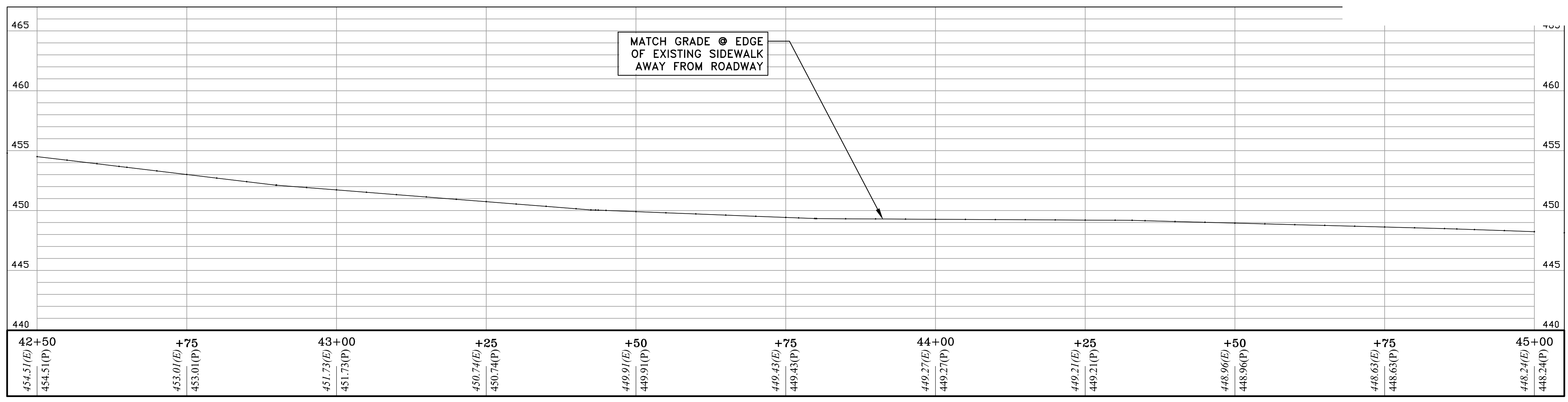
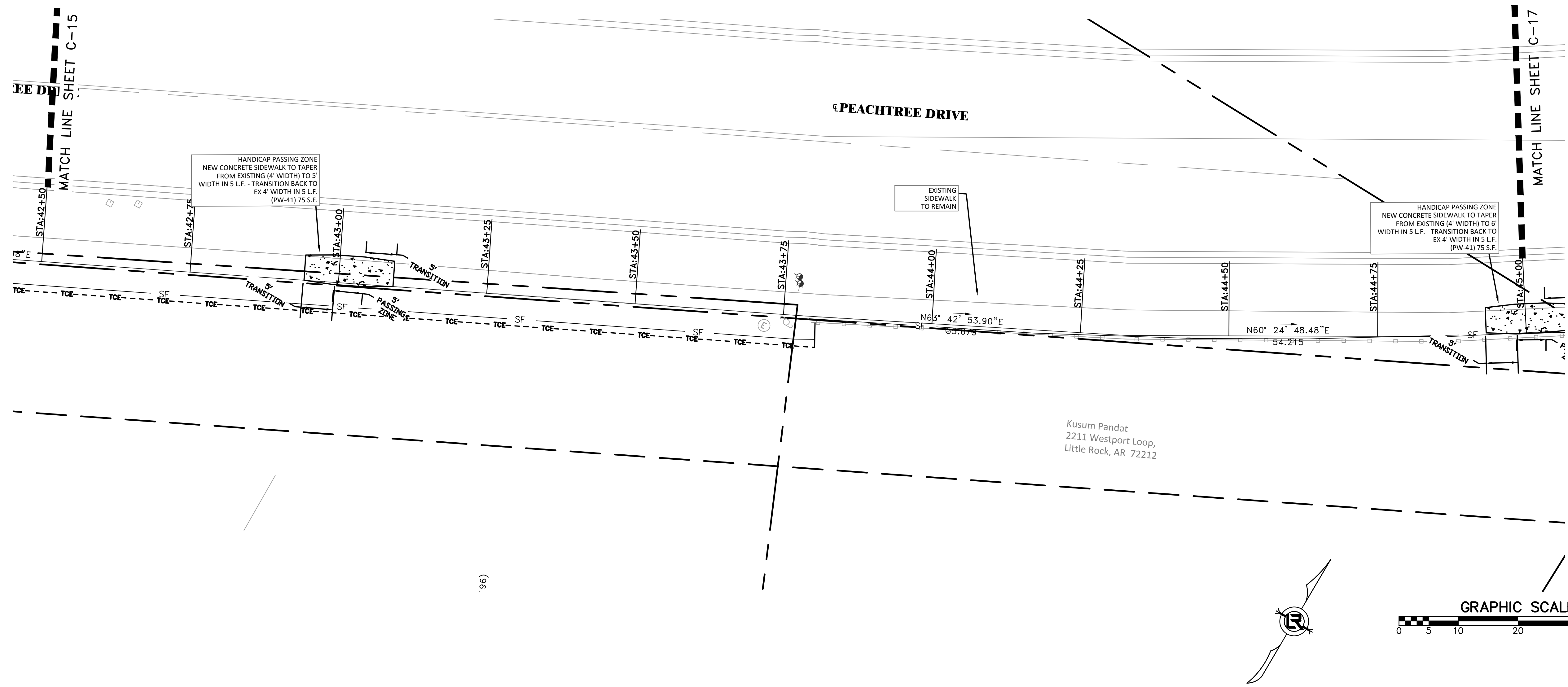
REVISIONS	DATE

CITY OF LITTLE ROCK, ARKANSAS
PEACHTREE DR. SIDEWALK
 PLAN - PROFILE
 STA. 40+00 TO STA. 42+50

DEPARTMENT OF PUBLIC WORKS
 CIVIL ENGINEERING
 701 W. MARKHAM
 LITTLE ROCK, ARKANSAS 72201



DRAWN BY ZR
DESIGNED RH
CHECKED RH
DATE 2018-05-01
SCALE H: 1"=10' V: 1"=5'
PROJECT NO. 6-6B
SHEET NO. C15




NEW SIDEWALK ALONG R-O-W

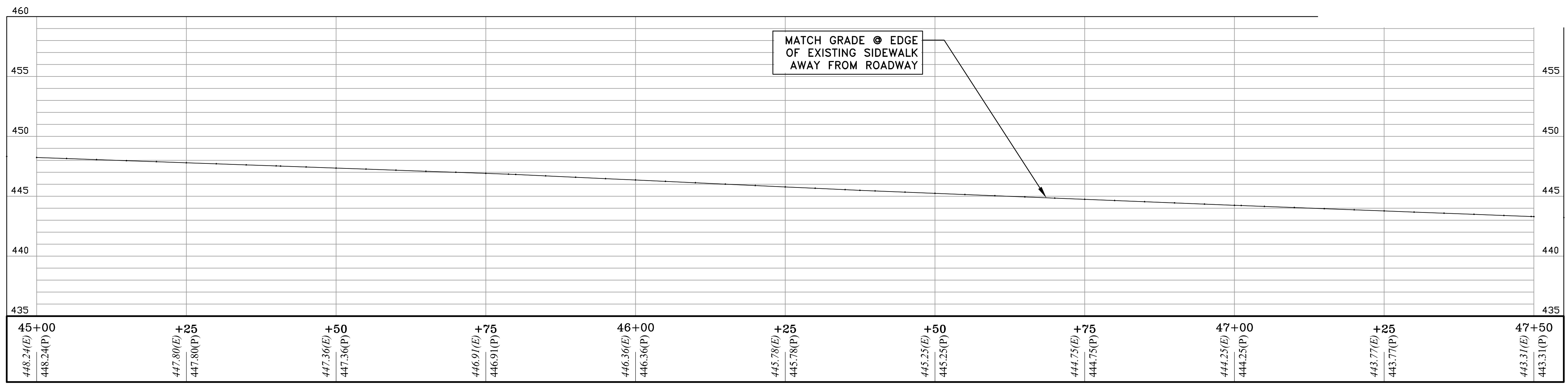
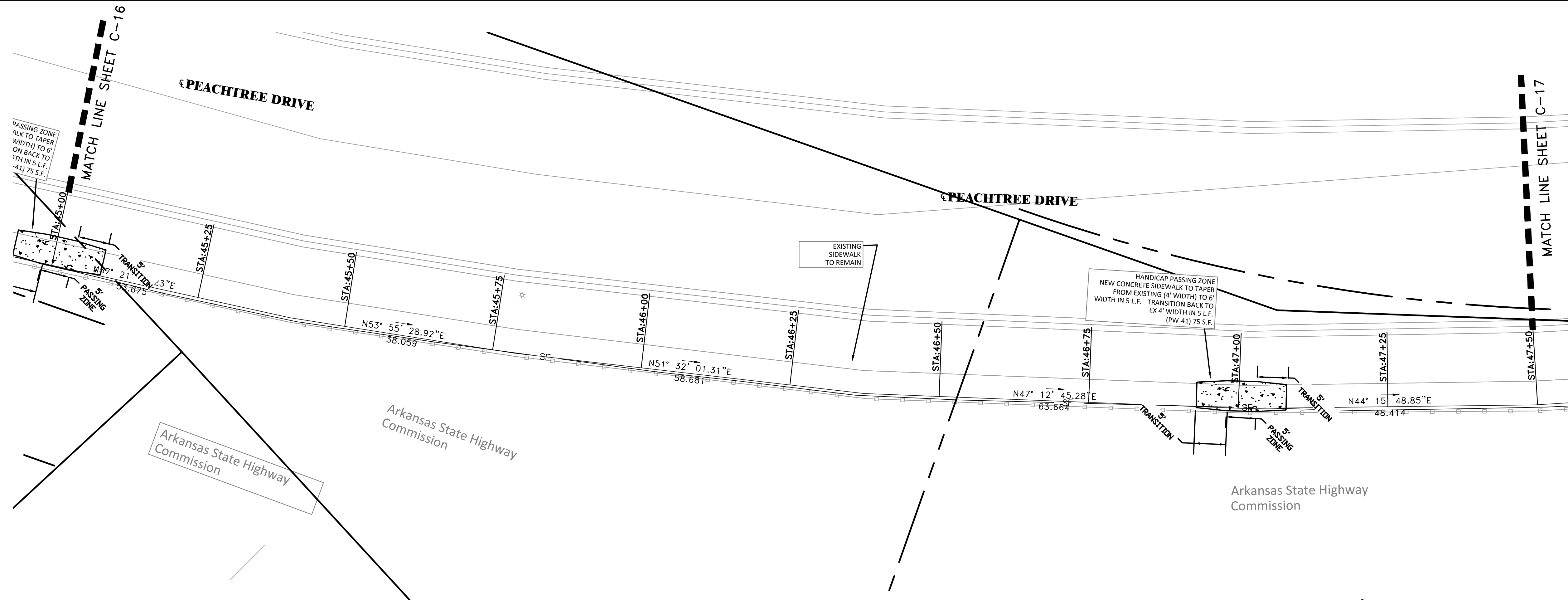
REVISIONS	DATE

CITY OF LITTLE ROCK, ARKANSAS
PEACHTREE DR. SIDEWALK
 PLAN - PROFILE
 STA. 42+50 TO STA. 45+00

DEPARTMENT OF PUBLIC WORKS
 CIVIL ENGINEERING
 701 W. MARKHAM
 LITTLE ROCK, ARKANSAS 72201



DRAWN BY ZR
DESIGNED RH
CHECKED RH
DATE 2018-05-01
SCALE H: 1"=10' V: 1"=5'
PROJECT NO. 6-6B
SHEET NO. C16




NEW SIDEWALK ALONG R-O-W

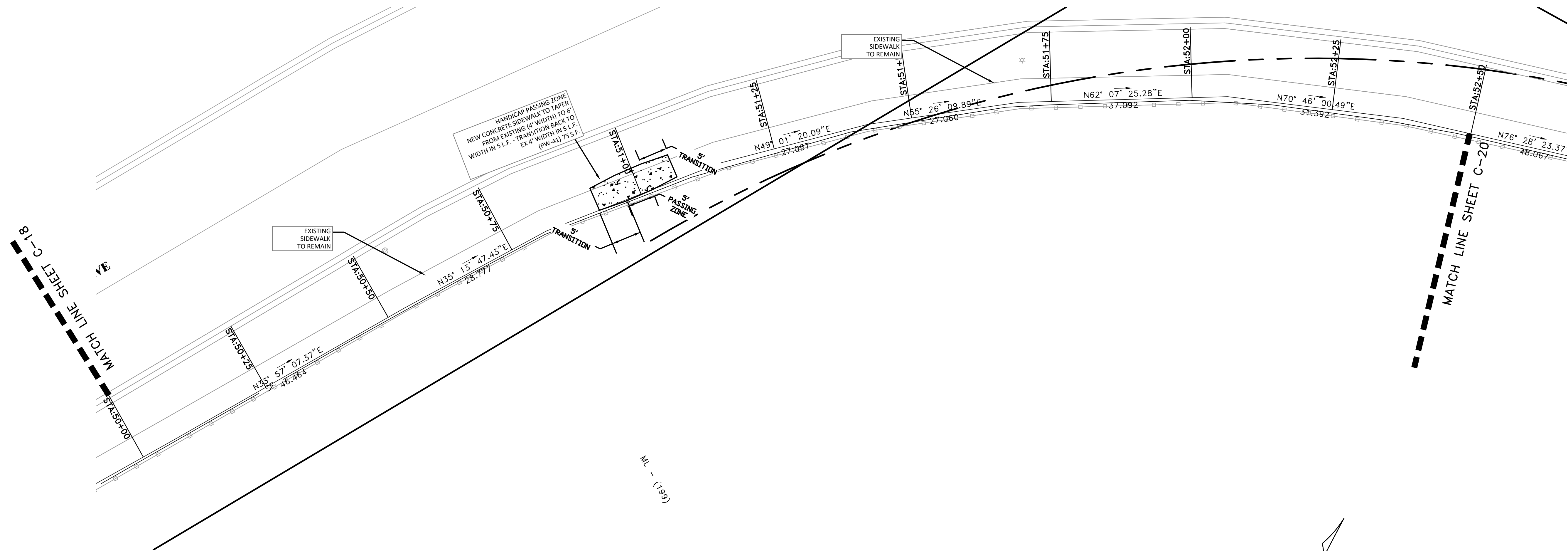
REVISIONS	DATE

CITY OF LITTLE ROCK, ARKANSAS
PEACHTREE DR. SIDEWALK
 PLAN - PROFILE
 STA. 45+00 TO STA. 47+50

DEPARTMENT OF PUBLIC WORKS
 CIVIL ENGINEERING
 701 W. MARKHAM
 LITTLE ROCK, ARKANSAS 72201




DRAWN BY
 ZR
 DESIGNED
 RH
 CHECKED
 RH
 DATE
 2018-05-01
 SCALE
 H: 1"=10'
 V: 1"=5'
 PROJECT NO.
 6-6B
 SHEET NO.
C17



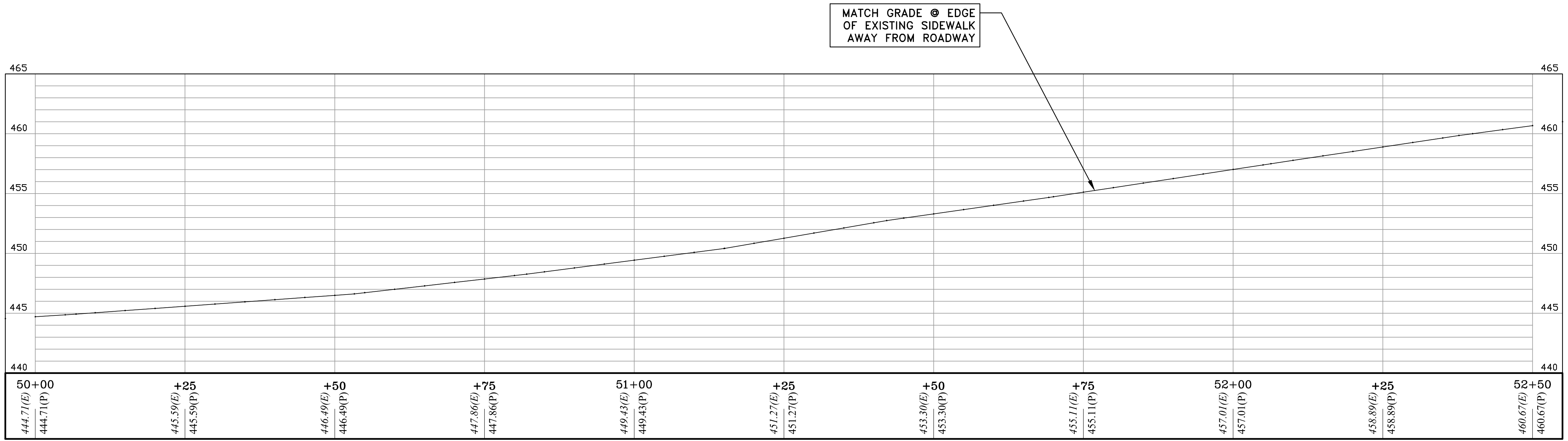
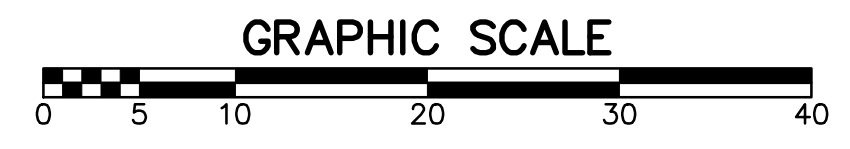

REVISIONS	DATE

CITY OF LITTLE ROCK, ARKANSAS
PEACHTREE DR. SIDEWALK
 PLAN - PROFILE
 STA. 50+00 TO STA. 52+50

DEPARTMENT OF PUBLIC WORKS
 CIVIL ENGINEERING
 701 W. MARKHAM
 LITTLE ROCK, ARKANSAS 72201



DRAWN BY ZR
DESIGNED RH
CHECKED RH
DATE 2018-05-01
SCALE H: 1"=10' V: 1"=5'
PROJECT NO. 6-6B
SHEET NO. C19



NEW SIDEWALK ALONG R-O-W

