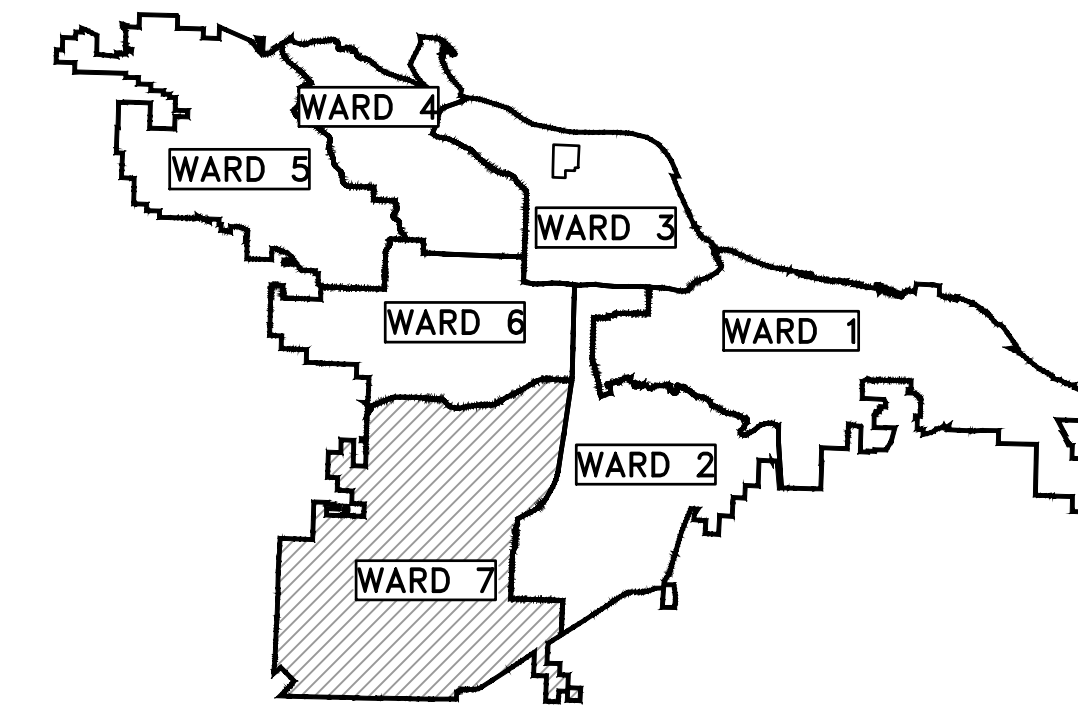


CLR PROJECT #7-15-SW-407

WARD 7 SIDEWALK

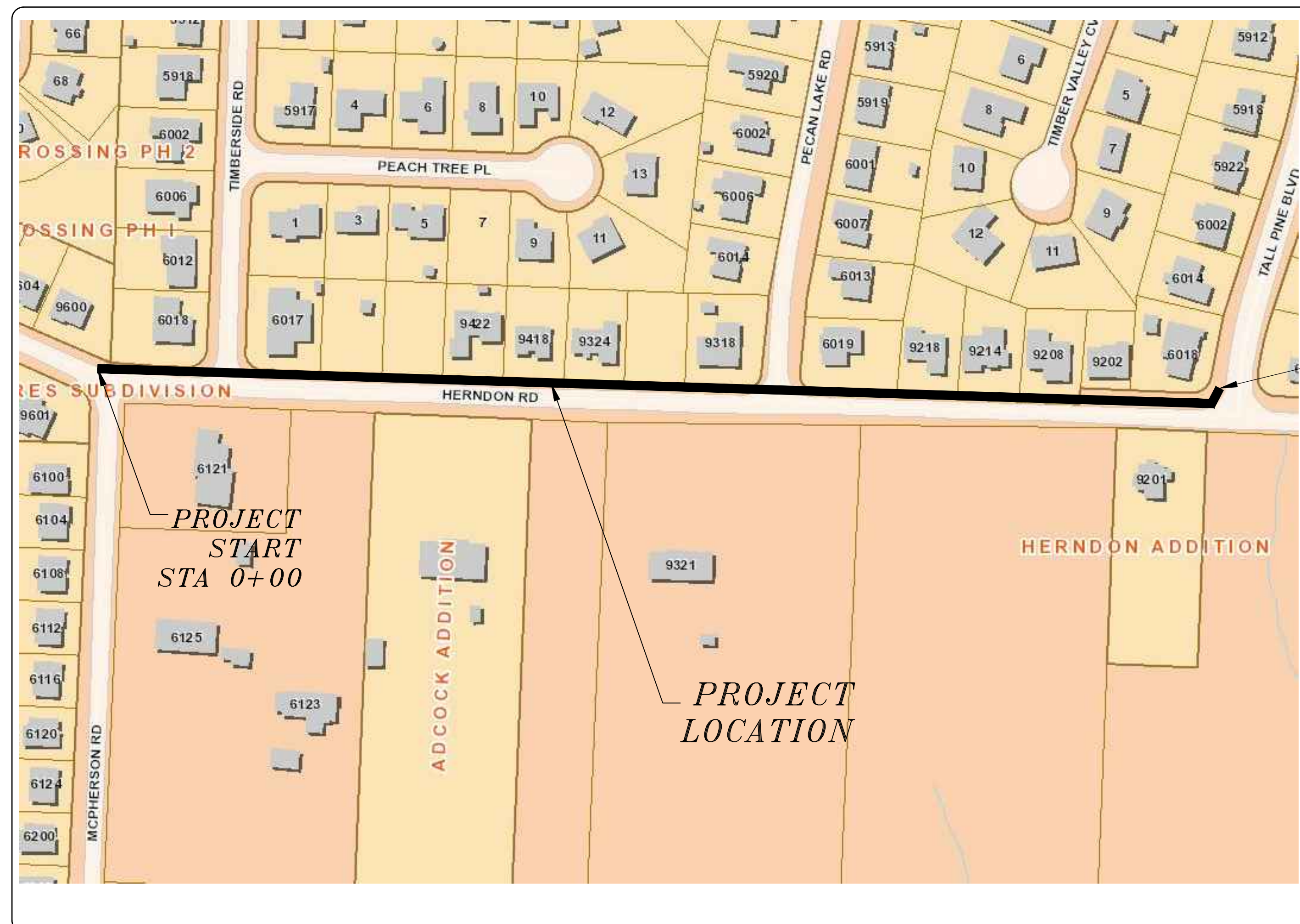

HERNDON ROAD

FROM MCPHERSON RD TO TALL PINE BLVD



PROJECT LOCATION - WARD 7

SHEET NO.	TITLE
C1	COVER SHEET
C2	GENERAL NOTES, LEGEND, & QUANTITIES
C3	FIELD TIES/ LAYOUT SHEET
C4	SITE PREPARATION
C5	SIDEWALK PLAN AND PROFILE (1 OF 3)
C6	SIDEWALK PLAN AND PROFILE (2 OF 3)
C7	SIDEWALK PLAN AND PROFILE (3 OF 3)
C8	DRIVEWAY PLANS (1 OF 2)
C9	DRIVEWAY PLANS (2 OF 2)
C10	EROSION CONTROL PHASE 1
C11	EROSION CONTROL PHASE 2
C12	EROSION CONTROL PHASE 3
C13	CROSS SECTIONS (1 OF 2)
C14	CROSS SECTIONS (2 OF 2)



PROJECT
END
STA 15+15.13

90% SUBMITTAL



2019-2021
BOND PROGRAM

DEPARTMENT OF PUBLIC WORKS
CIVIL ENGINEERING
701 WEST MARKHAM STREET
LITTLE ROCK, ARKANSAS 72201




DEVELOPMENT
CONSULTANTS INC.

2200 NORTH RODNEY
PARHAM RD., SUITE 220
LITTLE ROCK, AR
72212-4155
PH. 501-221-7880

REVISIONS	DATE

CITY OF LITTLE ROCK, ARKANSAS
WARD 7 SIDEWALK
COVER SHEET

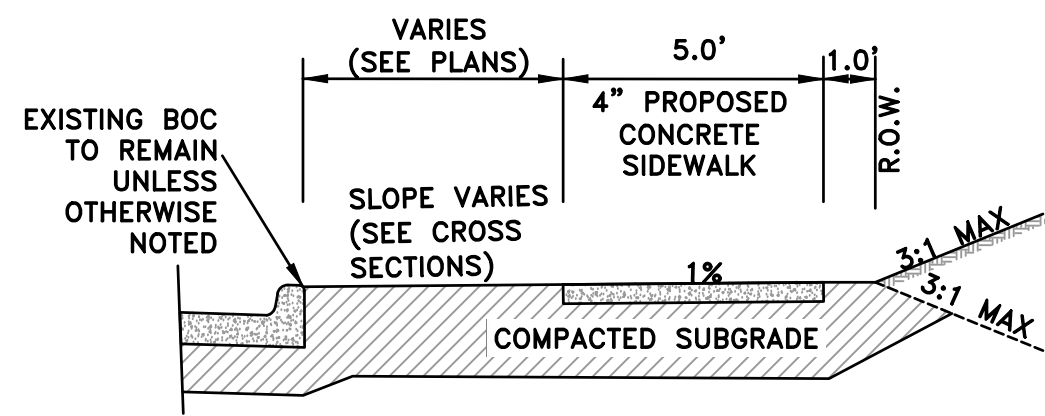
DEPARTMENT OF PUBLIC WORKS
CIVIL ENGINEERING
701 W. MARKHAM
LITTLE ROCK, ARKANSAS 72201



DRAWN BY	
BY	
DESIGNED BY	
CHECKED BY	
BK	
DATE	9-24-19
SCALE	
PROJECT NO.	CLR #7-15-SW-407
SHEET NO.	C1

90% SUBMITTAL

CLR PROJECT #7-16-SW-407			
WARD 7 SIDEWALK IMPROVEMENTS			
ITEM #	ITEM DESCRIPTION	UNIT	QUANTITY
2.01	SITE PREPARATION	LS	1
3.01	UNCLASSIFIED EXCAVATION	CY	250
7.06	CONCRETE DRIVEWAY (6" THICK)	SF	3705
8.03	CONCRETE CURB AND GUTTER (CLASS 3)	LF	45
9.04	CONCRETE SIDEWALK (4" THICK)	SF	5470
10.04	OPEN BACK CURB INLET	EA	1
14.02	SOLID SODDING, SPECIAL (INCLUDES TOPSOIL)	SY	556
19.01	FINAL CLEANUP	LS	1
22.10	MAILBOX RELOCATION	EA	3
24.06	SEDIMENT BARRIER (SD1)	EA	1
24.08	SEDIMENT BARRIER (SD3)	EA	6
24.11	SILT FENCE (TYPE A)	LF	980
25.24	RELOCATE FENCE CHAIN LINK (4')	LF	19
SP-1	SIDEWALK ON BACK OF CURB CROSSOVER BRIDGE	LS	1
SP-2	SIDEWALK CROSSOVER BRIDGE	LS	1



TYPICAL SECTION - WARD 7 SIDEWALK

Sta 0+00 to Sta. 15+15.13

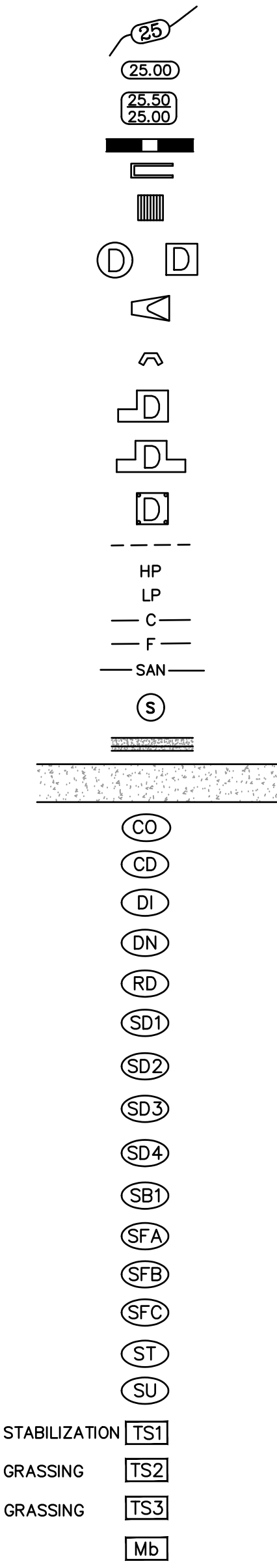
EXISTING

PROPOSED

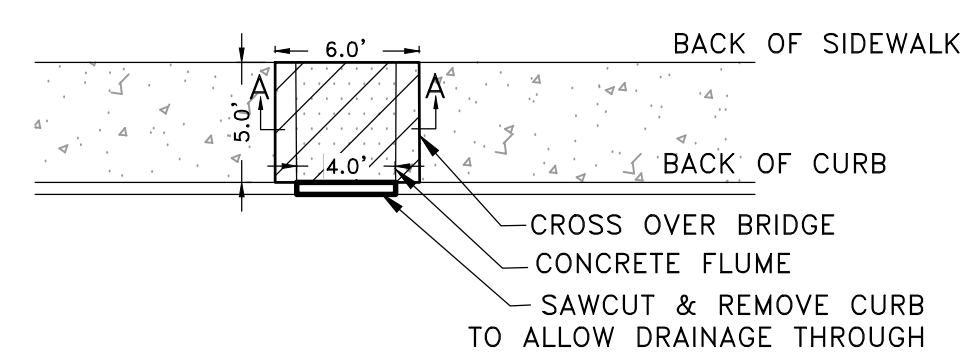
- IRON ROD
- PK NAIL
- R.R. SPIKE
- CONC. MONUMENT
- WATER VALVE
- WATER METER
- FIRE HYDRANT
- GAS METER
- GAS VALVE
- CLEAN-OUT
- GUARD POST (BOLLARD)
- SIGN POST
- BENCHMARK
- STORM SEWER MANHOLE
- SANITARY SEWER MANHOLE
- TELEPHONE MANHOLE
- ELECTRIC MANHOLE
- TELEPHONE BOX
- ELECTRIC BOX
- CABLE BOX
- UTILITY POLE
- GUY WIRE
- LIGHT POLE
- POST OR POLE (TYPE AS NOTED)
- MAILBOX
- DECIDUOUS TREE
- EVERGREEN/CONIFEROUS TREE
- BUSH
- PROPERTY LINE
- SETBACK LINE
- EASEMENT LINE
- CURB
- FENCE
- OVERHEAD ELECTRIC
- OVERHEAD TELEPHONE
- OVERHEAD CABLE
- UNDERGROUND TELEPHONE
- UNDERGROUND ELECTRIC
- UNDERGROUND CABLE
- WATER LINE
- SEWER LINE
- GAS LINE
- STORM SEWER/CULVERT
- EDGE OF WOODS
- CONTOUR LINE



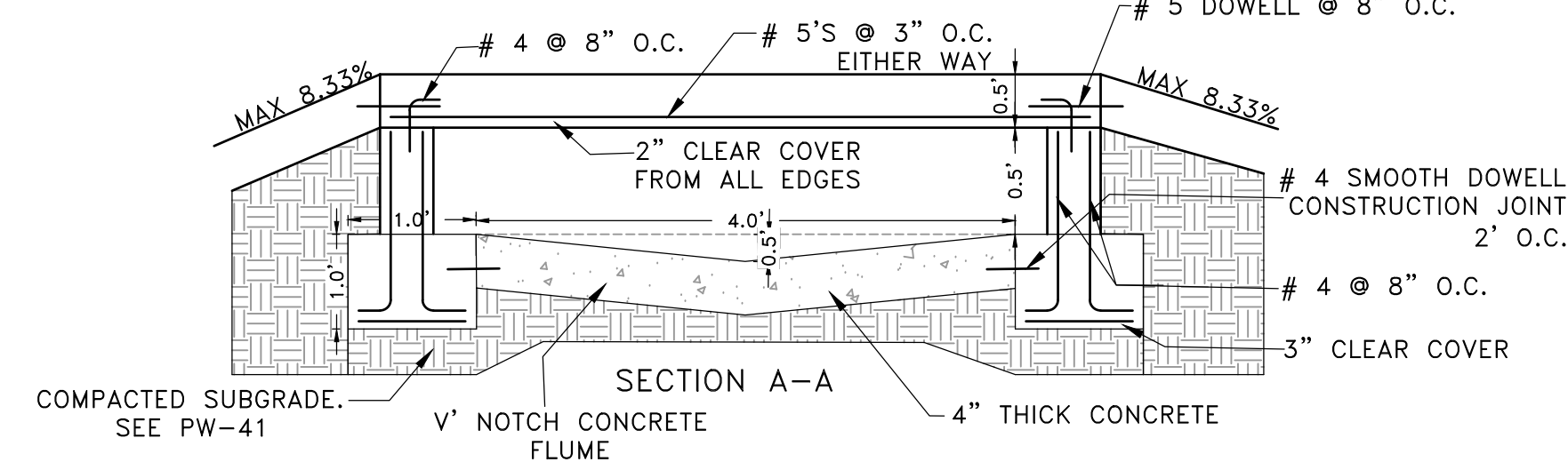
- PROPOSED CONTOUR
- PROPOSED SPOT ELEVATION
- PROPOSED SPOT CURB ELEVATION
- STORM SEWER - PIPE
- STORM SEWER - MITERED END SECTION
- STORM SEWER - GRATE INLET
- STORM SEWER - JUNCTION BOX
- STORM SEWER - FLARED END SECTION
- STORM SEWER - HEADWALL
- STORM SEWER - SINGLE WING
- STORM SEWER - DOUBLE WING
- STORM SEWER - AREA INLET
- GRADE BREAK LINE
- HIGH POINT
- LOW POINT
- CUT LINE
- FILL LINE
- SANITARY SEWER PIPE
- SANITARY SEWER MANHOLE
- PROPOSED CURB
- PROPOSED CONCRETE
- CONSTRUCTION - ENTRANCE/EXIT
- CHECK DAM
- DIVERSION BERM
- DOWNDRAIN STRUCTURE - TEMPORARY
- ROCK DAM
- SEDIMENT BARRIER - SILT FENCE
- SEDIMENT BARRIER - GRAVEL RING
- SEDIMENT BARRIER - BLOCK & GRAVEL
- SEDIMENT BARRIER - BLOCK
- TEMPORARY SEDIMENT BASIN
- SILT FENCE - TYPE A
- SILT FENCE - TYPE B
- SILT FENCE - TYPE C
- STORM DRAIN OUTLET PROTECTION
- SURFACE ROUGHENING
- DISTURBED AREA STABILIZATION - TEMPORARY STABILIZATION
- DISTURBED AREA STABILIZATION - TEMPORARY GRASSING
- DISTURBED AREA STABILIZATION - PERMANENT GRASSING
- MATTING/BLANKETS



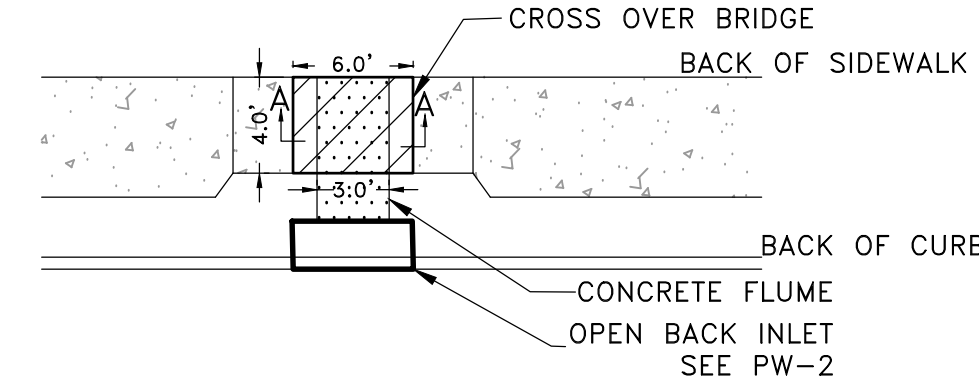
PLAN VIEW



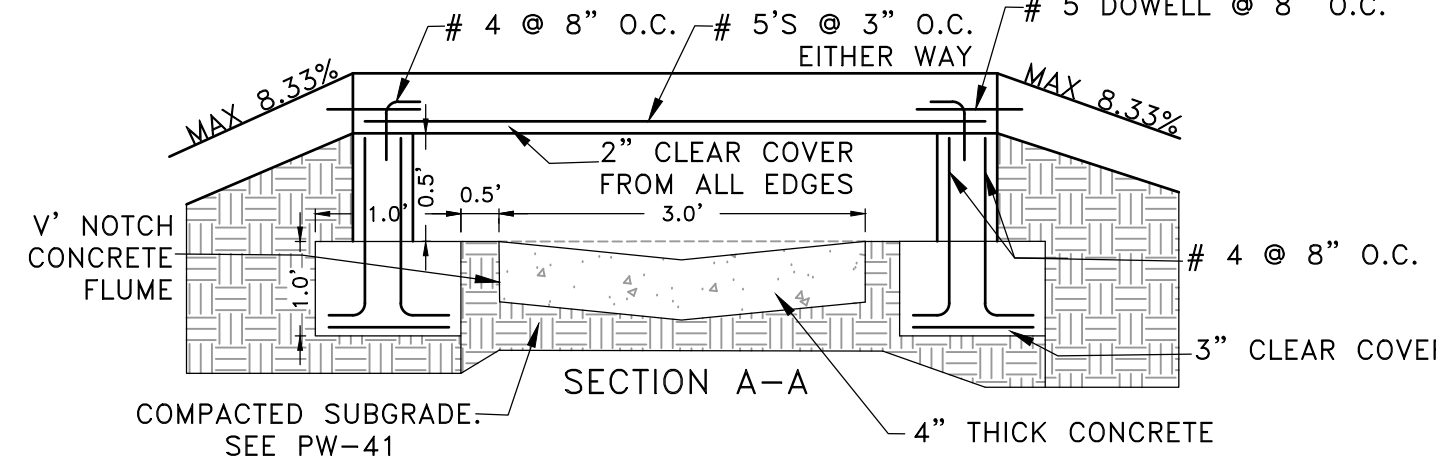
SECTION VIEW



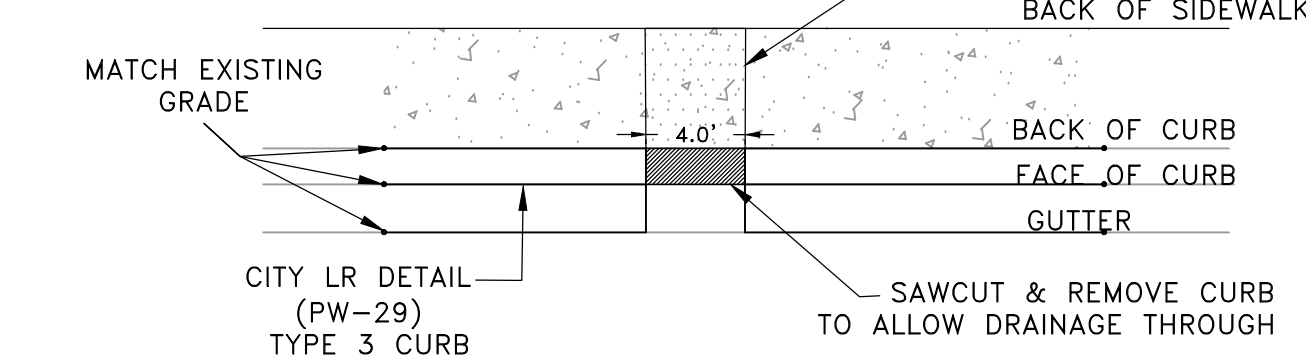
PLAN VIEW



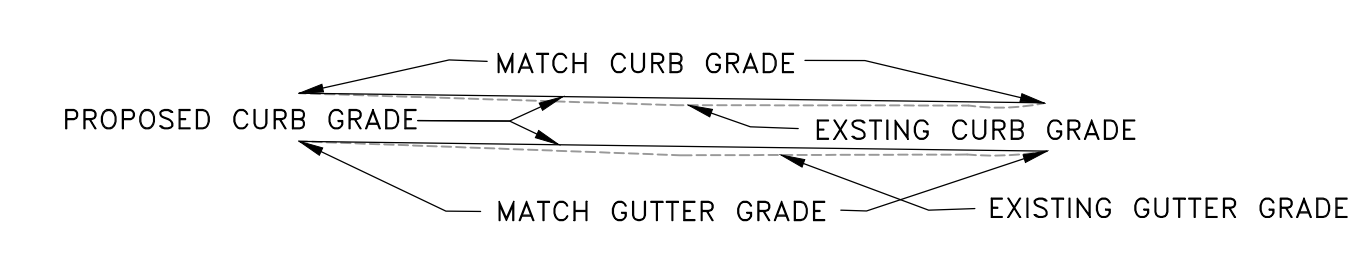
SECTION VIEW



PLAN VIEW



PROFILE



PROVIDE CONSTANT SLOPE OF 1.44% THROUGH CURB REMOVAL TO ALLOW POSITIVE DRAINAGE AND FLOW

SP-1 N.T.S. SIDEWALK ON BACK OF CURB CROSSOVER BRIDGE


SP-2 N.T.S. SIDEWALK CROSSOVER BRIDGE

SP-3 N.T.S. CURB REMOVAL

REVISIONS	DATE

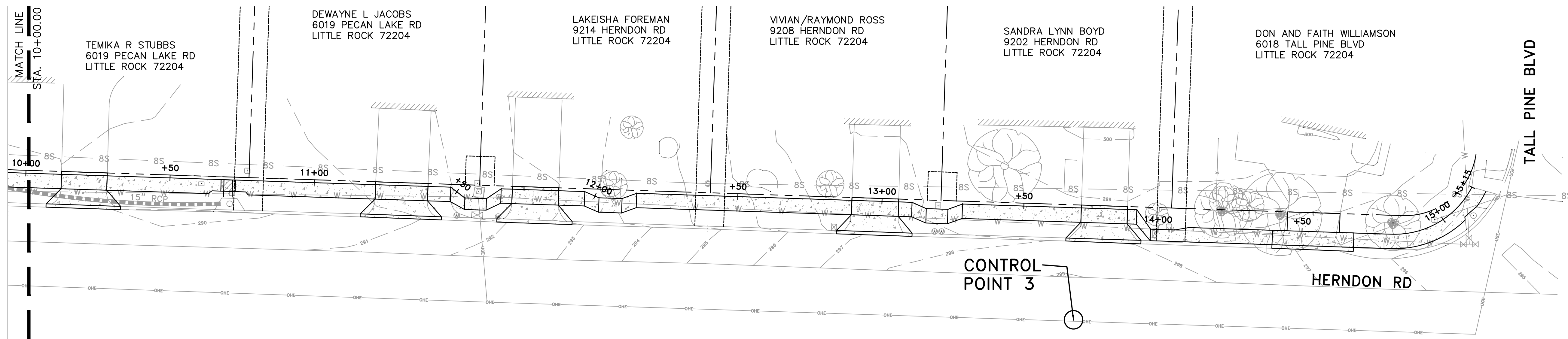
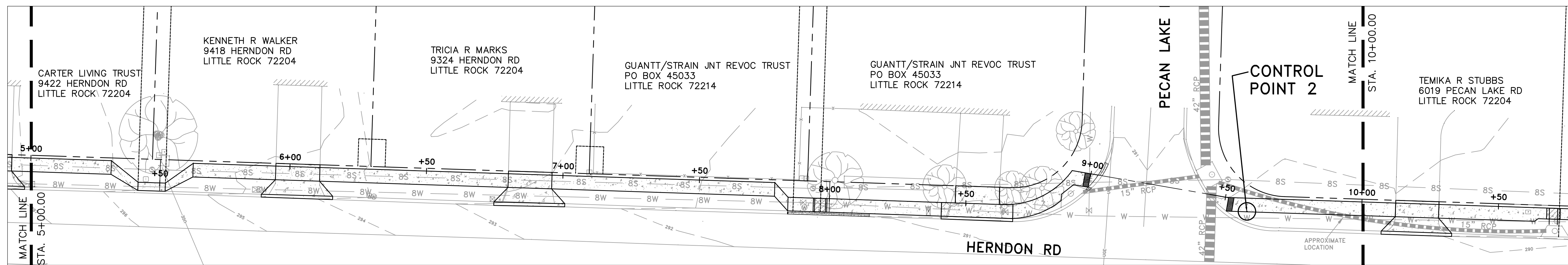
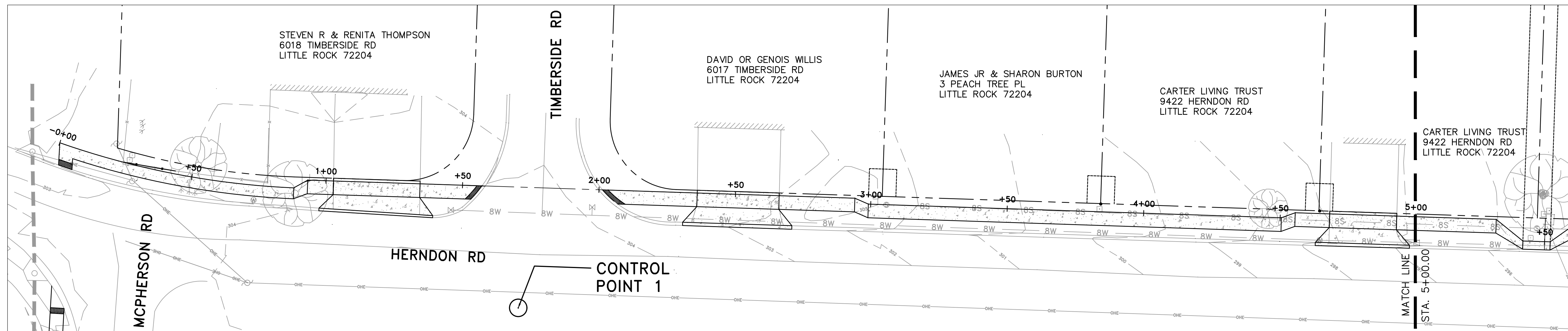
CITY OF LITTLE ROCK, ARKANSAS
WARD 7 SIDEWALK
LEGEND, INDEX, QUANTITIES

DEPARTMENT OF PUBLIC WORKS
CIVIL ENGINEERING
701 W. MARKHAM
LITTLE ROCK, ARKANSAS 72201



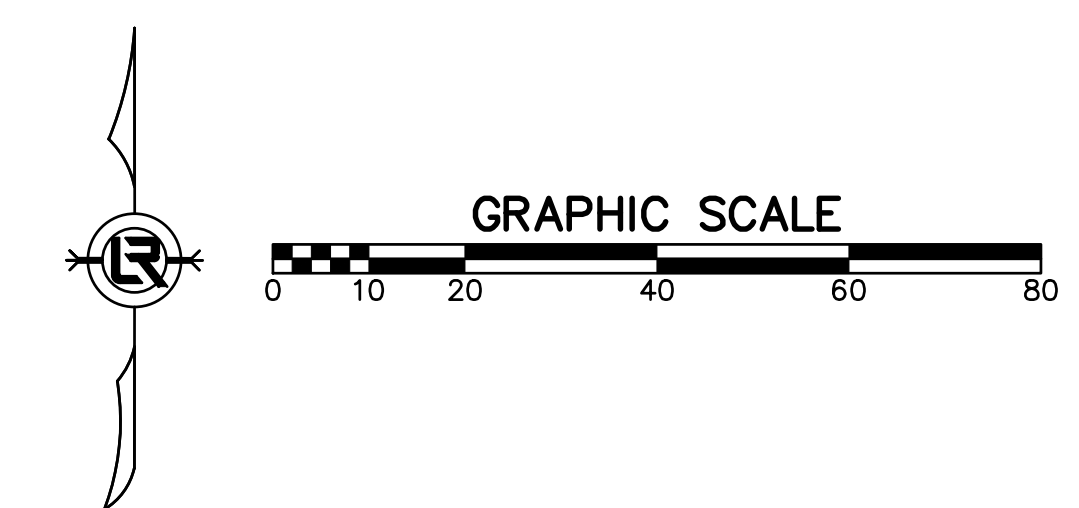
DRAWN BY
BY
DESIGNED BY
CHECKED BK
DATE 9-24-2019
SCALE

PROJECT NO. CLR #7-15-SW-407
SHEET NO. C2



CONTROL POINT NAME	TYPE	NORTHING	EASTING	ELEVATION
CONTROL POINT-1	TRAV NAIL	132068.33	1197423.40	304.83
CONTROL POINT-2	TRAV NAIL	132082.10	1198197.32	290.86
CONTROL POINT-3	TRAV NAIL	132034.70	1198602.61	298.20


90% SUBMITTAL



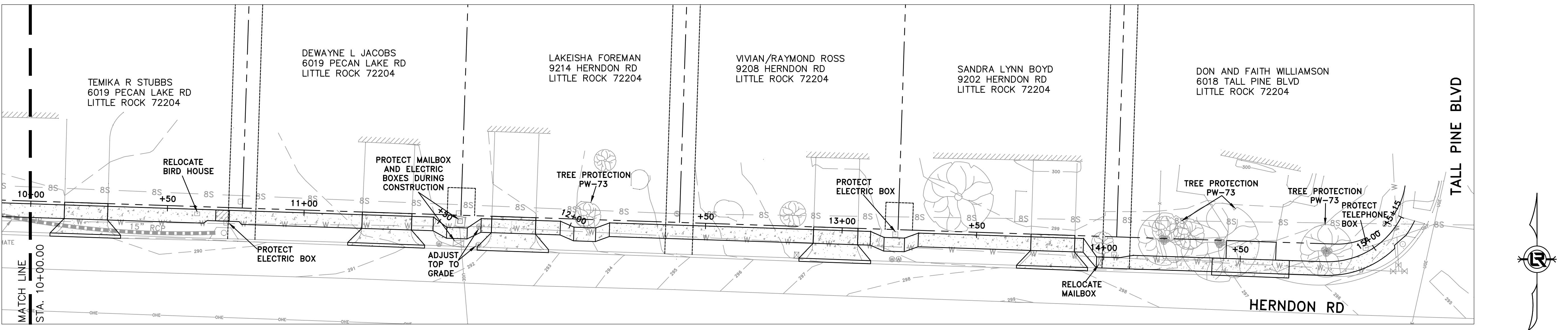
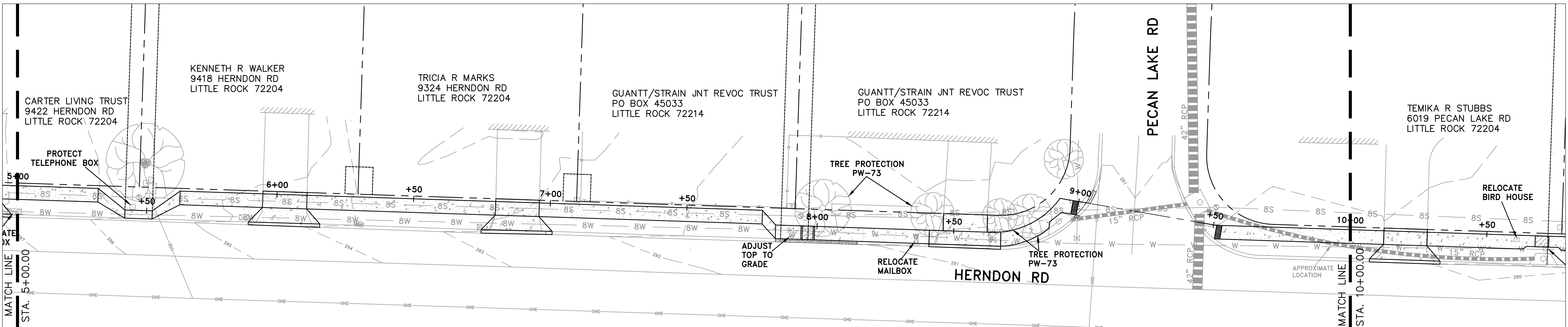
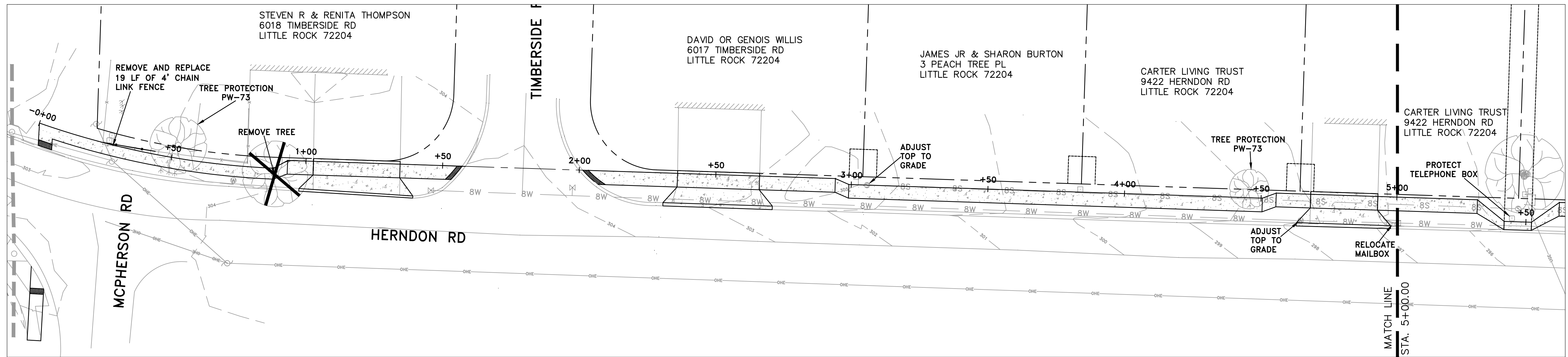
REVISIONS	DATE

CITY OF LITTLE ROCK, ARKANSAS
WARD 7 SIDEWALK
FIELD TIES/ LAYOUT SHEET

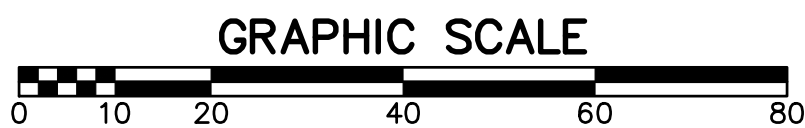
DEPARTMENT OF PUBLIC WORKS
CIVIL ENGINEERING
701 W. MARKHAM
LITTLE ROCK, ARKANSAS 72201



DRAWN BY
BY
DESIGNED BY
CHECKED BK
DATE 9-24-19
SCALE 1:20
PROJECT NO. CLR #7-15-SW-407
SHEET NO. C3



90% SUBMITTAL



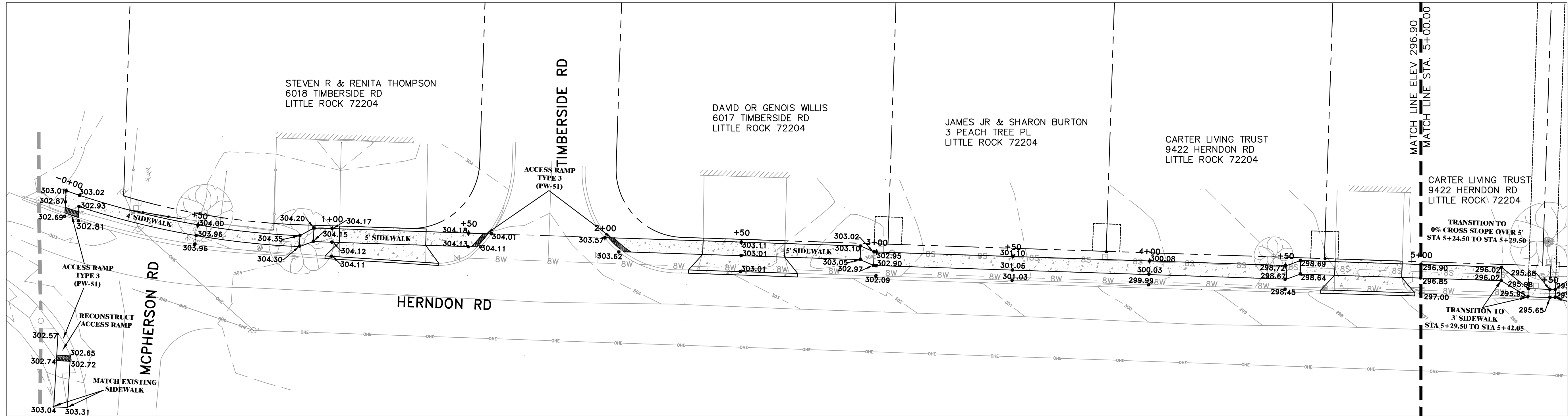
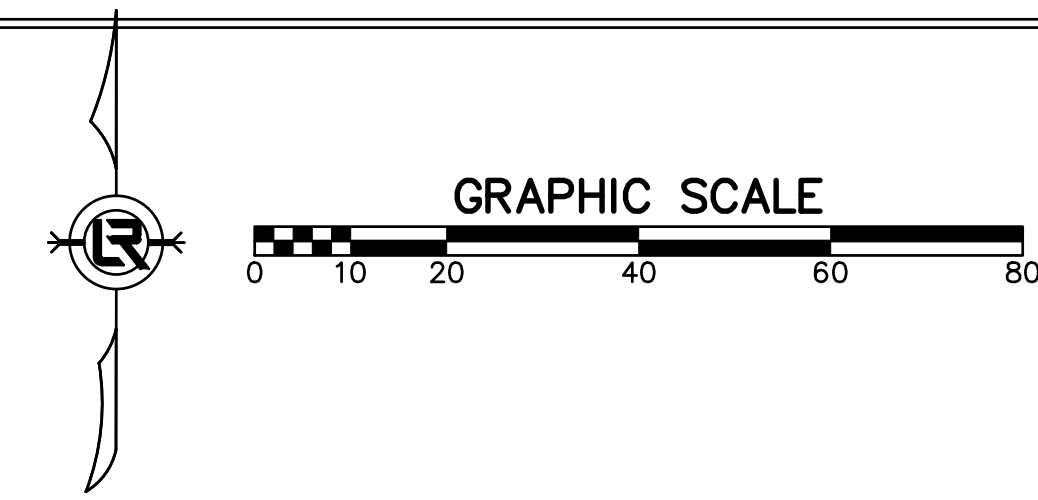
REVISIONS	DATE

CITY OF LITTLE ROCK, ARKANSAS
WARD 7 SIDEWALK
SITE PREPARATION

DEPARTMENT OF PUBLIC WORKS
CIVIL ENGINEERING
701 W. MARKHAM
LITTLE ROCK, ARKANSAS 72201


DRAWN BY
BY
DESIGNED BY
CHECKED BK
DATE 9-24-19
SCALE 1:20
PROJECT NO. CLR #7-15-SW-407
SHEET NO. C4

90% SUBMITTAL



CITY OF LITTLE ROCK, ARKANSAS
 WARD 7 SIDEWALK
 PLAN AND PROFILE (1 OF 3)

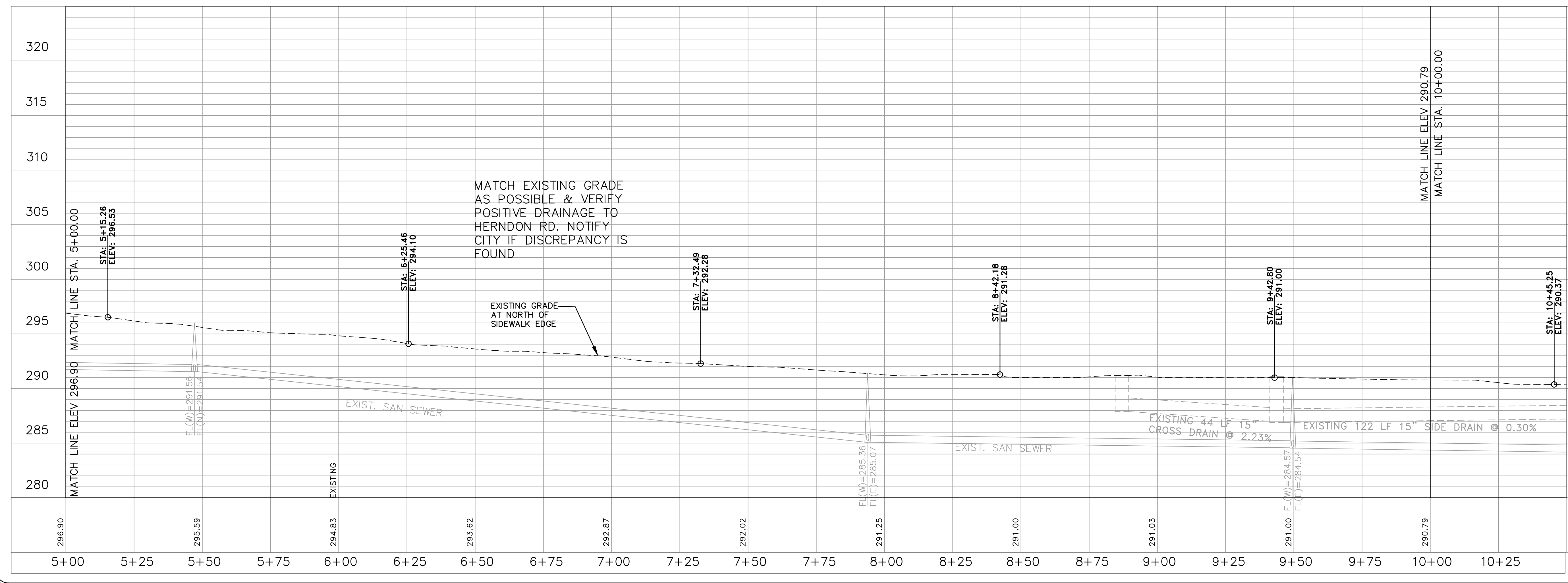
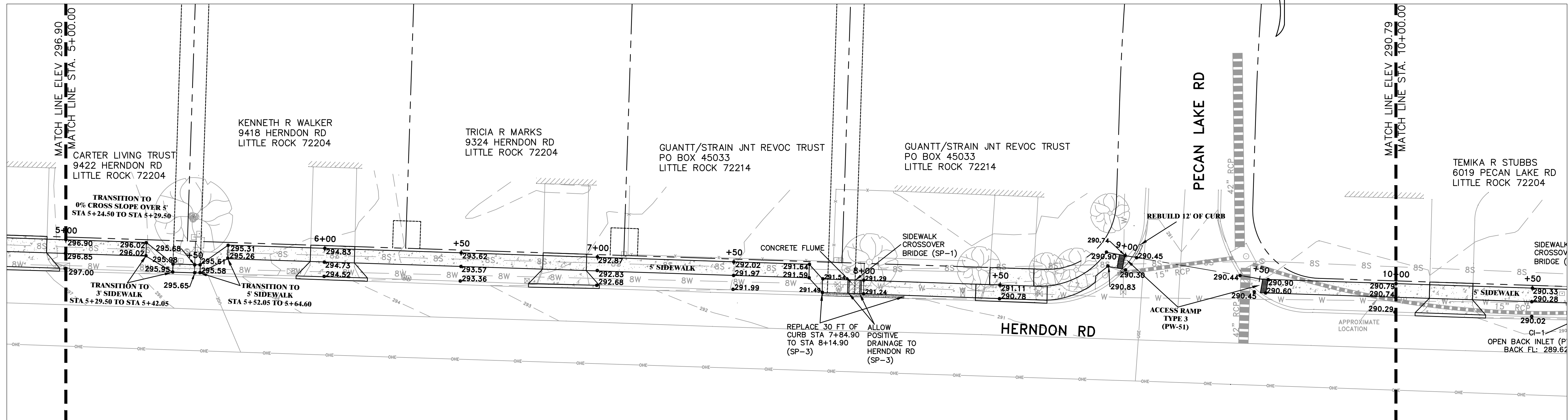
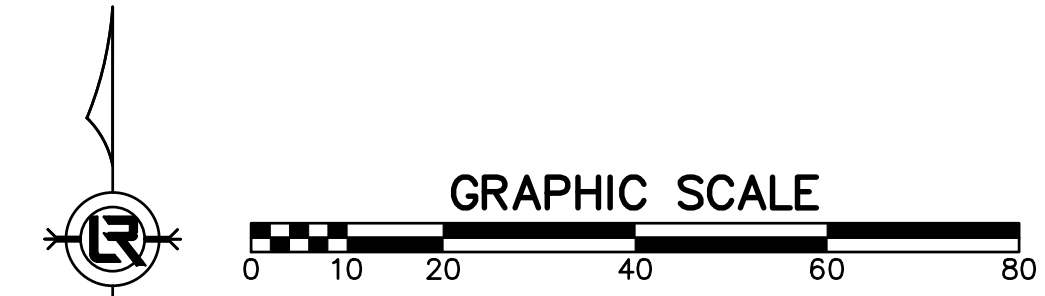
DEPARTMENT OF PUBLIC WORKS
 CIVIL ENGINEERING
 701 W. MARKHAM
 LITTLE ROCK, ARKANSAS 72201



DRAWN BY
 BY
 DESIGNED BY
 CHECKED BK
 DATE 9-24-19
 SCALE H:1:20 V:1:5
 PROJECT NO. CLR #7-15-SW-407
 SHEET NO. C5

90% SUBMITTAL

REVISIONS	DATE

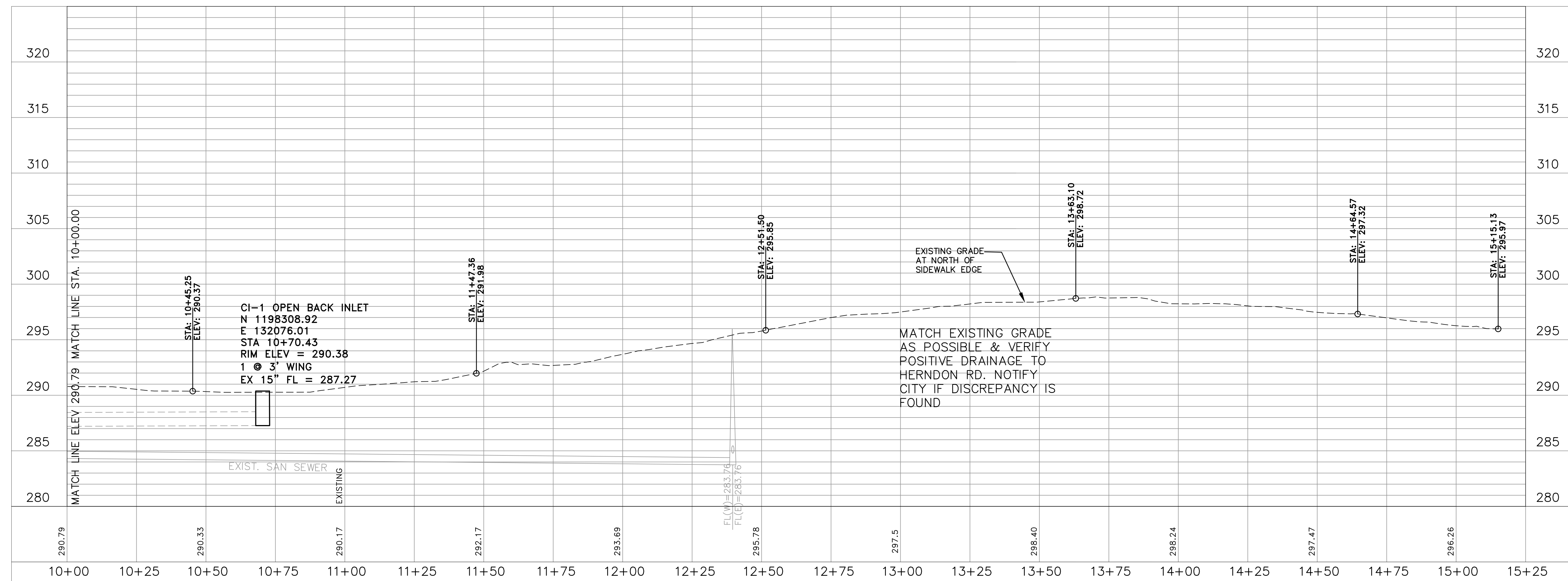
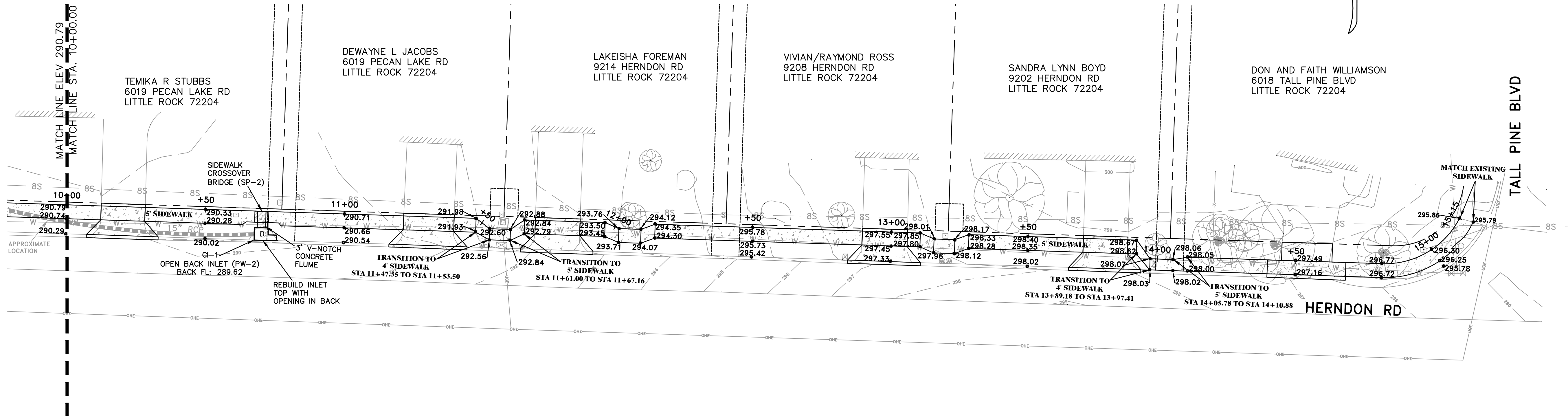
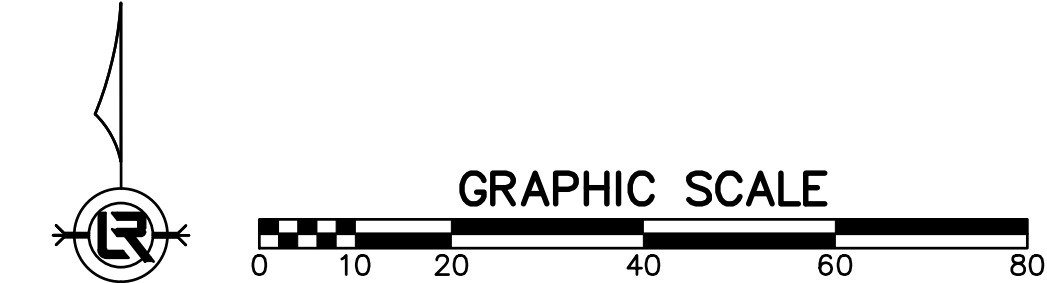


CITY OF LITTLE ROCK, ARKANSAS
WARD 7 SIDEWALK
PLAN AND PROFILE (2 OF 3)

DEPARTMENT OF PUBLIC WORKS
CIVIL ENGINEERING
701 W. MARKHAM
LITTLE ROCK, ARKANSAS 72201

DRAWN BY
BY
DESIGNED BY
CHECKED
BK
DATE
9-24-19
SCALE
H:1:20 V:1:5
PROJECT NO.
CLR #7-15-SW-407
SHEET NO.
C6


90% SUBMITTAL



REVISIONS	DATE

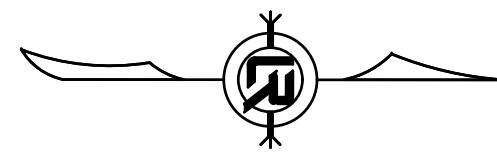
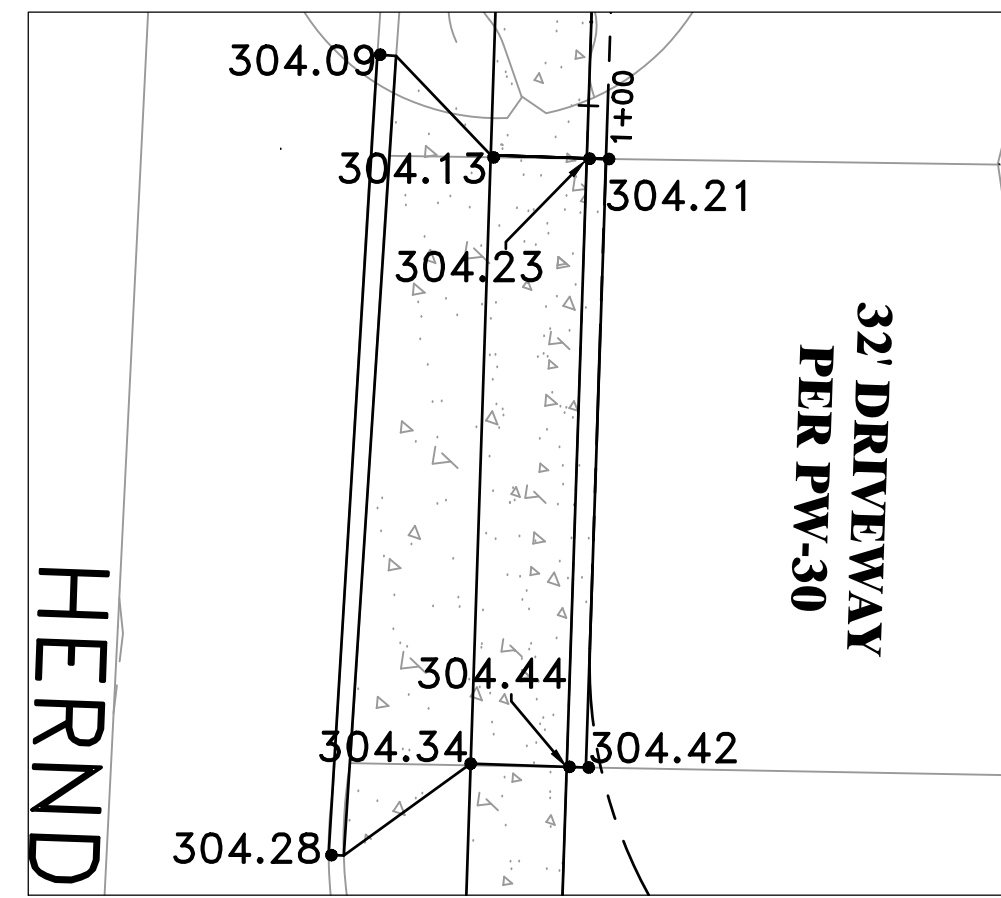
CITY OF LITTLE ROCK, ARKANSAS
 WARD 7 SIDEWALK
 PLAN AND PROFILE (3 OF 3)

DEPARTMENT OF PUBLIC WORKS
 CIVIL ENGINEERING
 701 W. MARKHAM
 LITTLE ROCK, ARKANSAS 72201

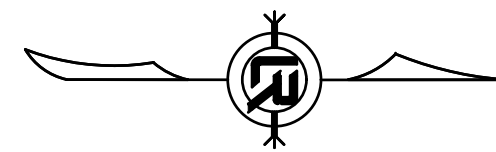
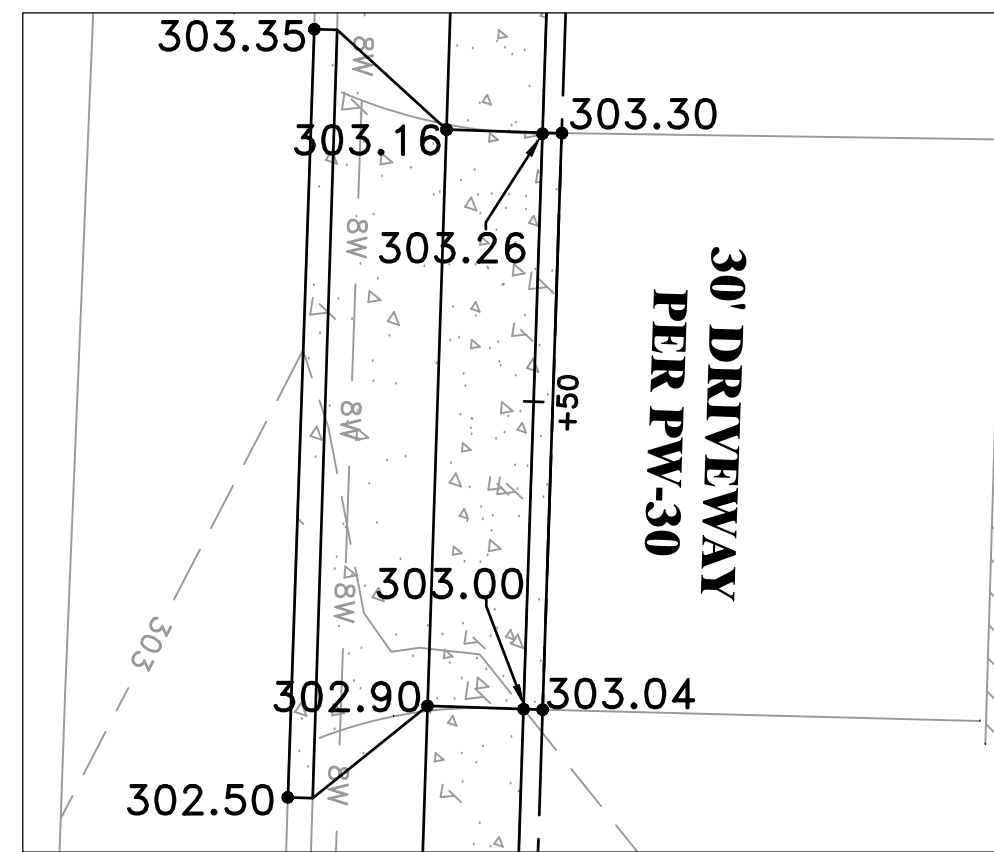


DRAWN BY
 BY
 DESIGNED BY
 CHECKED BK
 DATE 9-24-19
 SCALE H:1:20 V:1:5
 PROJECT NO. CLR #7-15-SW-407
 SHEET NO. C7

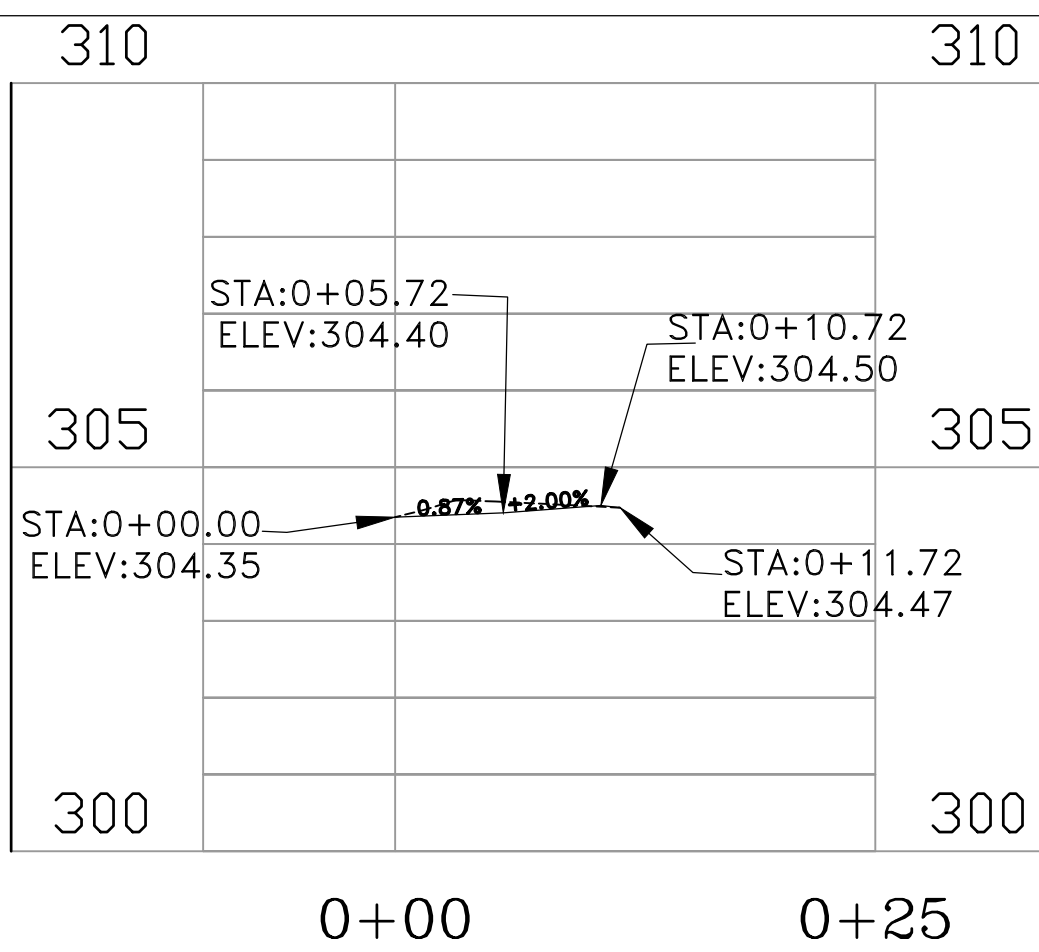
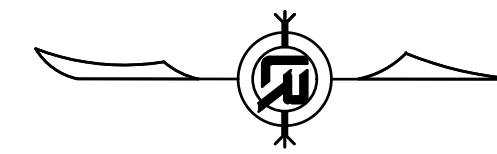
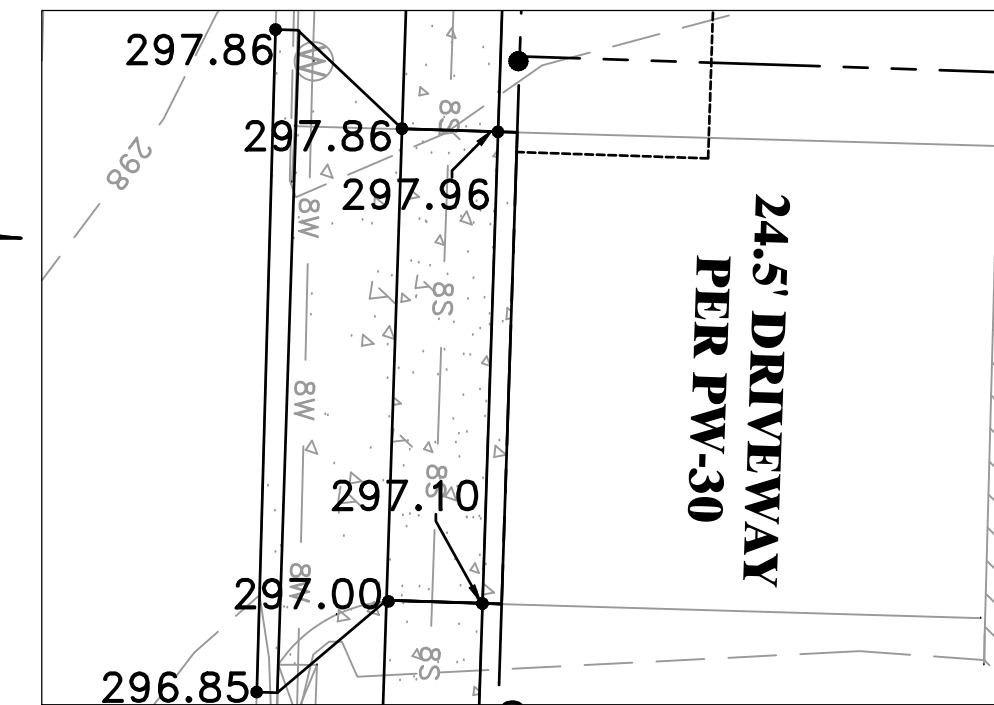
STA 1+18.63



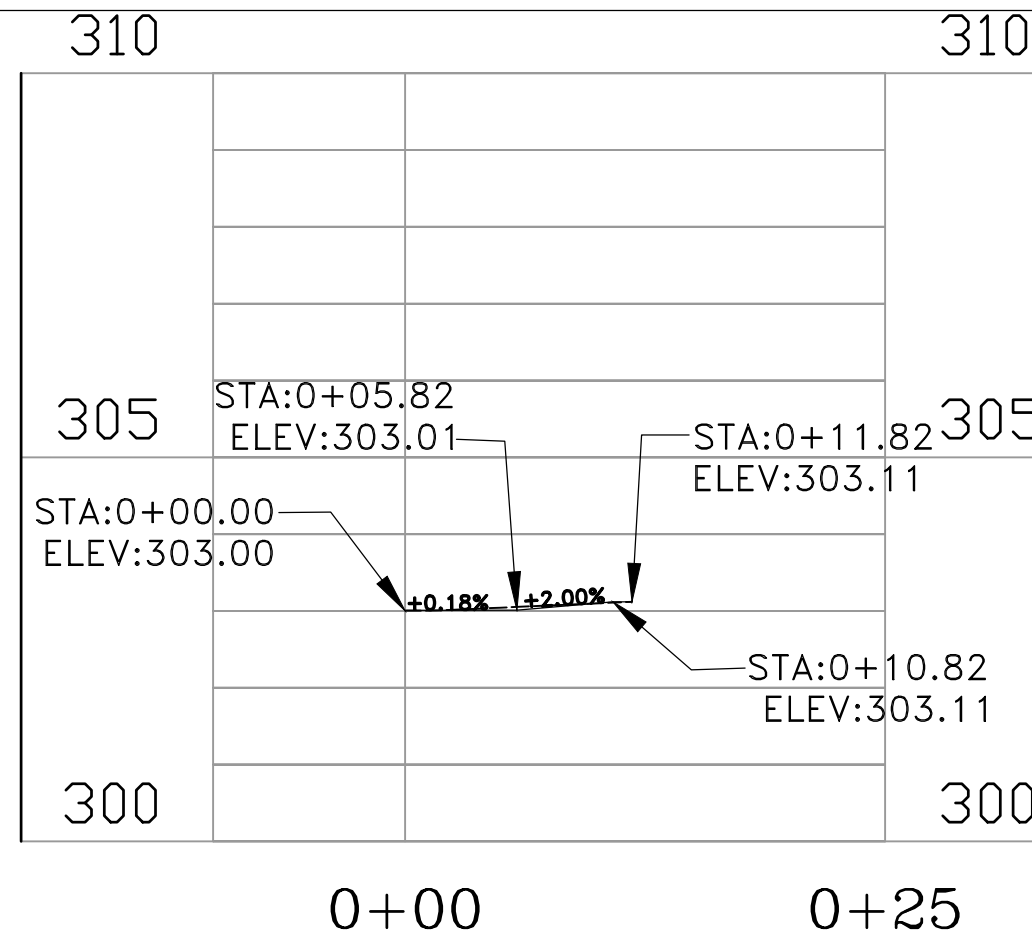
STA 2+50



STA 4+80.78

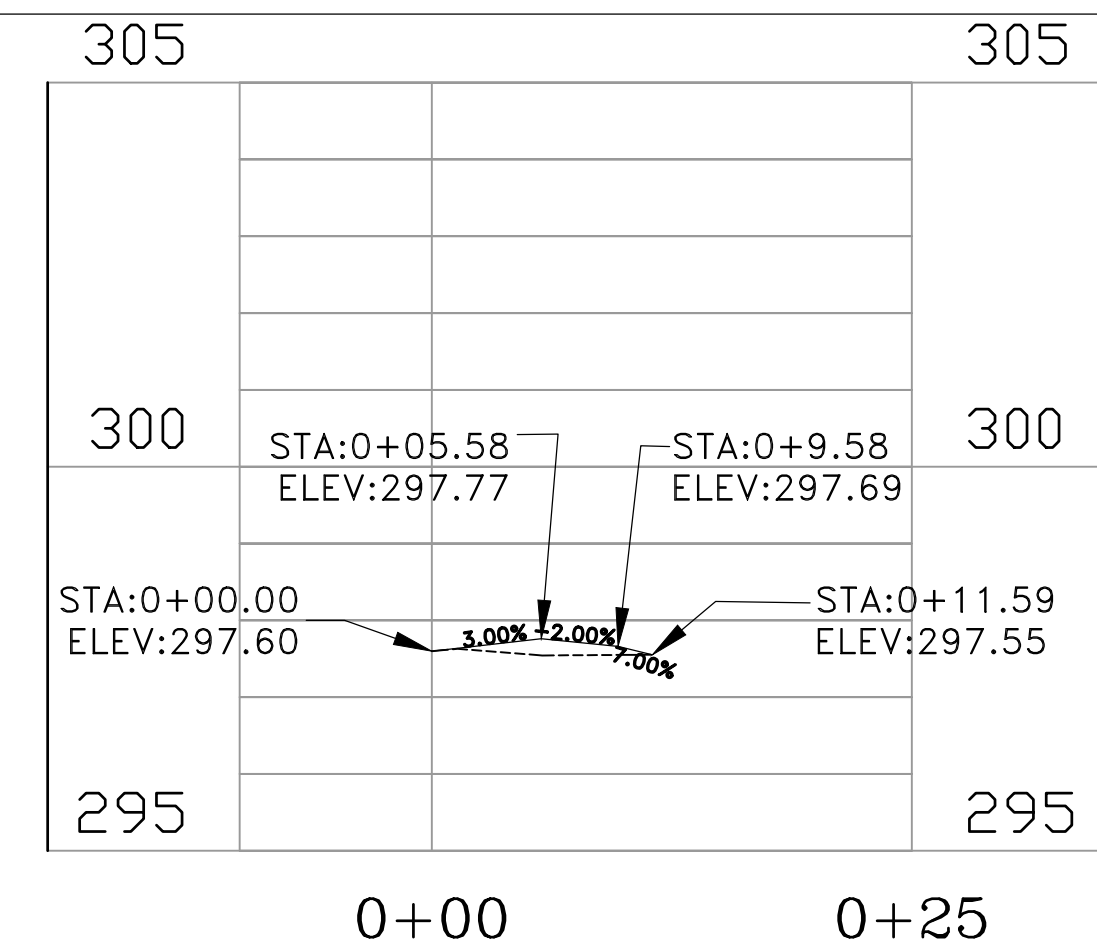


STA 1+18.63




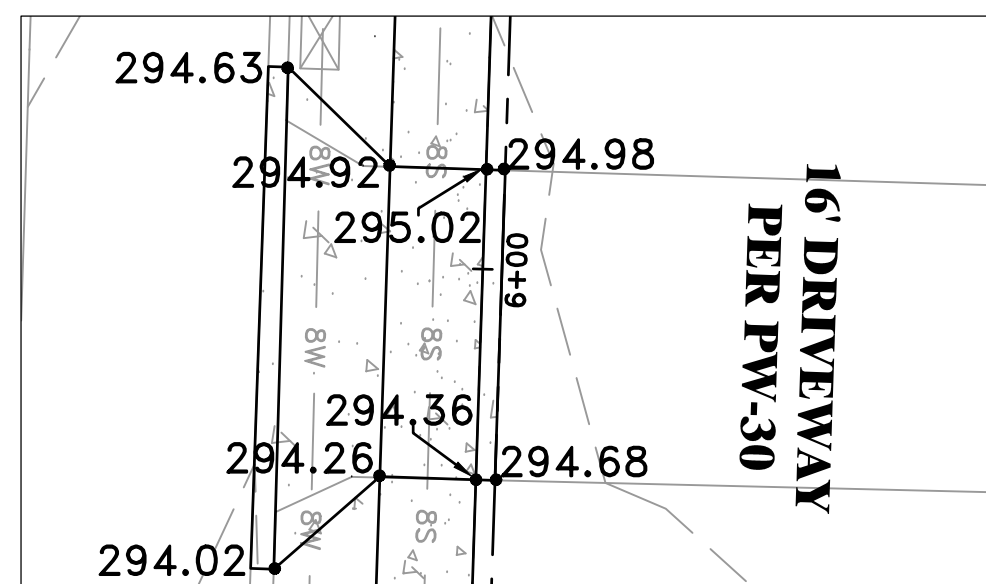
STA 2+50

STA 0+00 AT CURB TYP.

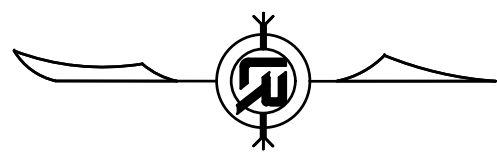
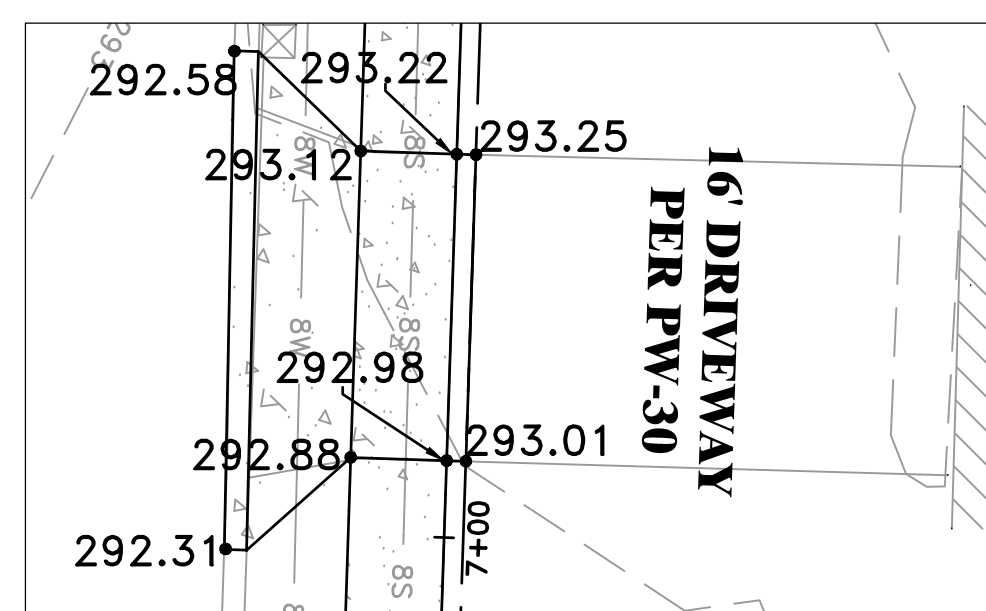


STA 4+80.78

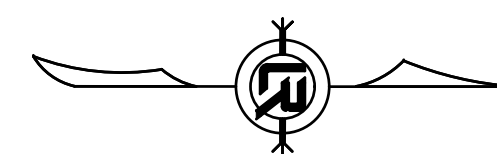
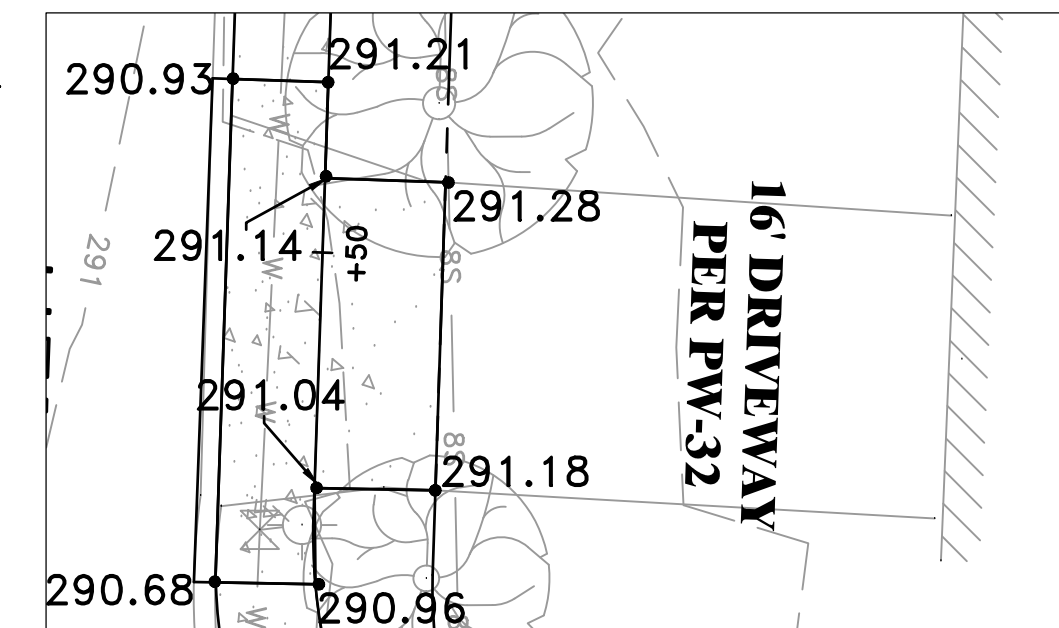
STA 6+02.90



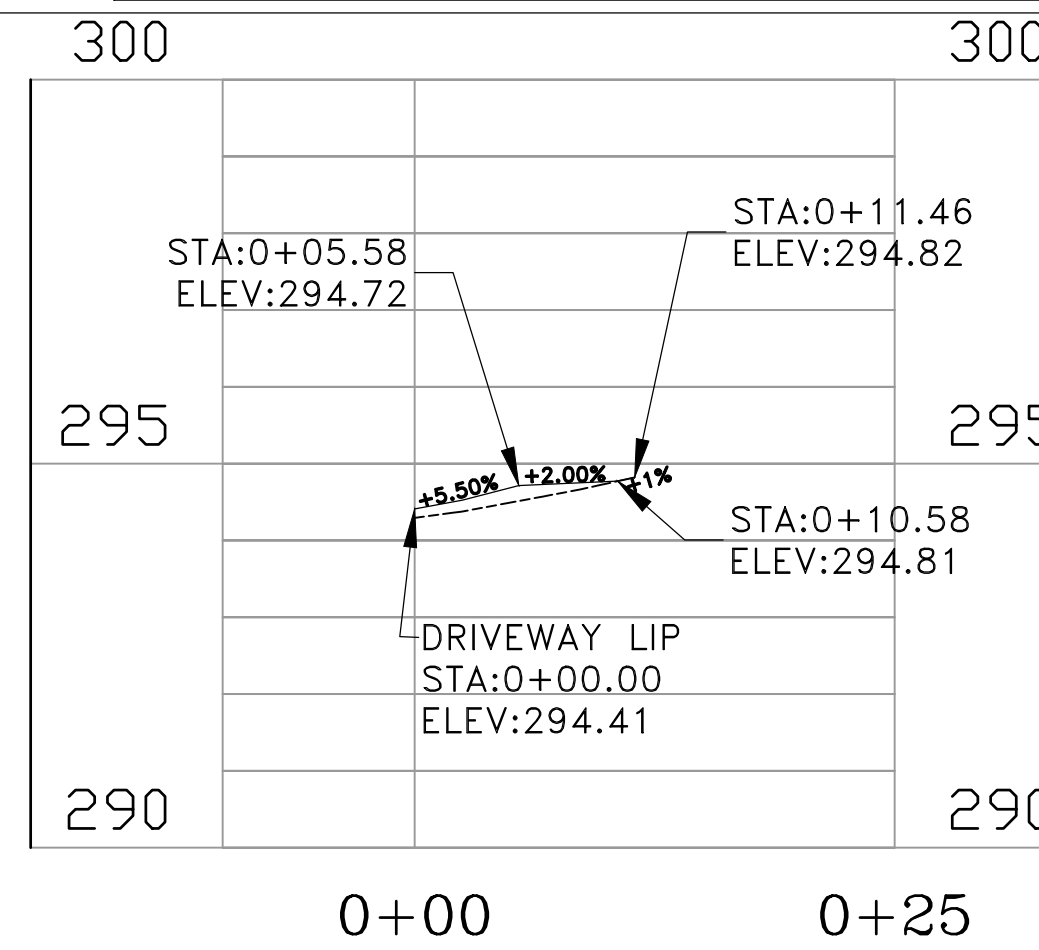
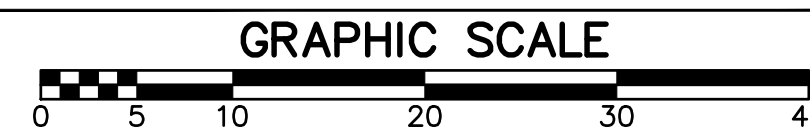
STA 6+88.00



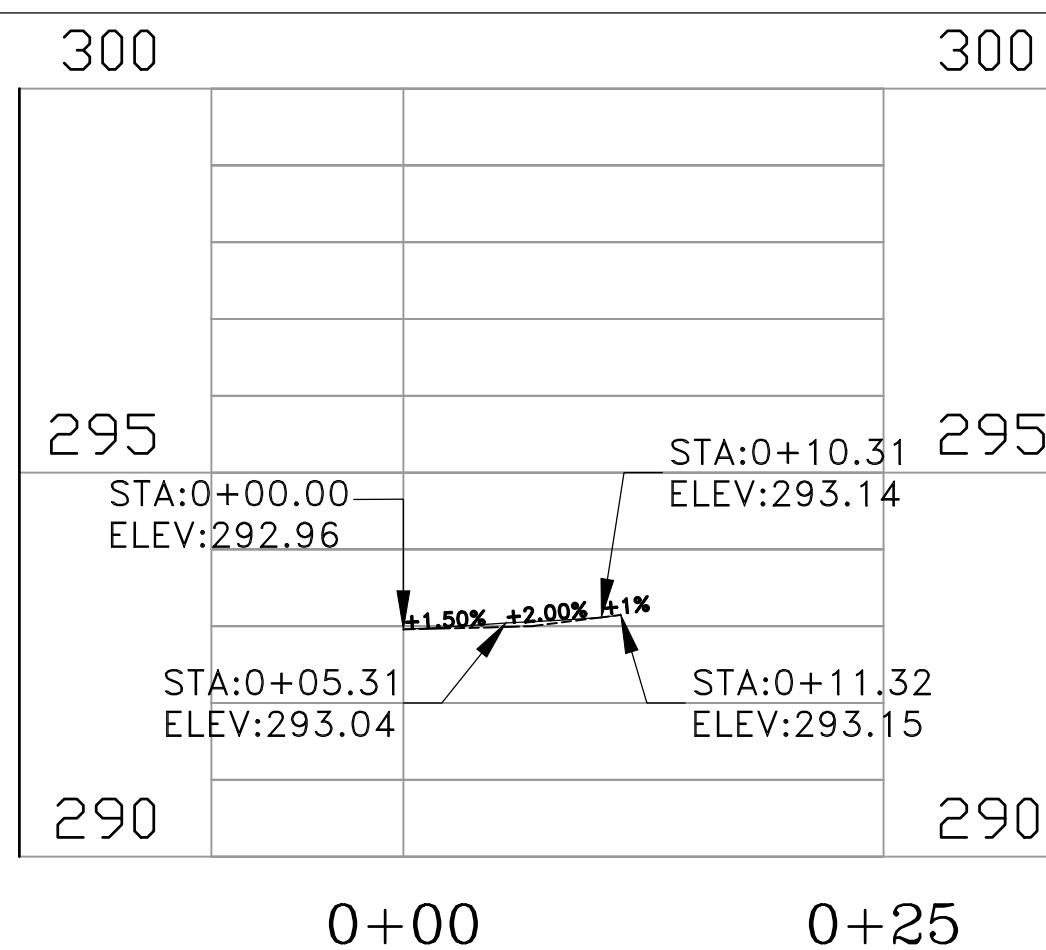
STA 8+54.20



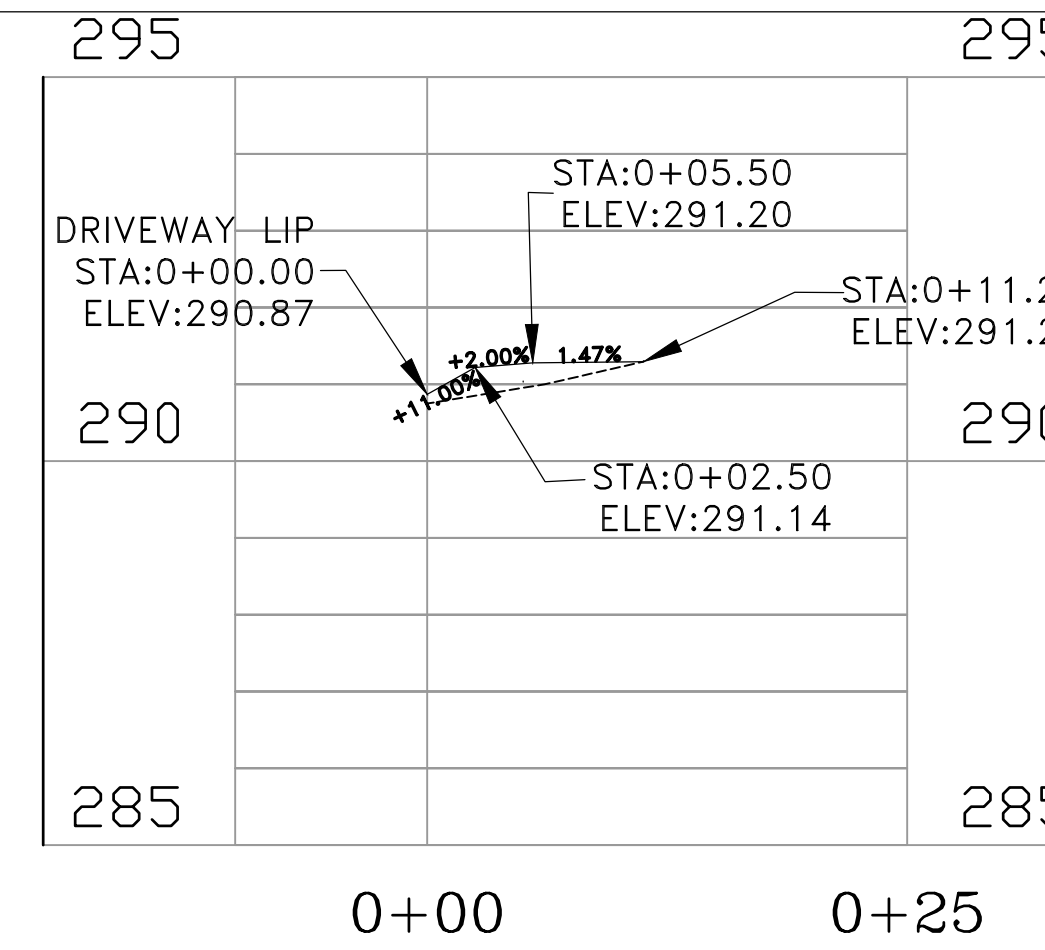
90% SUBMITTAL



STA 6+02.90



STA 6+88.00



STA 8+54.20

REVISIONS	DATE

CITY OF LITTLE ROCK, ARKANSAS
WARD 7 SIDEWALK
DRIVEWAY PLANS (1 OF 2)

DEPARTMENT OF PUBLIC WORKS
CIVIL ENGINEERING
701 W. MARKHAM
LITTLE ROCK, ARKANSAS 72201

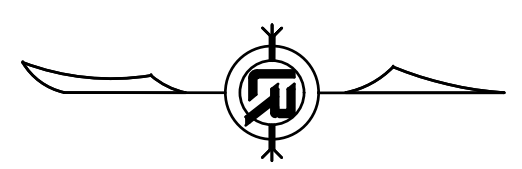
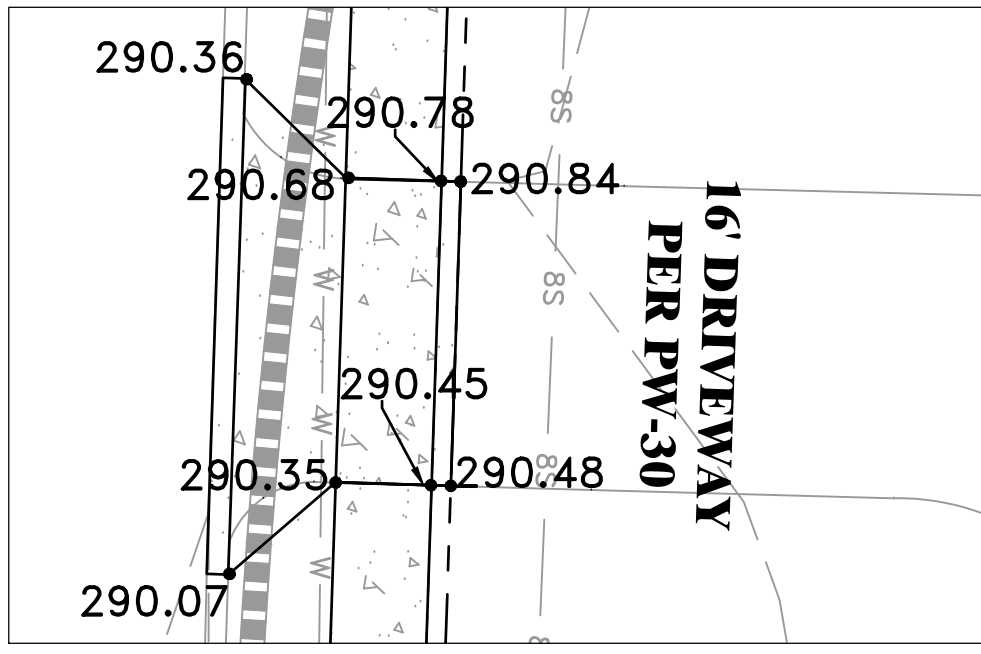


DRAWN BY
BY
DESIGNED BY
CHECKED BK
DATE 9-24-19
SCALE H:1:10 V:1:5
PROJECT NO. CLR #7-15-SW-407
SHEET NO.


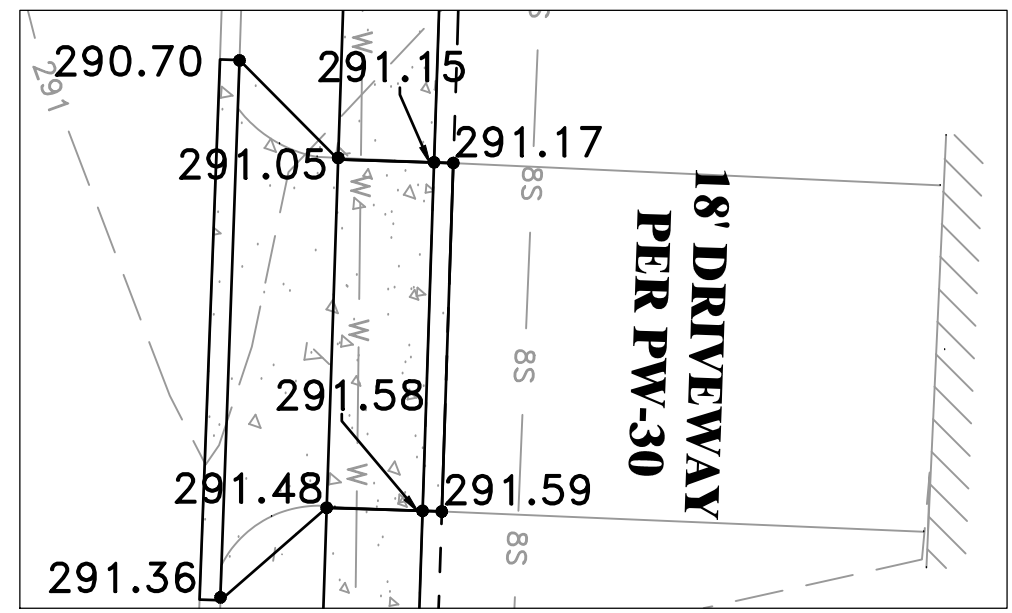
C8

REVISIONS	DATE

STA 10+20.28

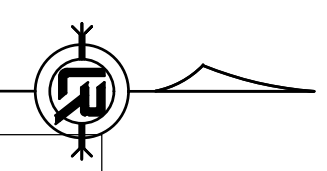
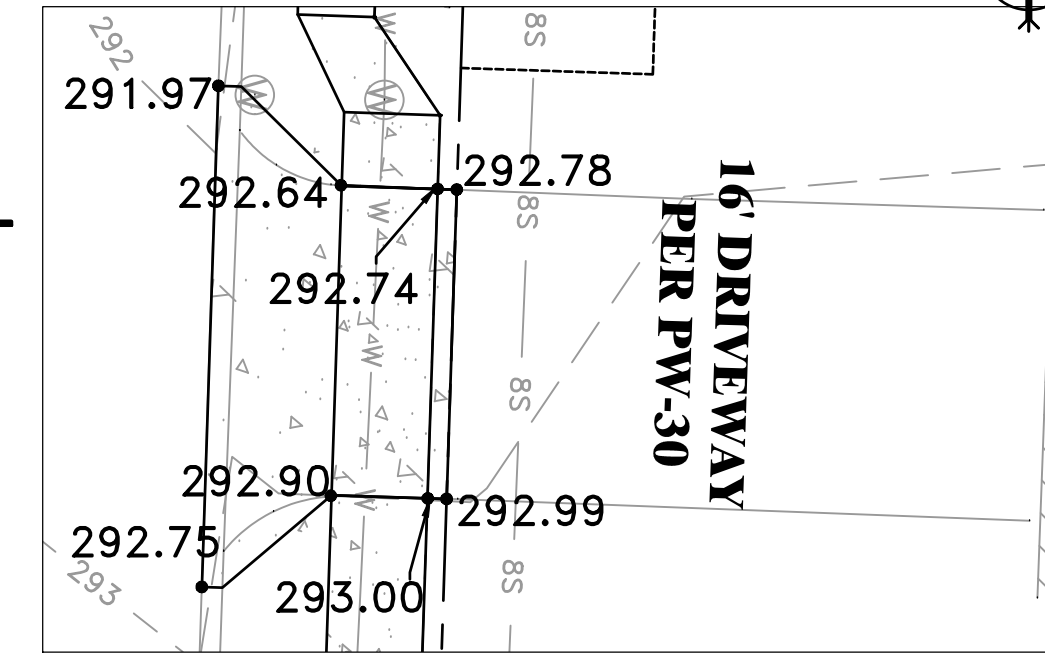


STA 11+30.39

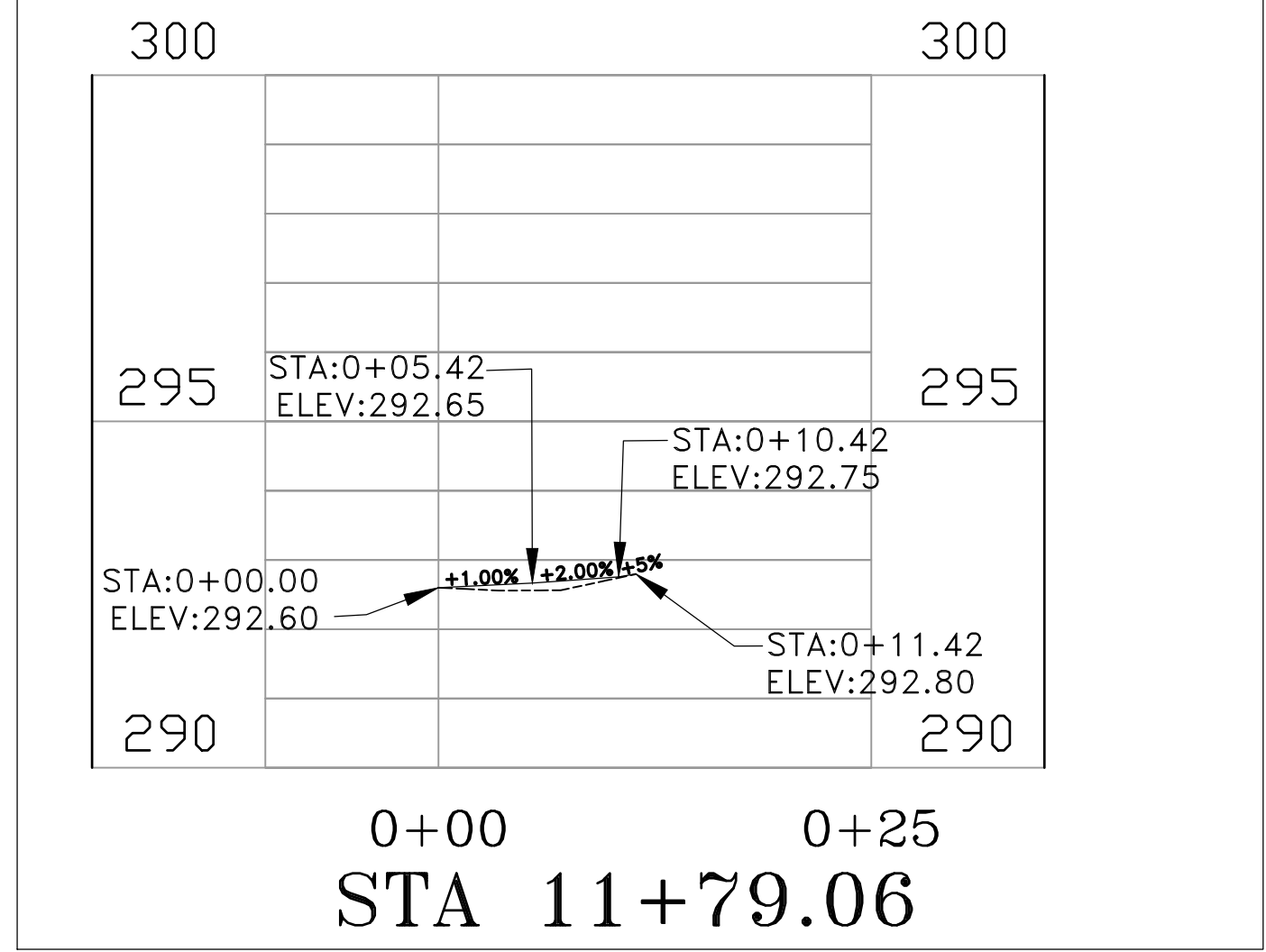
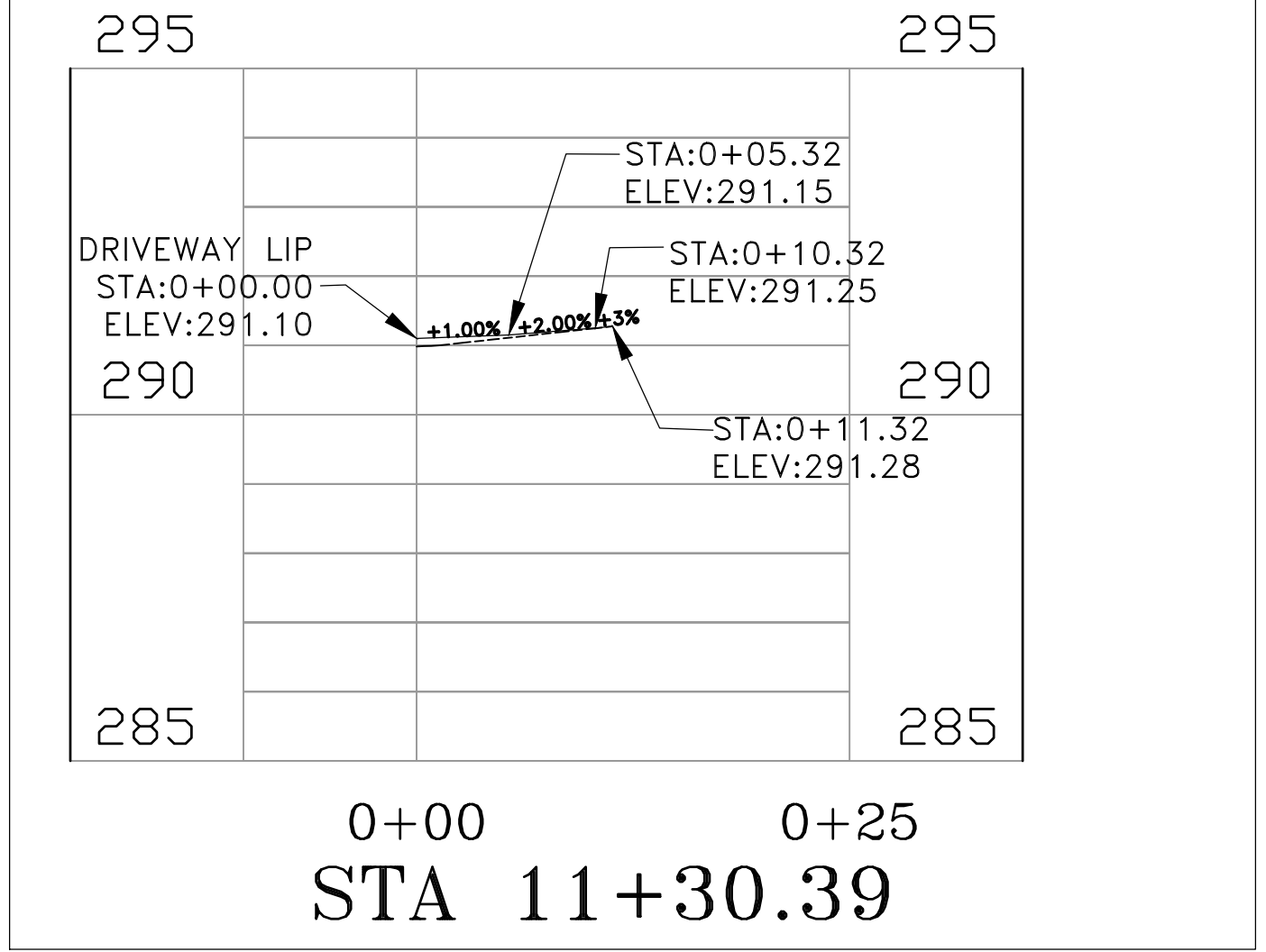
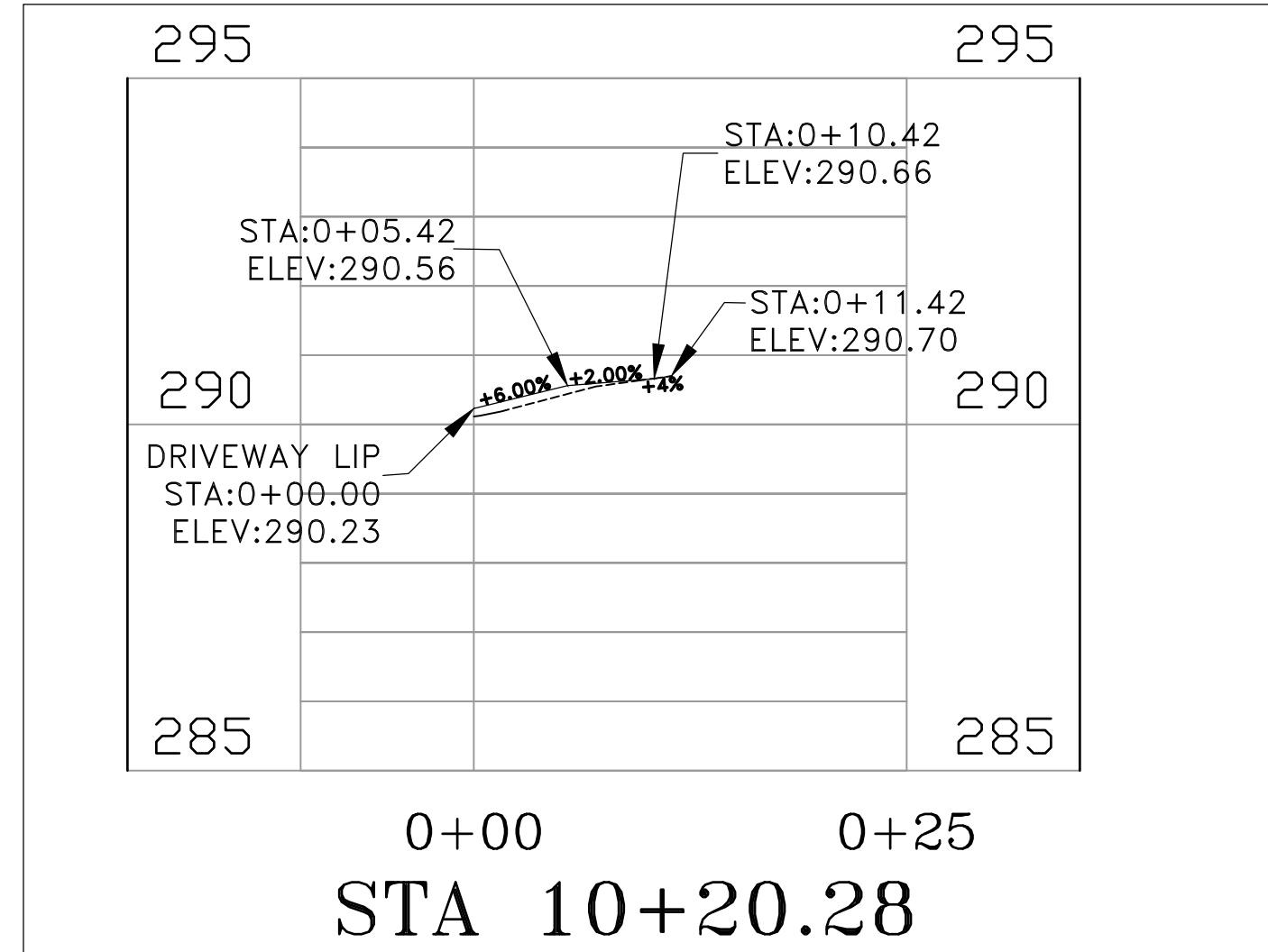


STA 0+00 AT CURB TYP.

STA 11+79.06





90% SUBMITTAL



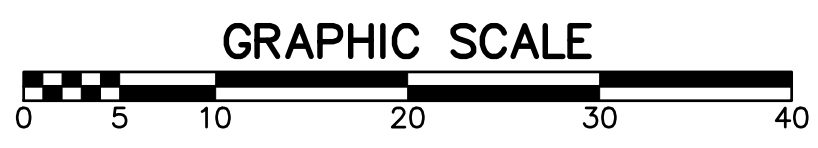

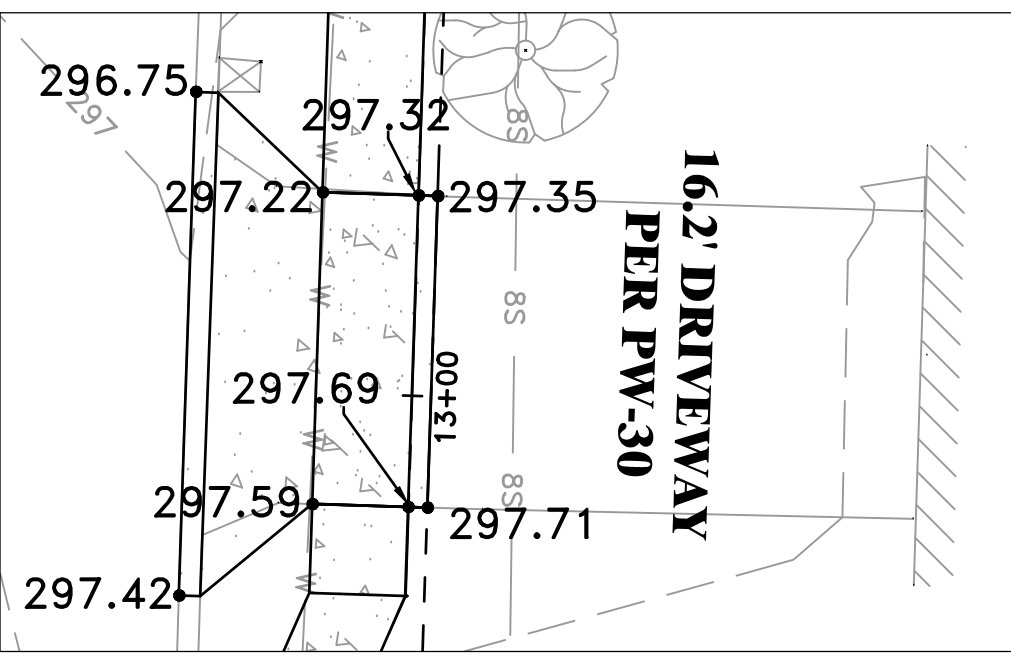
CITY OF LITTLE ROCK, ARKANSAS
WARD 7 SIDEWALK
DRIVEWAY PLANS (2 OF 2)

DEPARTMENT OF PUBLIC WORKS
CIVIL ENGINEERING
701 W. MARKHAM
LITTLE ROCK, ARKANSAS 72201

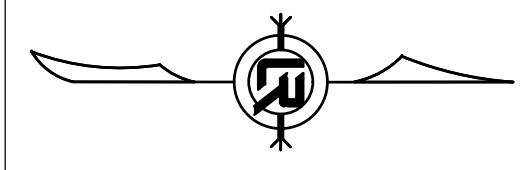
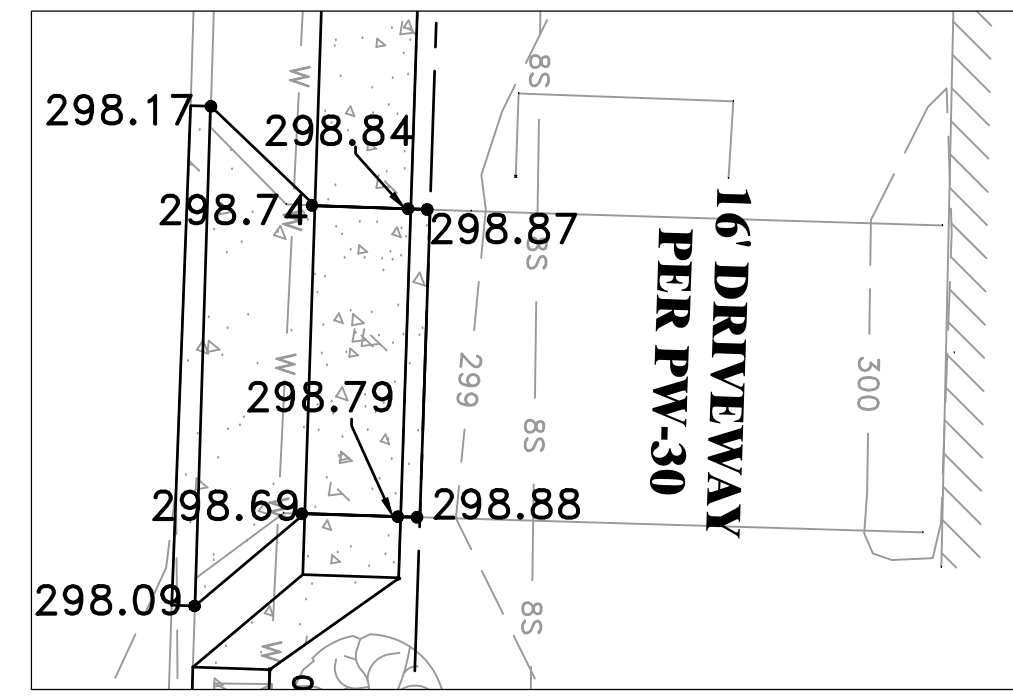


DRAWN BY	
BY	
DESIGNED BY	
CHECKED BY	
BK	
DATE	9-24-19
SCALE	H:1:10 V:1:5
PROJECT NO.	CLR #7-15-SW-407
SHEET NO.	C9

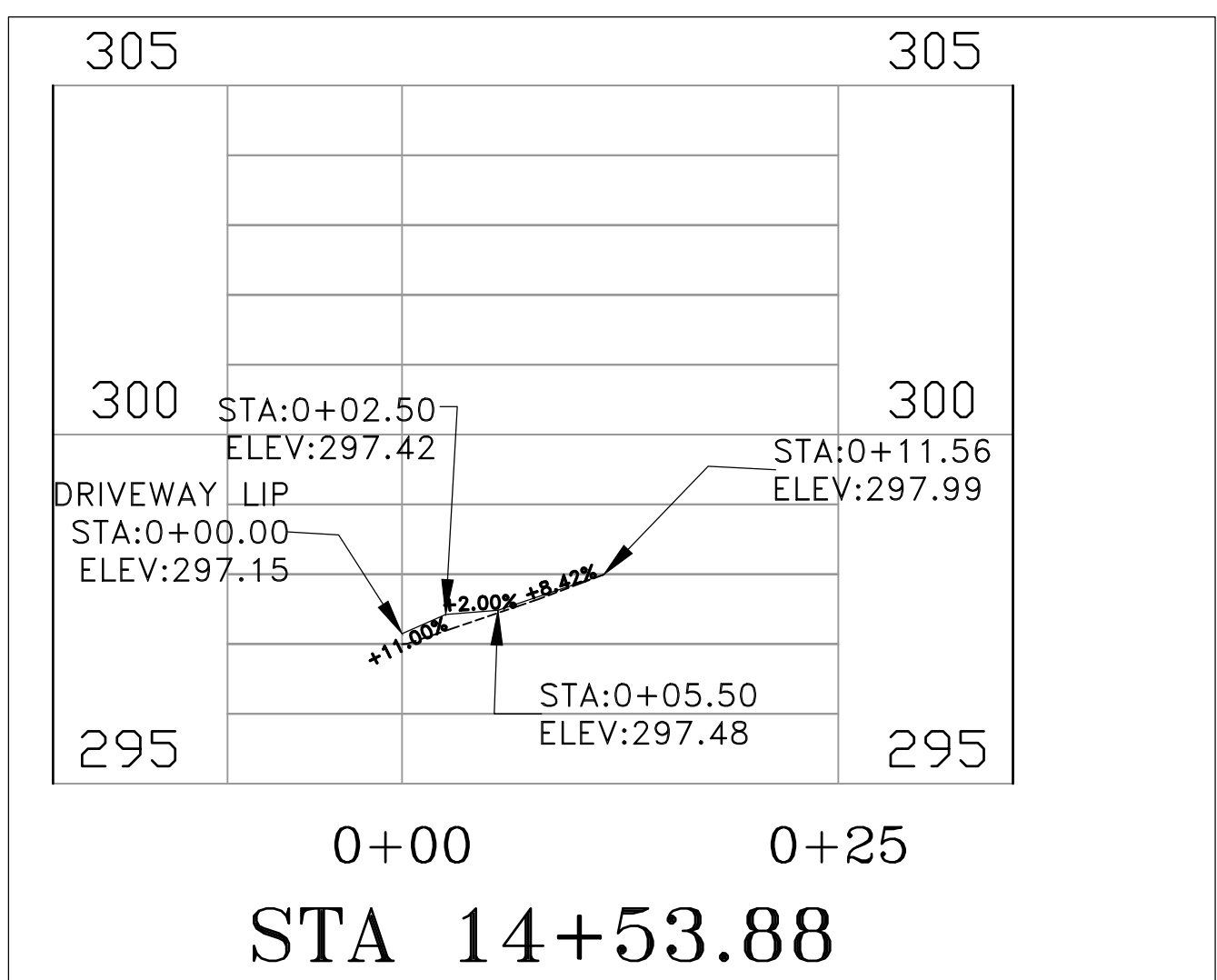
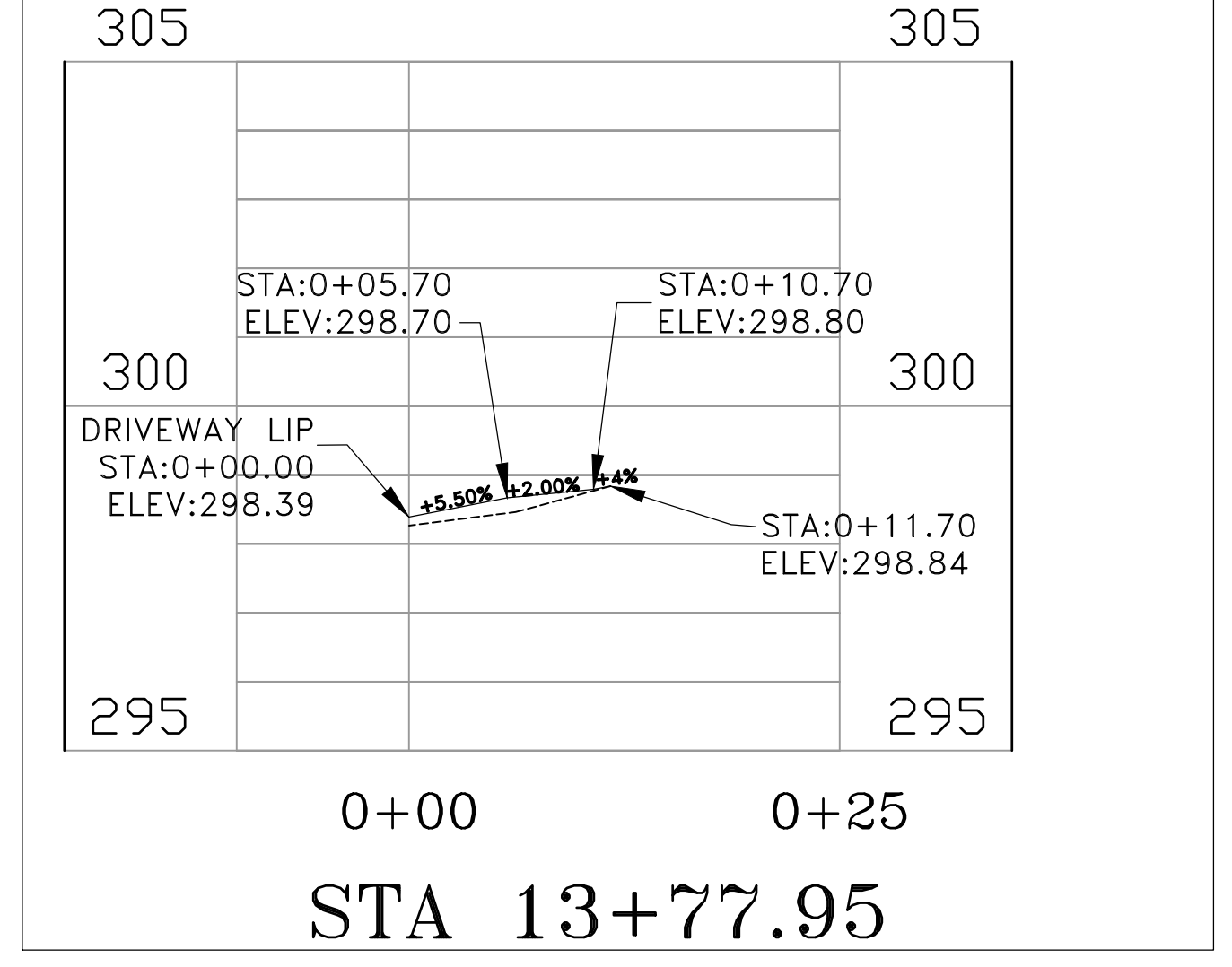
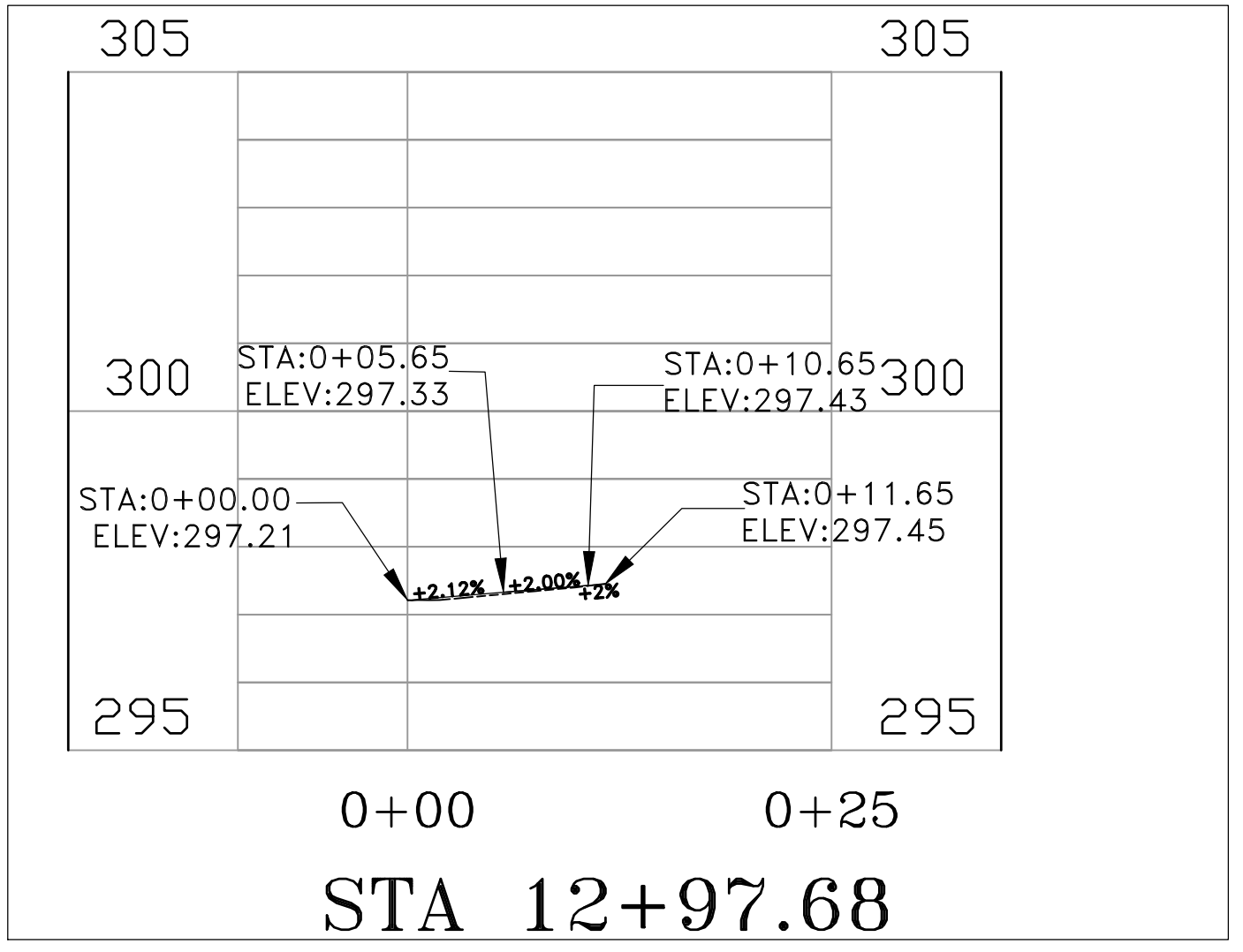
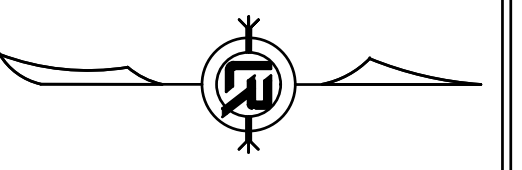
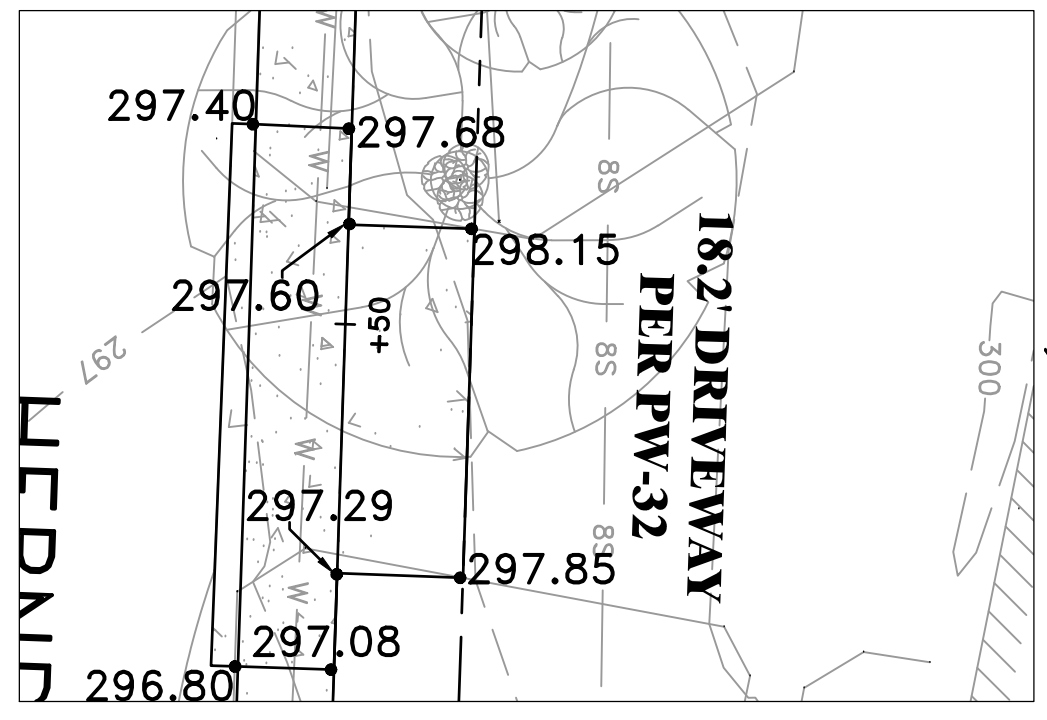
STA 12+97.68

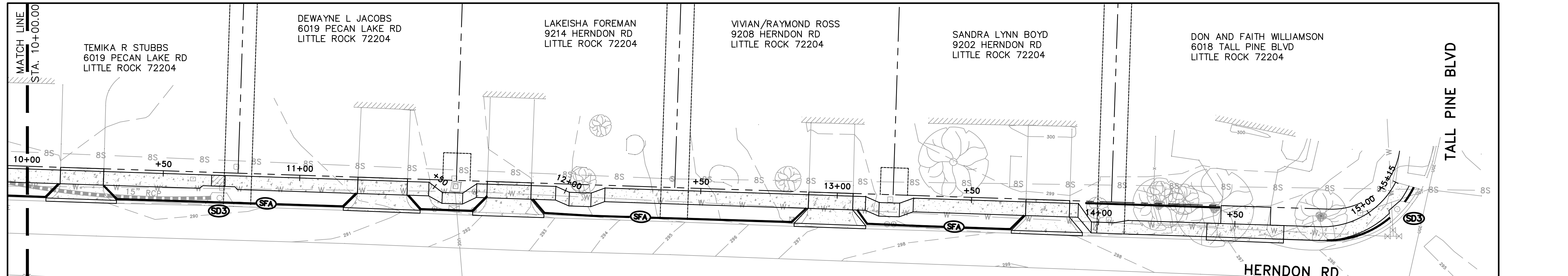
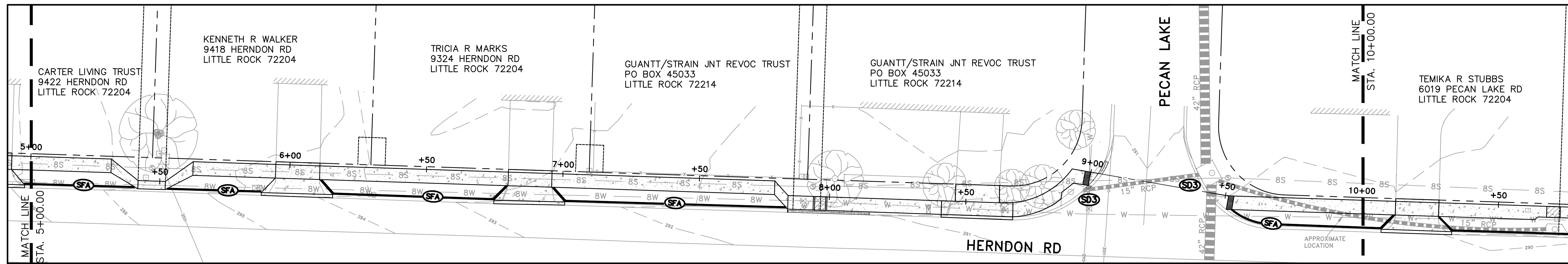
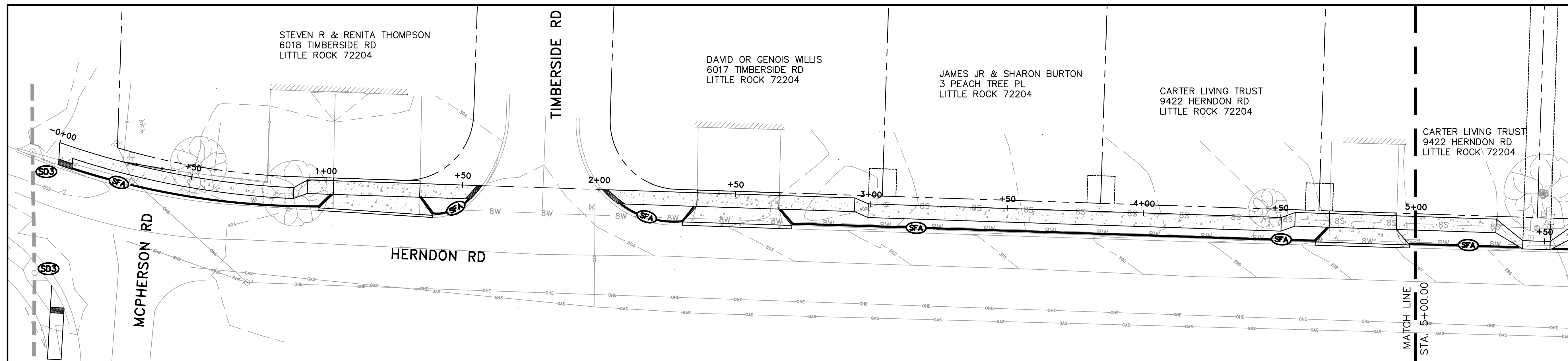


STA 13+77.95



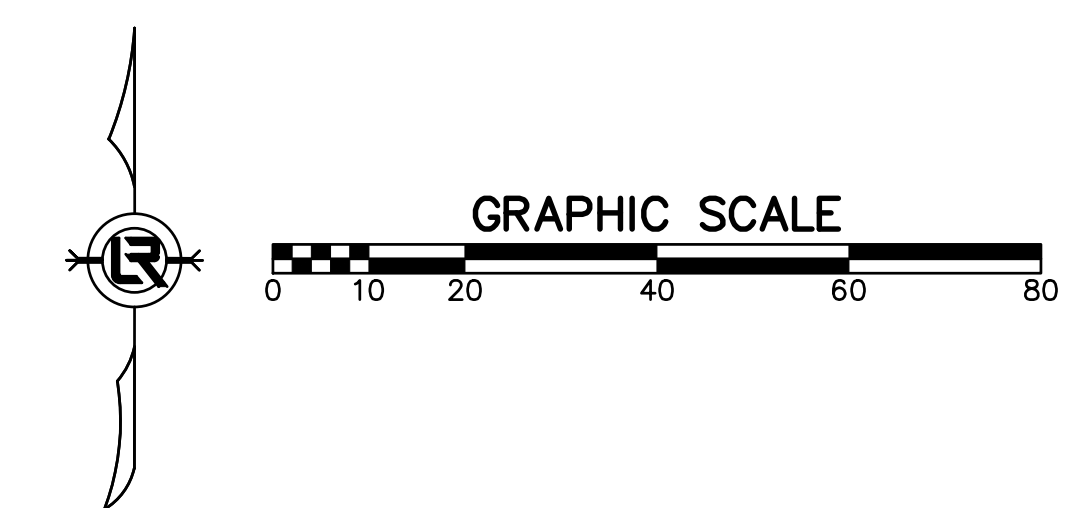
STA 14+53.88





CONSTRUCTION - ENTRANCE/EXIT	(CO) SILT FENCE - TYPE A	(SFA) SILT FENCE - TYPE A
CHECK DAM	(CB) SILT FENCE - TYPE B	(SFB) SILT FENCE - TYPE B
DIVERSION BERM	(DI) SILT FENCE - TYPE C	(SFC) SILT FENCE - TYPE C
DOWNDRAIN STRUCTURE - TEMPORARY	(DN) STORM DRAIN OUTLET PROTECTION	(ST) STORM DRAIN OUTLET PROTECTION
ROCK DAM	(RD) SURFACE ROUGHENING	(SU) SURFACE ROUGHENING
SEDIMENT BARRIER - SILT FENCE	(SD1) DISTURBED AREA STABILIZATION - TEMPORARY STABILIZATION	(TS1) DISTURBED AREA STABILIZATION - TEMPORARY STABILIZATION
SEDIMENT BARRIER - GRAVEL RING	(SD2) DISTURBED AREA STABILIZATION - TEMPORARY GRASSING	(TS2) DISTURBED AREA STABILIZATION - TEMPORARY GRASSING
SEDIMENT BARRIER - BLOCK & GRAVEL	(SD3) DISTURBED AREA STABILIZATION - PERMANENT GRASSING	(TS3) DISTURBED AREA STABILIZATION - PERMANENT GRASSING
SEDIMENT BARRIER - BLOCK	(SD4) MATTING/BLANKETS	(Mb) MATTING/BLANKETS
TEMPORARY SEDIMENT BASIN	(SBI) SOD DISTURBED AREA	(SBI) SOD DISTURBED AREA


90% SUBMITTAL



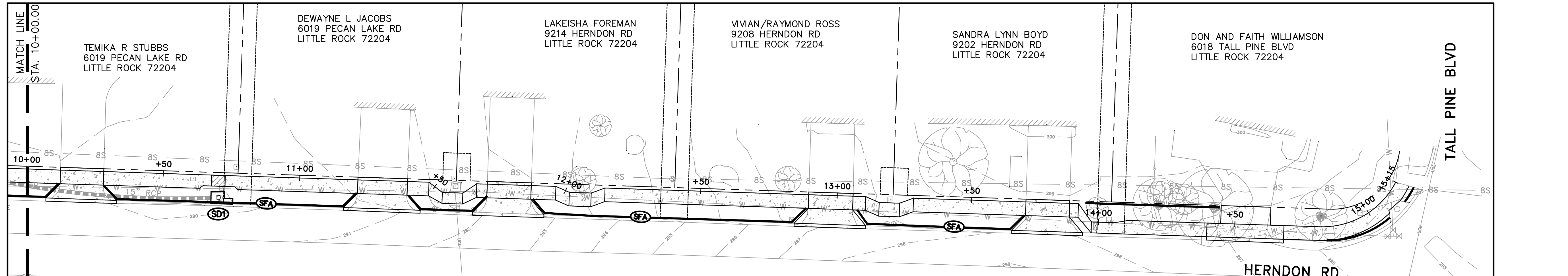
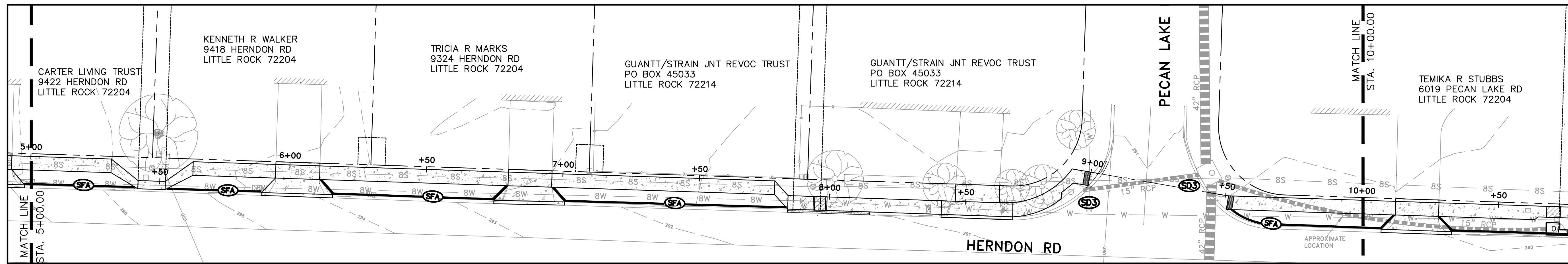
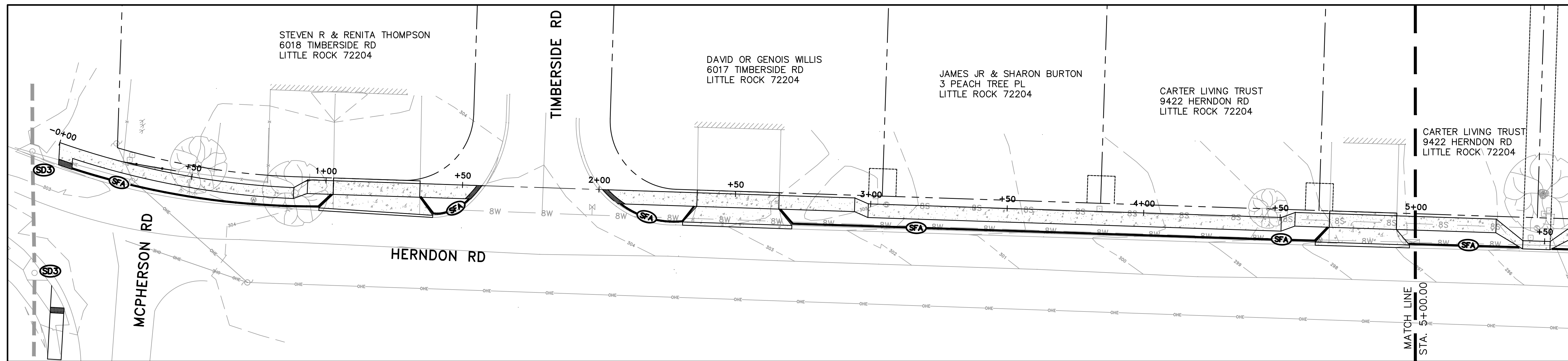
REVISIONS	DATE

CITY OF LITTLE ROCK, ARKANSAS
 WARD 7 SIDEWALK
 EROSION CONTROL PHASE 1

DEPARTMENT OF PUBLIC WORKS
 CIVIL ENGINEERING
 701 W. MARKHAM
 LITTLE ROCK, ARKANSAS 72201

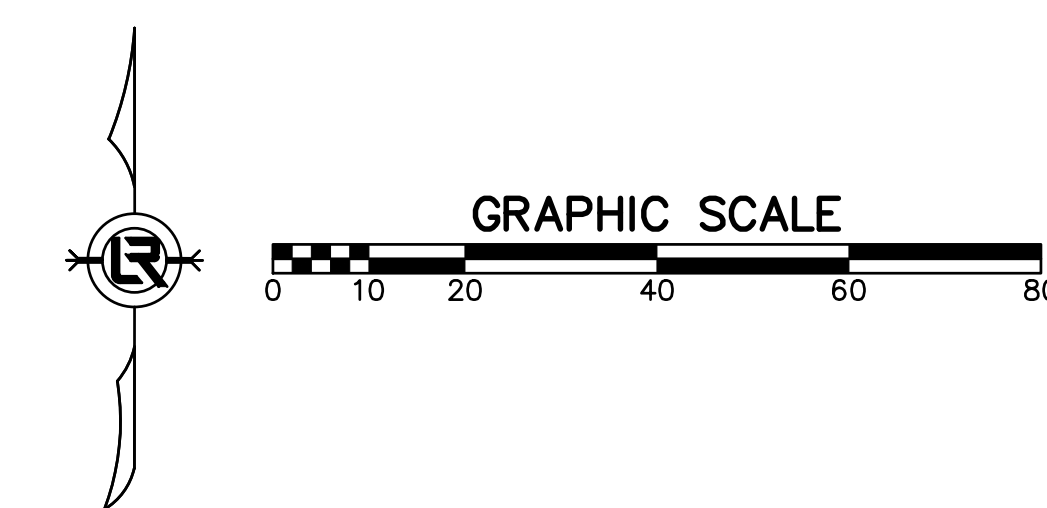


DRAWN BY
 BY
 DESIGNED BY
 CHECKED BK
 DATE 9-24-19
 SCALE 1:20
 PROJECT NO. CLR #7-15-SW-407
 SHEET NO. C10



CONSTRUCTION - ENTRANCE/EXIT	(CO) SILT FENCE - TYPE A	(SFA)
CHECK DAM	(CB) SILT FENCE - TYPE B	(SFB)
DIVERSION BERM	(DI) SILT FENCE - TYPE C	(SFC)
DOWNDRAIN STRUCTURE - TEMPORARY	(DN) STORM DRAIN OUTLET PROTECTION	(ST)
ROCK DAM	(RD) SURFACE ROUGHENING	(SU)
SEDIMENT BARRIER - SILT FENCE	(SD1) DISTURBED AREA STABILIZATION -TEMPORARY STABILIZATION	(TS1)
SEDIMENT BARRIER - GRAVEL RING	(SD2) DISTURBED AREA STABILIZATION -TEMPORARY GRASSING	(TS2)
SEDIMENT BARRIER - BLOCK & GRAVEL	(SD3) DISTURBED AREA STABILIZATION -PERMANENT GRASSING	(TS3)
SEDIMENT BARRIER - BLOCK	(SD4) MATTING/BLANKETS	(Mb)
TEMPORARY SEDIMENT BASIN	(SBI) SOD DISTURBED AREA	(SBI)


90% SUBMITTAL



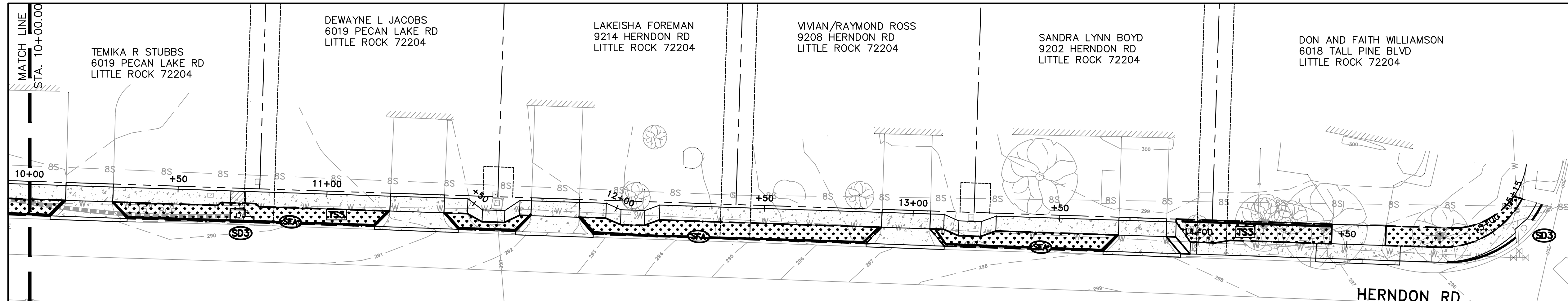
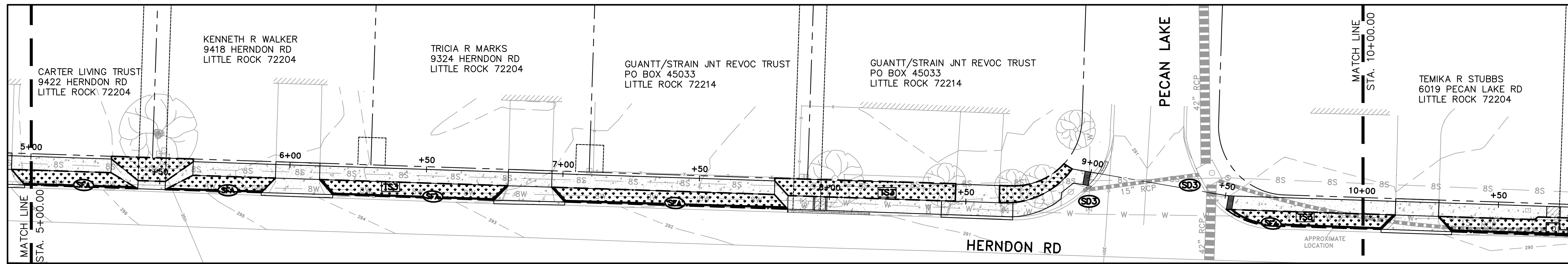
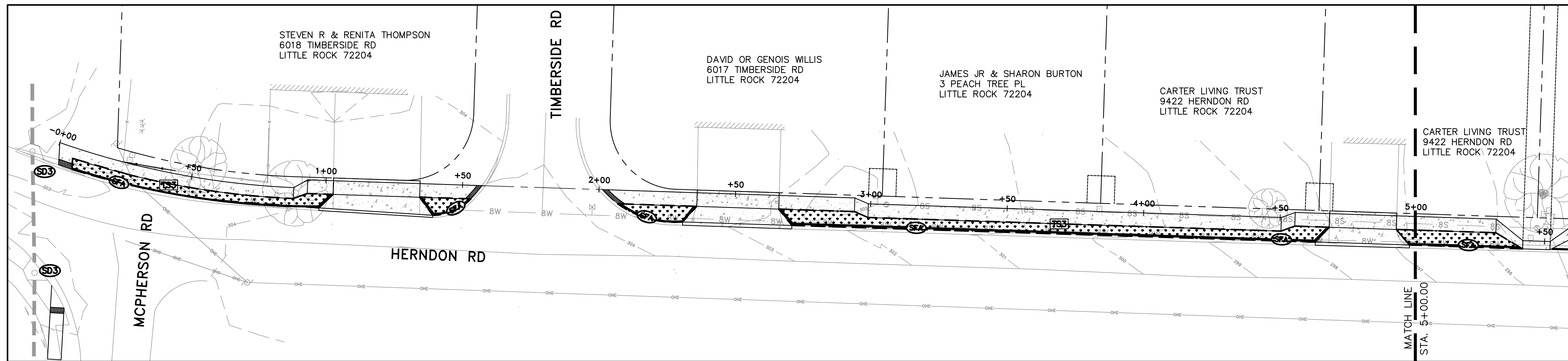
REVISIONS	DATE

CITY OF LITTLE ROCK, ARKANSAS
WARD 7 SIDEWALK
EROSION CONTROL PHASE 2

DEPARTMENT OF PUBLIC WORKS
CIVIL ENGINEERING
701 W. MARKHAM
LITTLE ROCK, ARKANSAS 72201

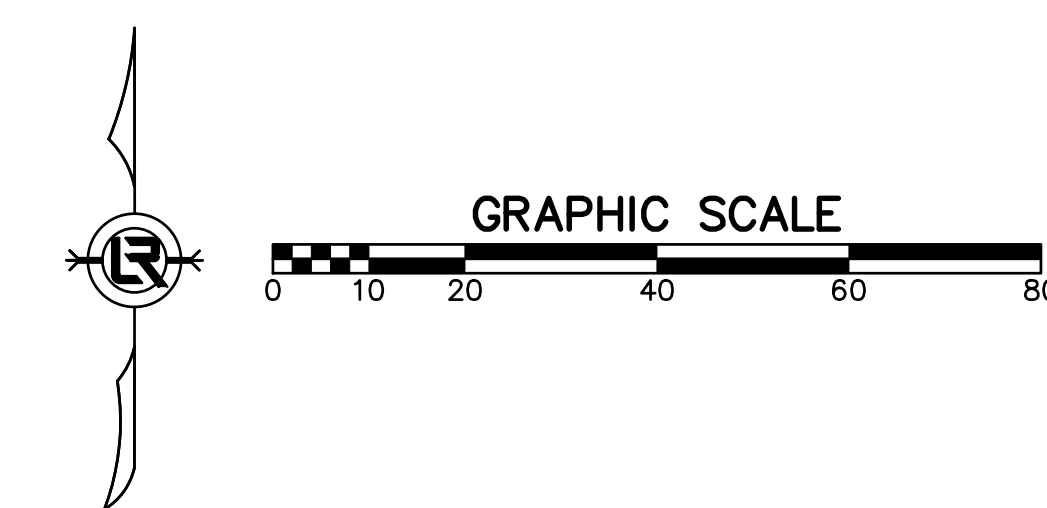


DRAWN BY
BY
DESIGNED BY
CHECKED BK
DATE 9-24-19
SCALE 1:20
PROJECT NO. CLR #7-15-SW-407
SHEET NO. C11



CONSTRUCTION - ENTRANCE/EXIT	(CO) SILT FENCE - TYPE A	(SFA) SILT FENCE - TYPE A
CHECK DAM	(CB) SILT FENCE - TYPE B	(SFB) SILT FENCE - TYPE B
DIVERSION BERM	(DI) SILT FENCE - TYPE C	(SFC) SILT FENCE - TYPE C
DOWNDRAIN STRUCTURE - TEMPORARY	(DN) STORM DRAIN OUTLET PROTECTION	(ST) STORM DRAIN OUTLET PROTECTION
ROCK DAM	(RD) SURFACE ROUGHENING	(SU) SURFACE ROUGHENING
SEDIMENT BARRIER - SILT FENCE	(SD1) DISTURBED AREA STABILIZATION - TEMPORARY STABILIZATION	(TS1) DISTURBED AREA STABILIZATION - TEMPORARY STABILIZATION
SEDIMENT BARRIER - GRAVEL RING	(SD2) DISTURBED AREA STABILIZATION - TEMPORARY GRASSING	(TS2) DISTURBED AREA STABILIZATION - TEMPORARY GRASSING
SEDIMENT BARRIER - BLOCK & GRAVEL	(SD3) DISTURBED AREA STABILIZATION - PERMANENT GRASSING	(TS3) DISTURBED AREA STABILIZATION - PERMANENT GRASSING
SEDIMENT BARRIER - BLOCK	(SD4) MATTING/BANKETS	(Mb) MATTING/BANKETS
TEMPORARY SEDIMENT BASIN	(SBI) SOD DISTURBED AREA	(SBI) SOD DISTURBED AREA


90% SUBMITTAL



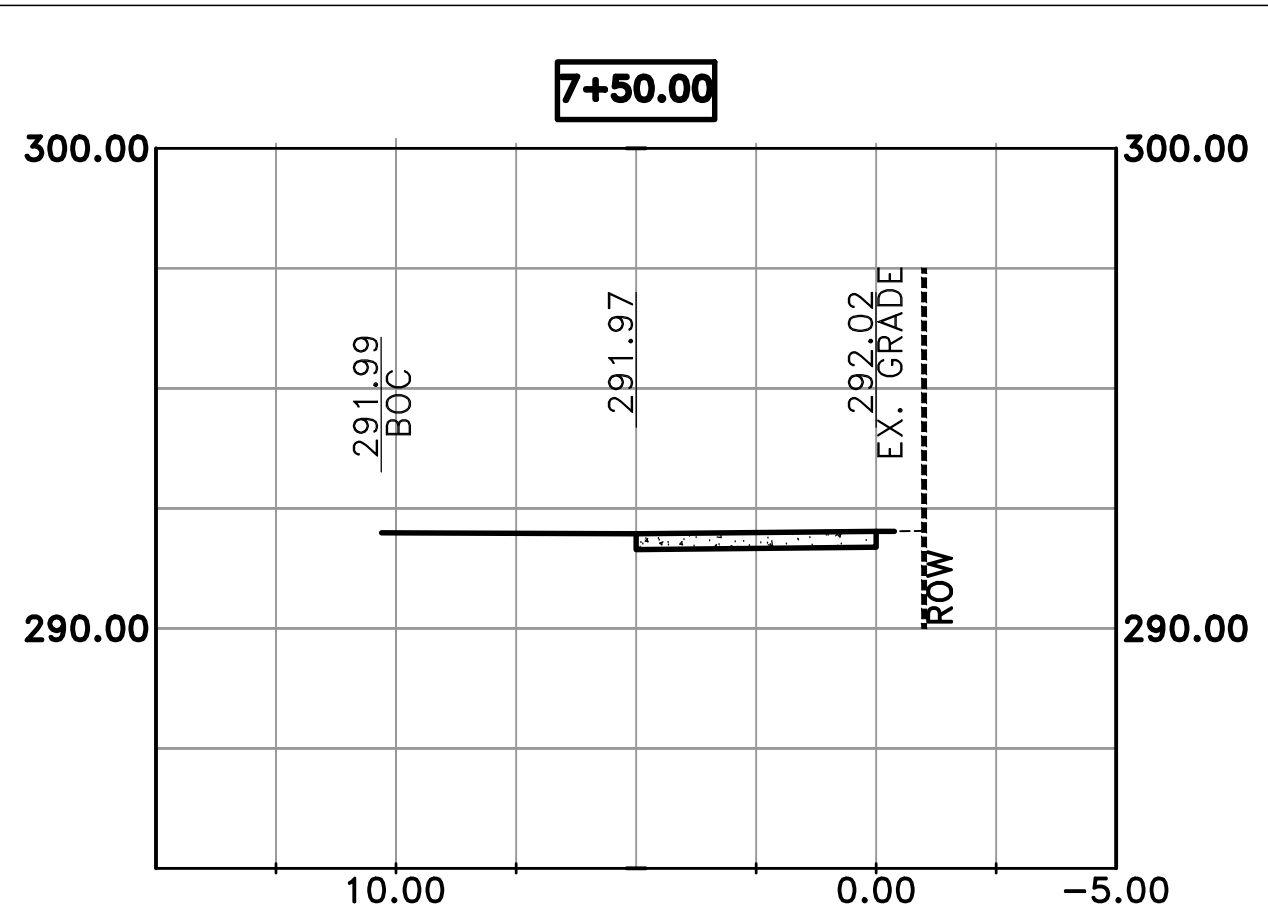
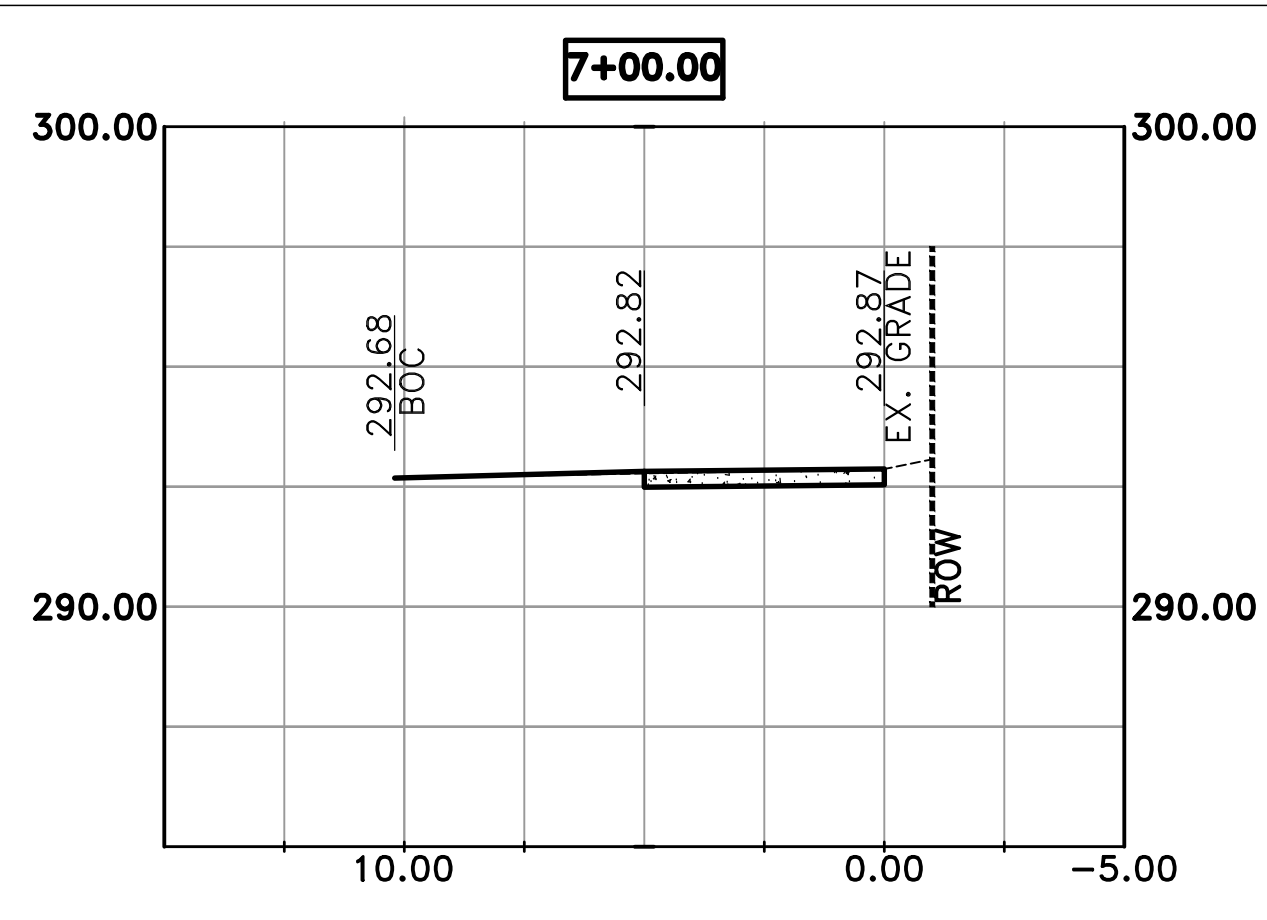
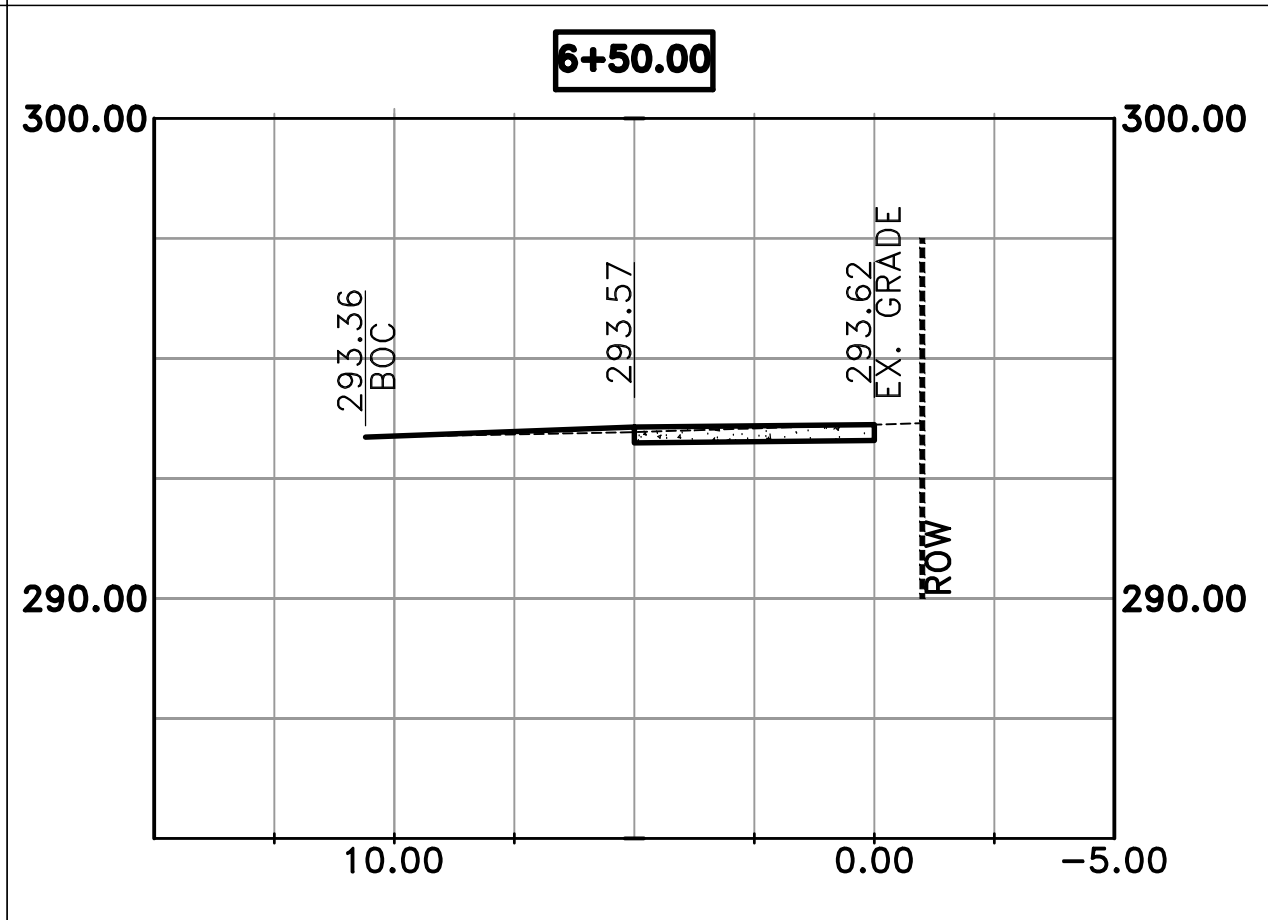
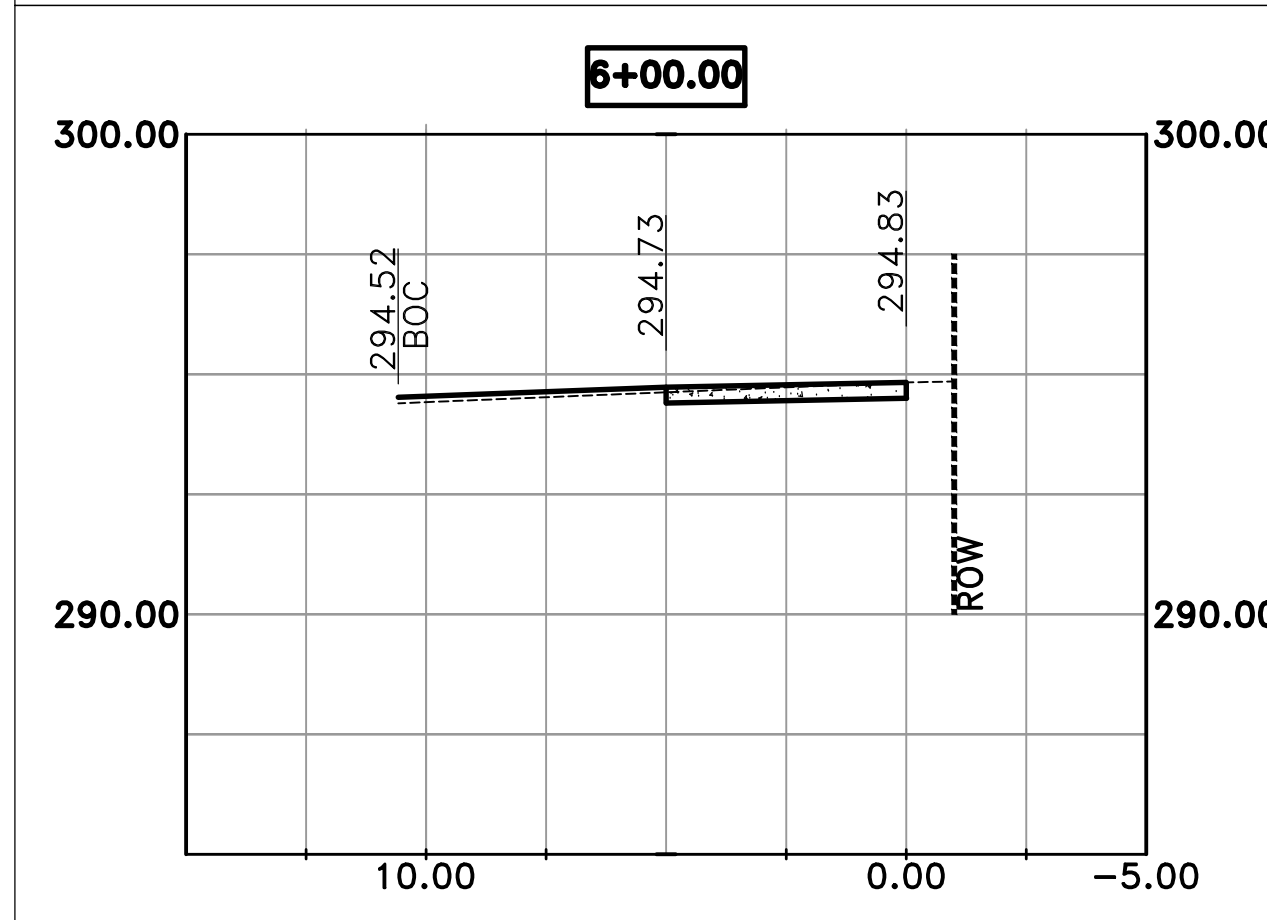
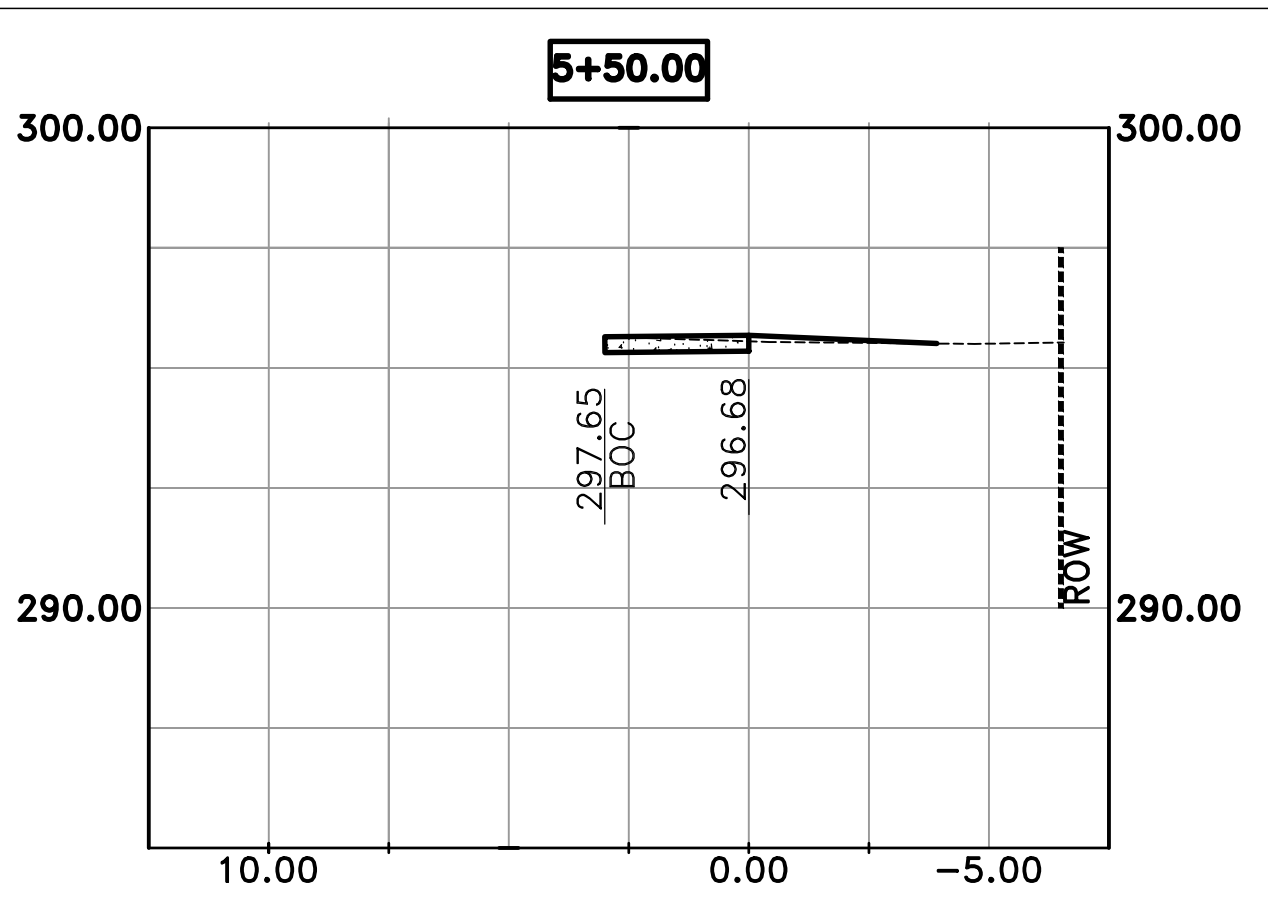
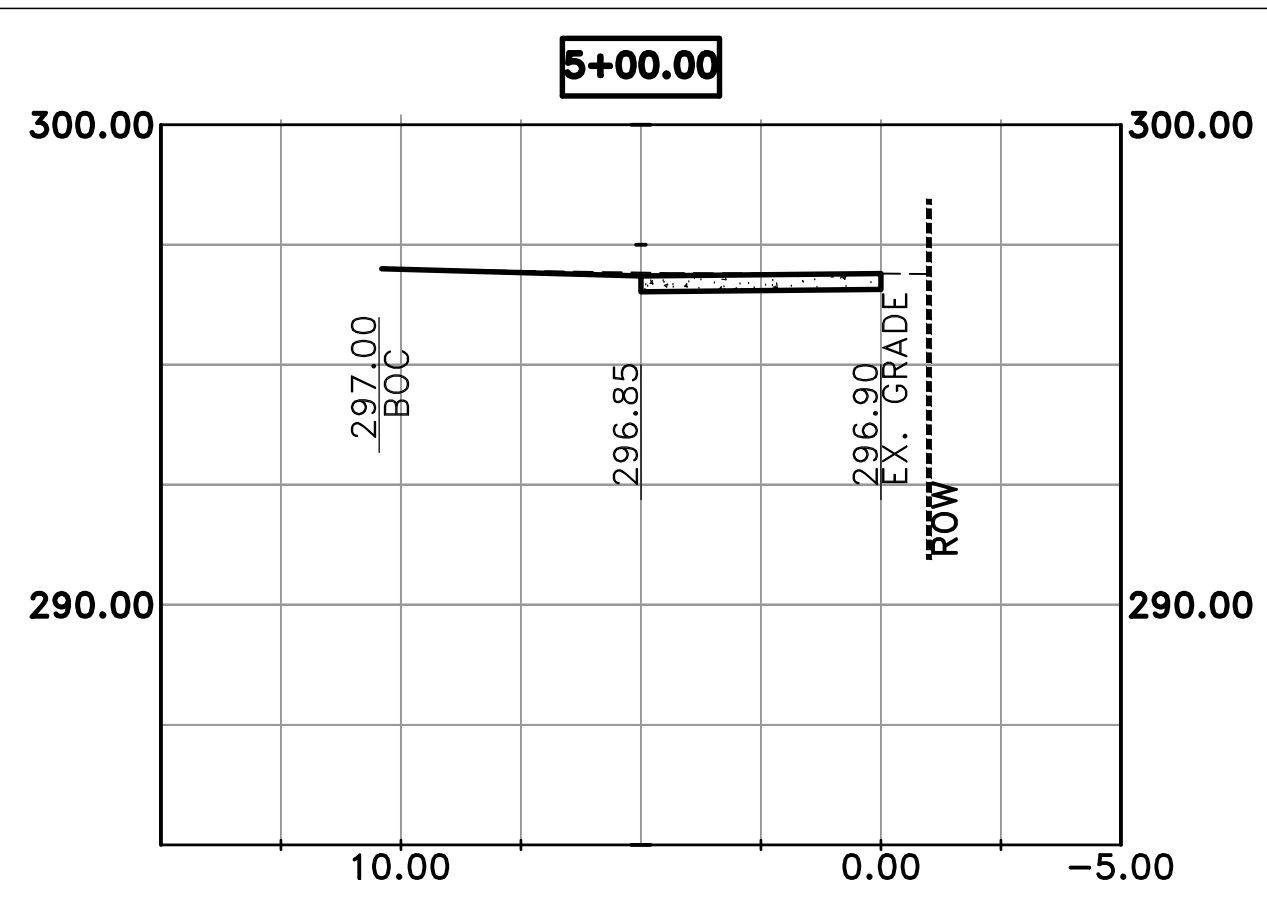
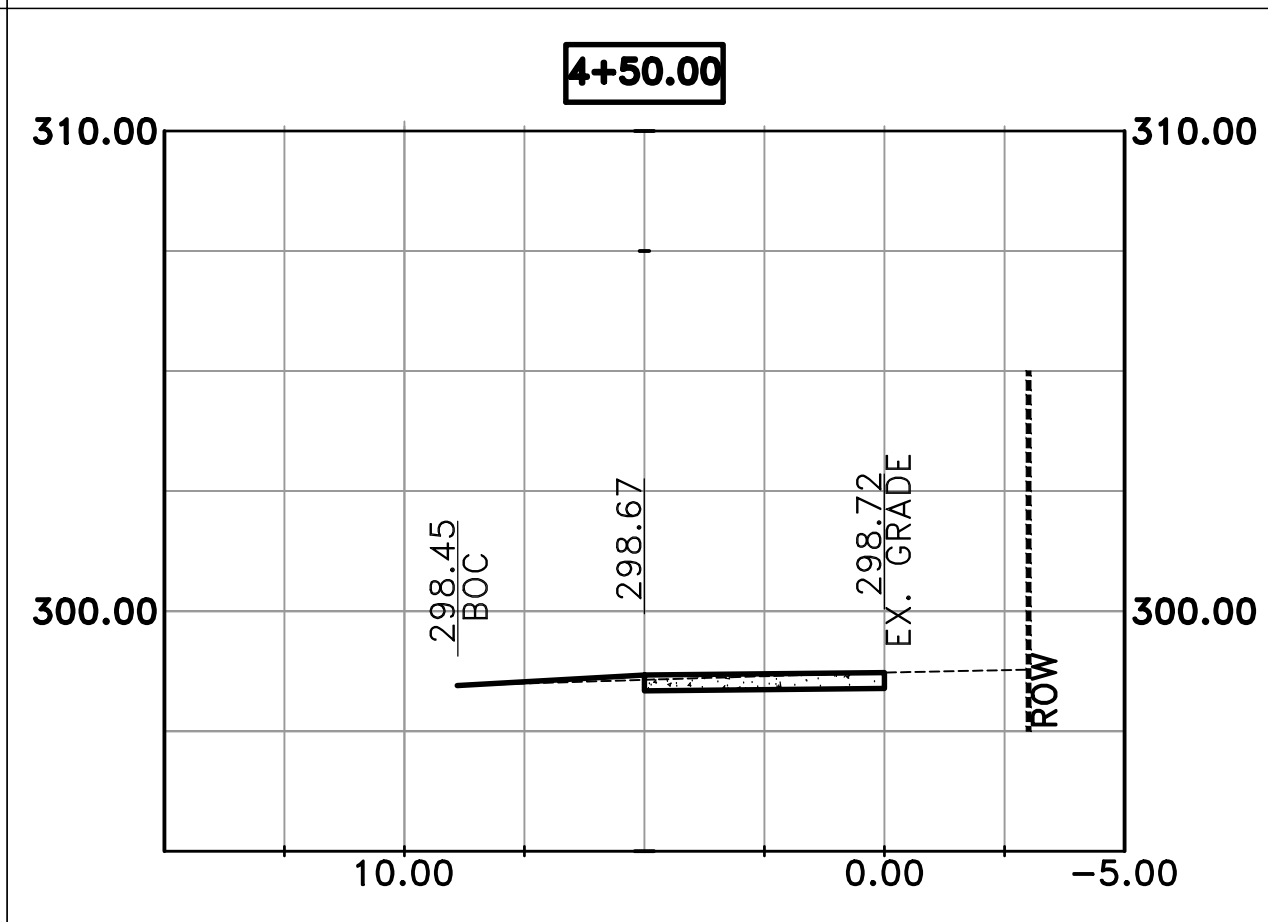
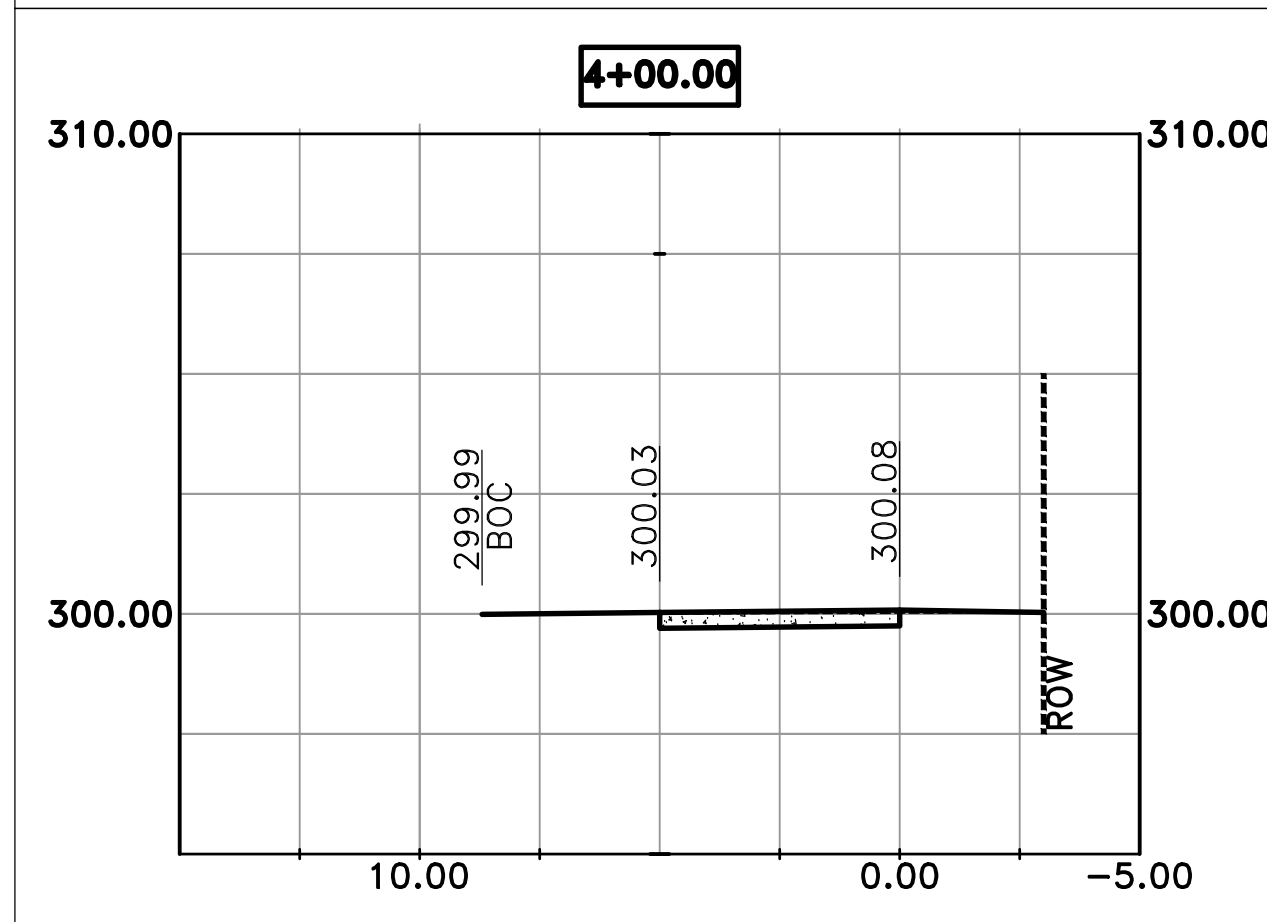
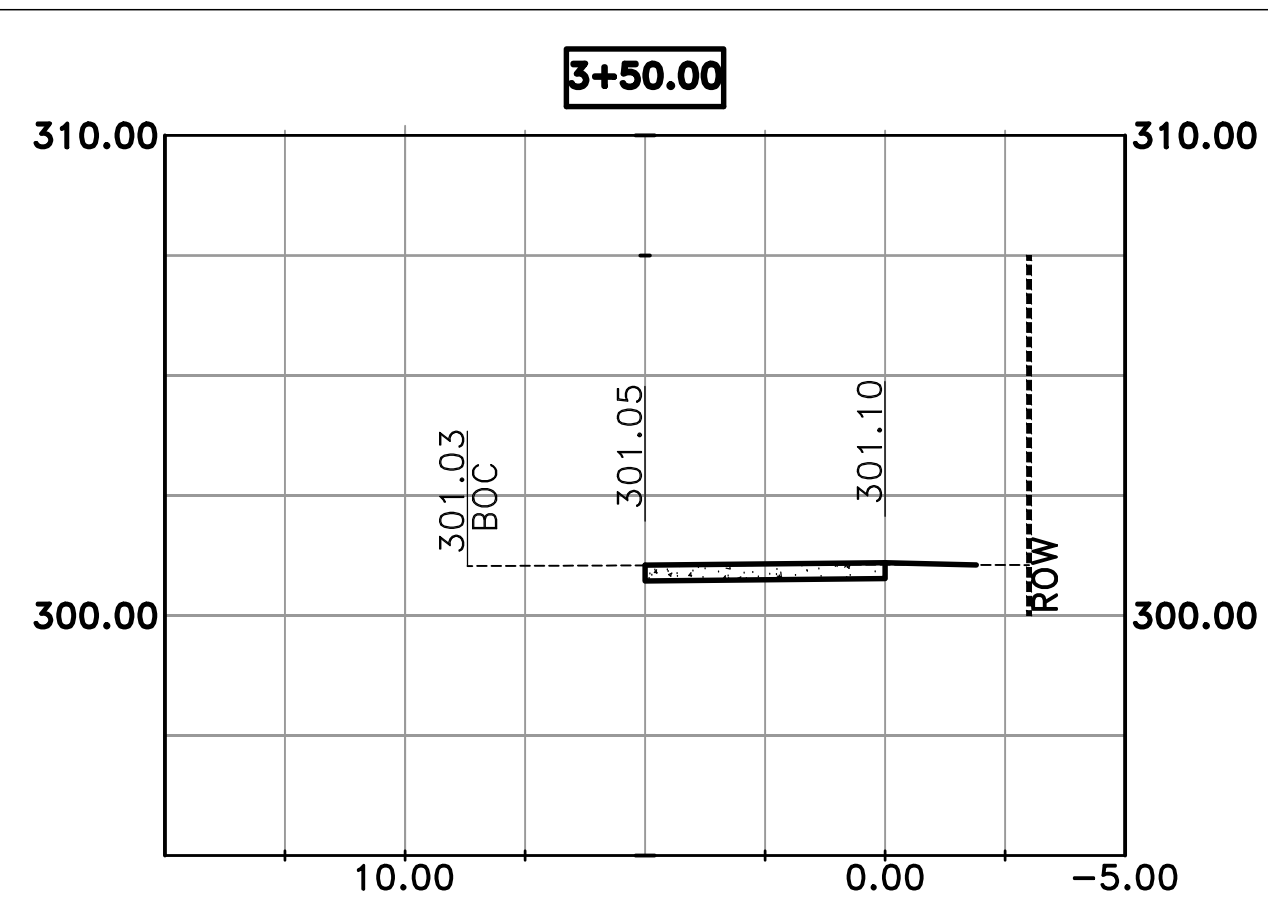
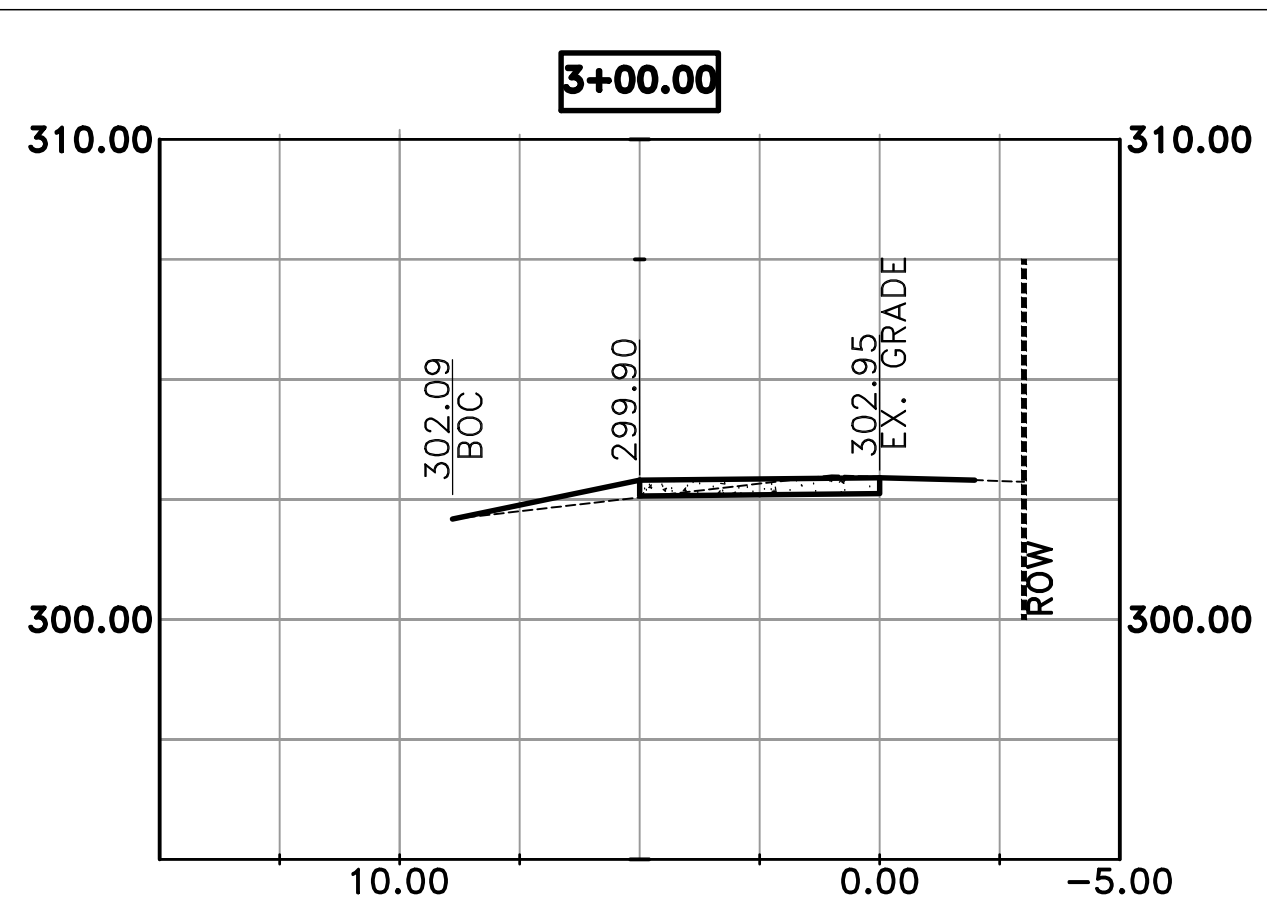
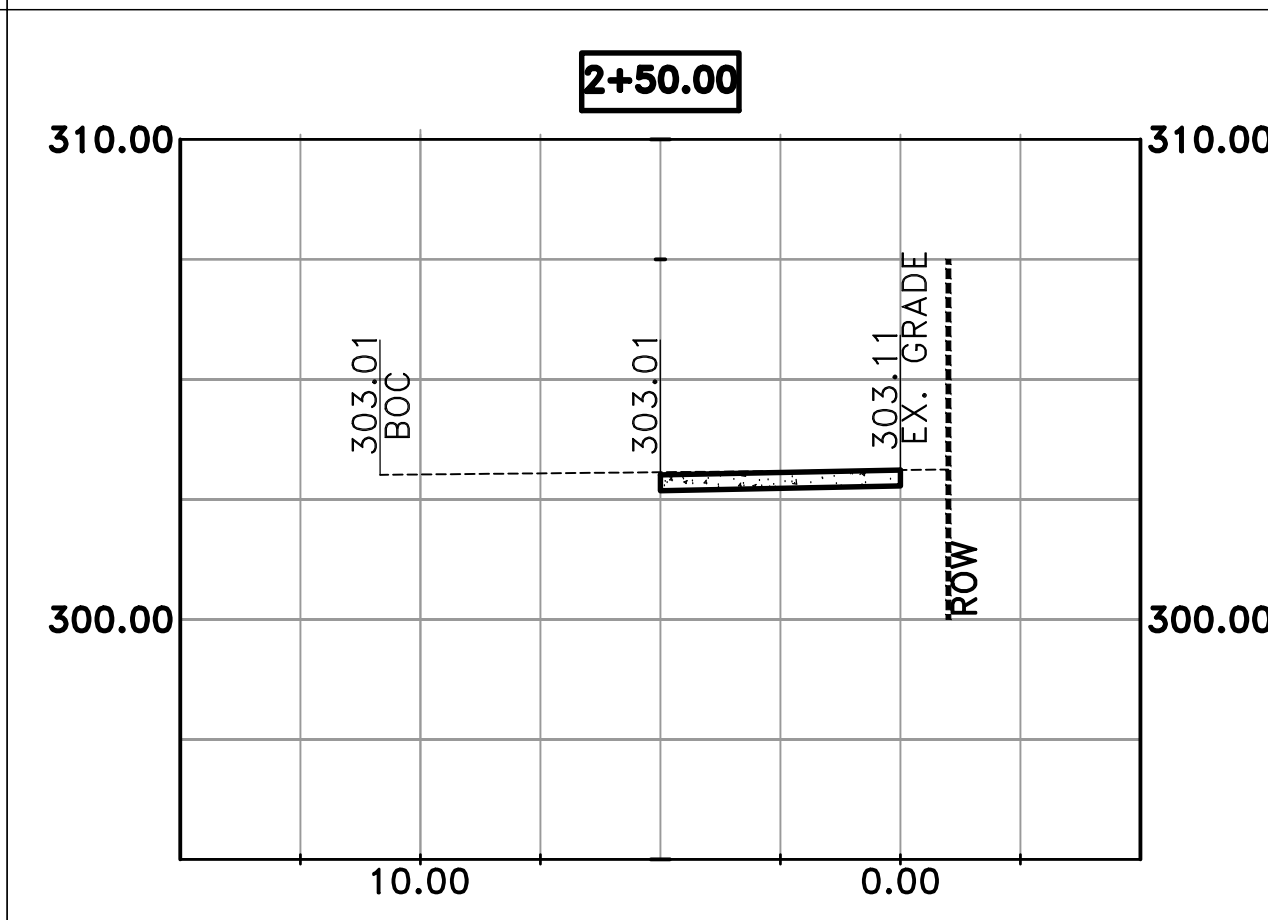
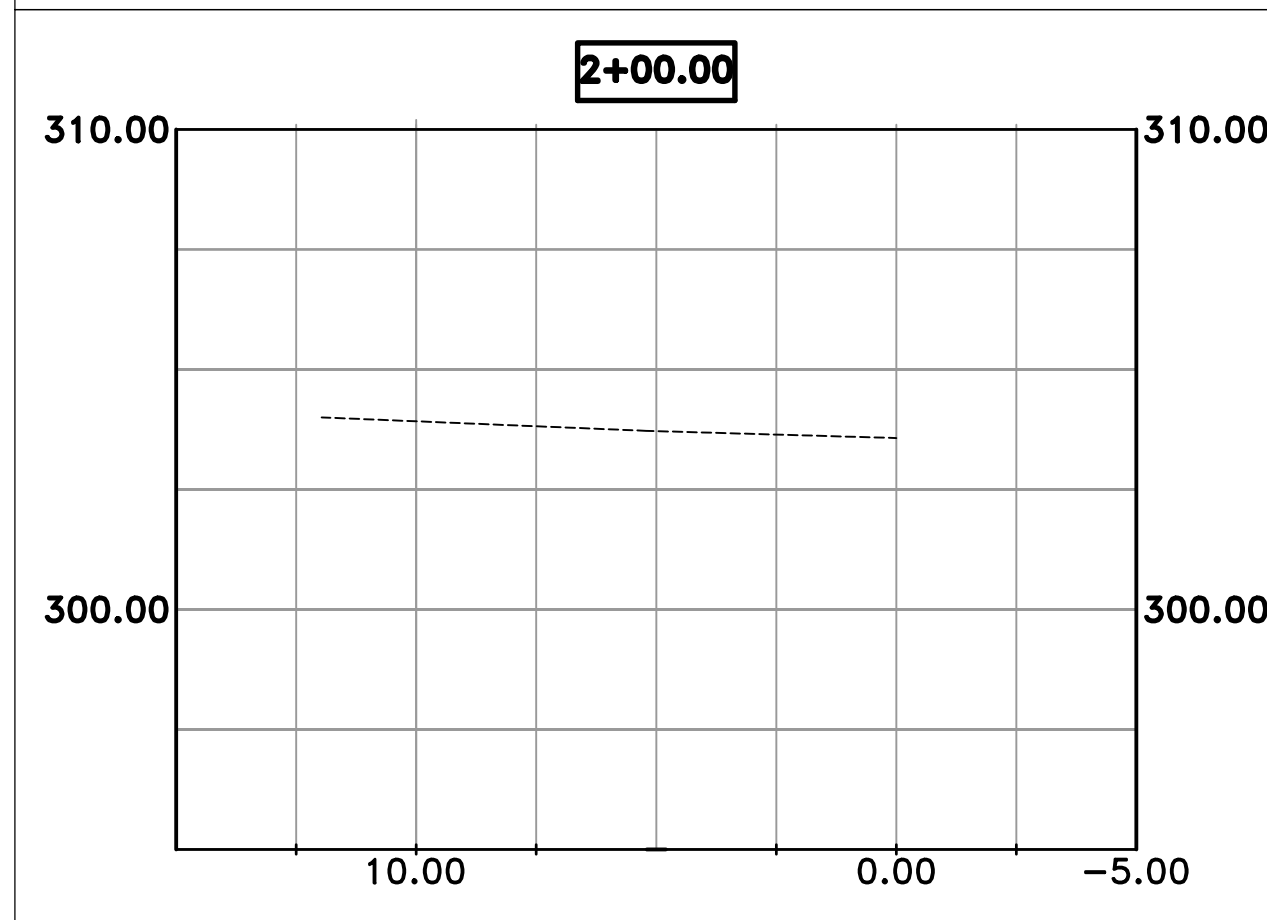
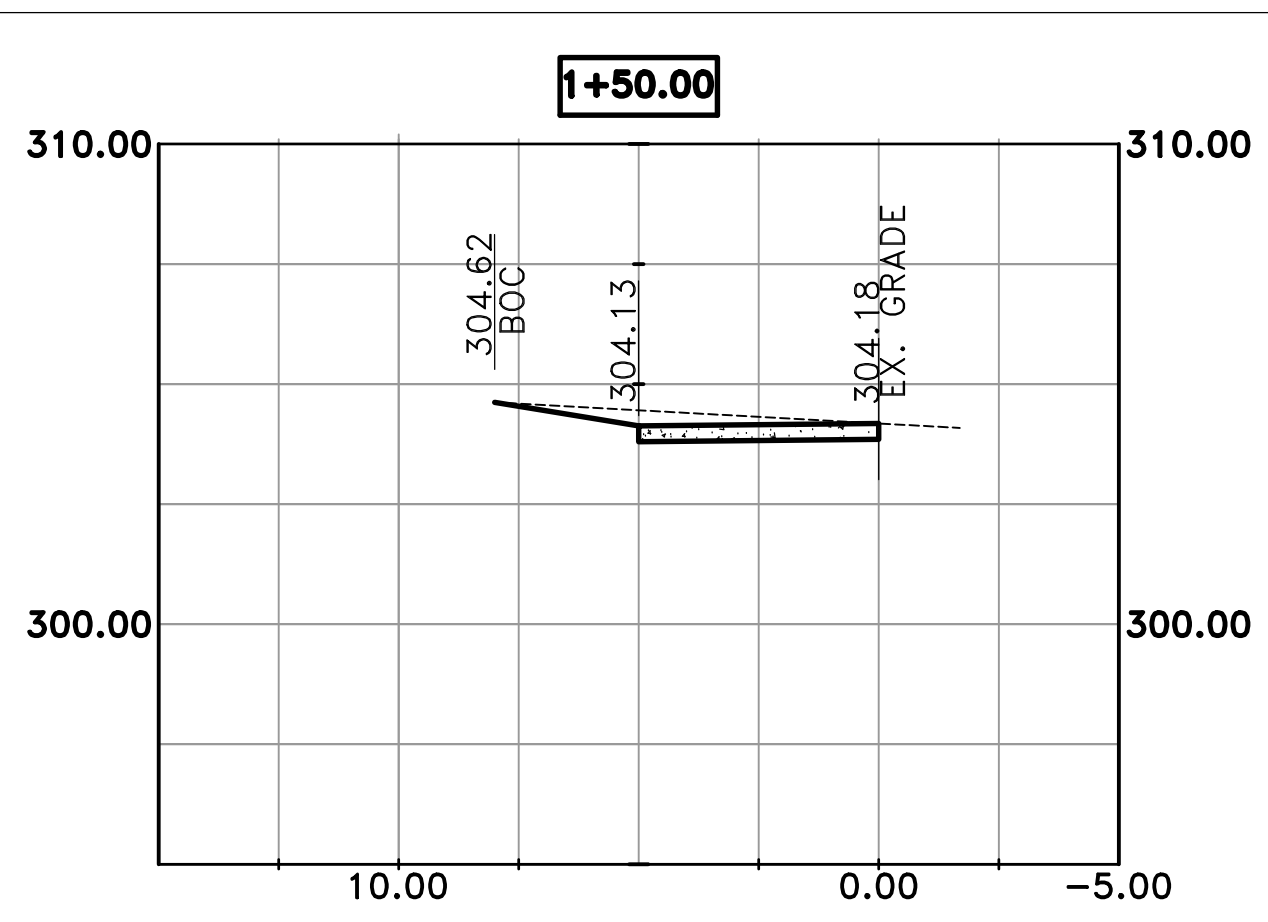
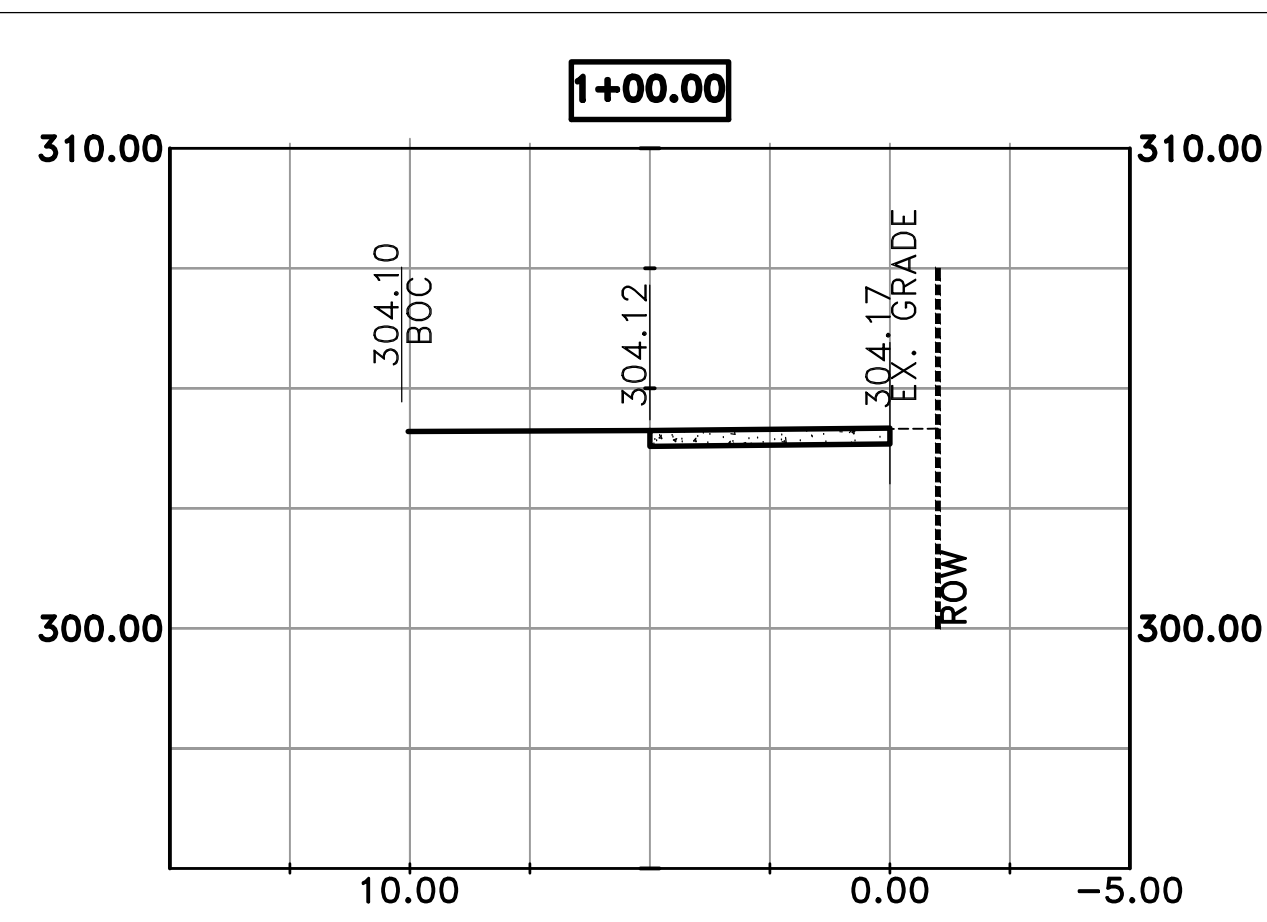
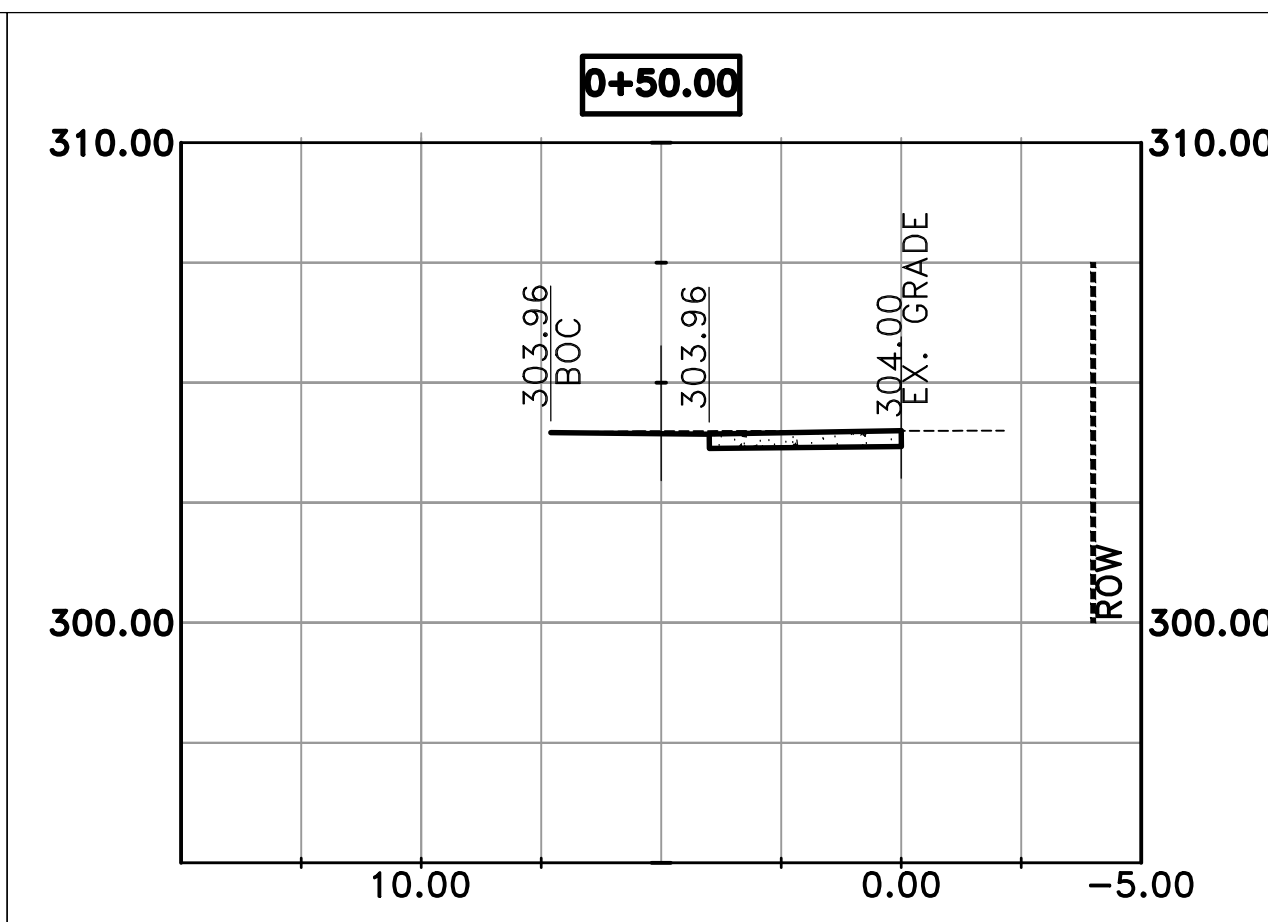
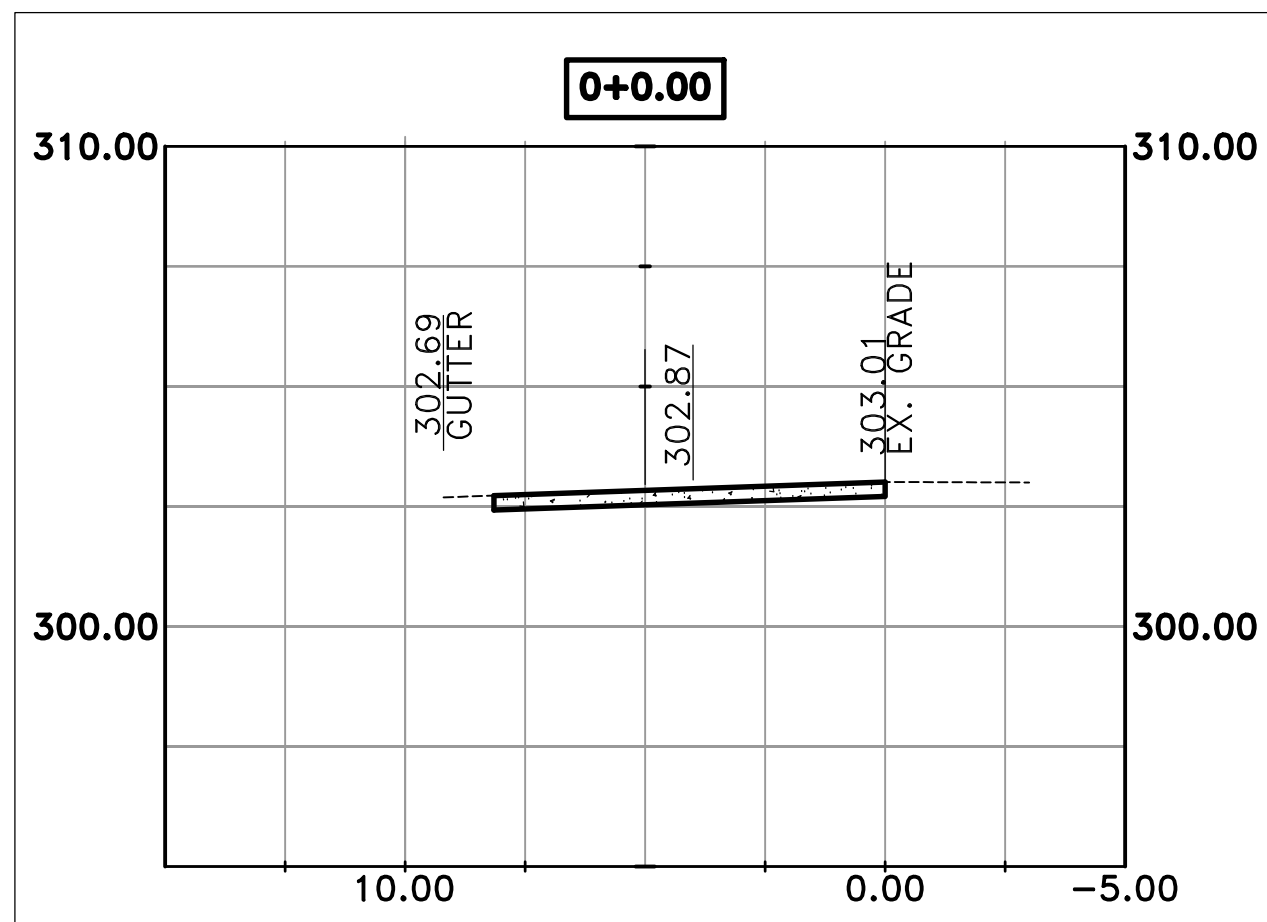
REVISIONS	DATE

CITY OF LITTLE ROCK, ARKANSAS
WARD 7 SIDEWALK
EROSION CONTROL PHASE 3

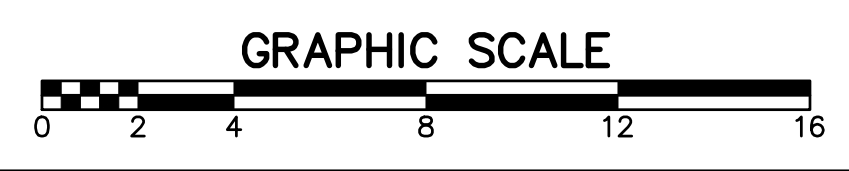
DEPARTMENT OF PUBLIC WORKS
CIVIL ENGINEERING
701 W. MARKHAM
LITTLE ROCK, ARKANSAS 72201



DRAWN BY
BY
DESIGNED BY
CHECKED BK
DATE 9-24-19
SCALE 1:20
PROJECT NO. CLR #7-15-SW-407
SHEET NO. C12




90% SUBMITTAL



REVISIONS	DATE

CITY OF LITTLE ROCK, ARKANSAS
WARD 7 SIDEWALK
CROSS SECTIONS 1 OF 2

DEPARTMENT OF PUBLIC WORKS
CIVIL ENGINEERING
701 W. MARKHAM
LITTLE ROCK, ARKANSAS 72201




DRAWN BY	
BY	
DESIGNED BY	
CHECKED	
BK	
DATE	9-24-19
SCALE	1:4
PROJECT NO.	CLR #7-15-SW-407
SHEET NO.	C13

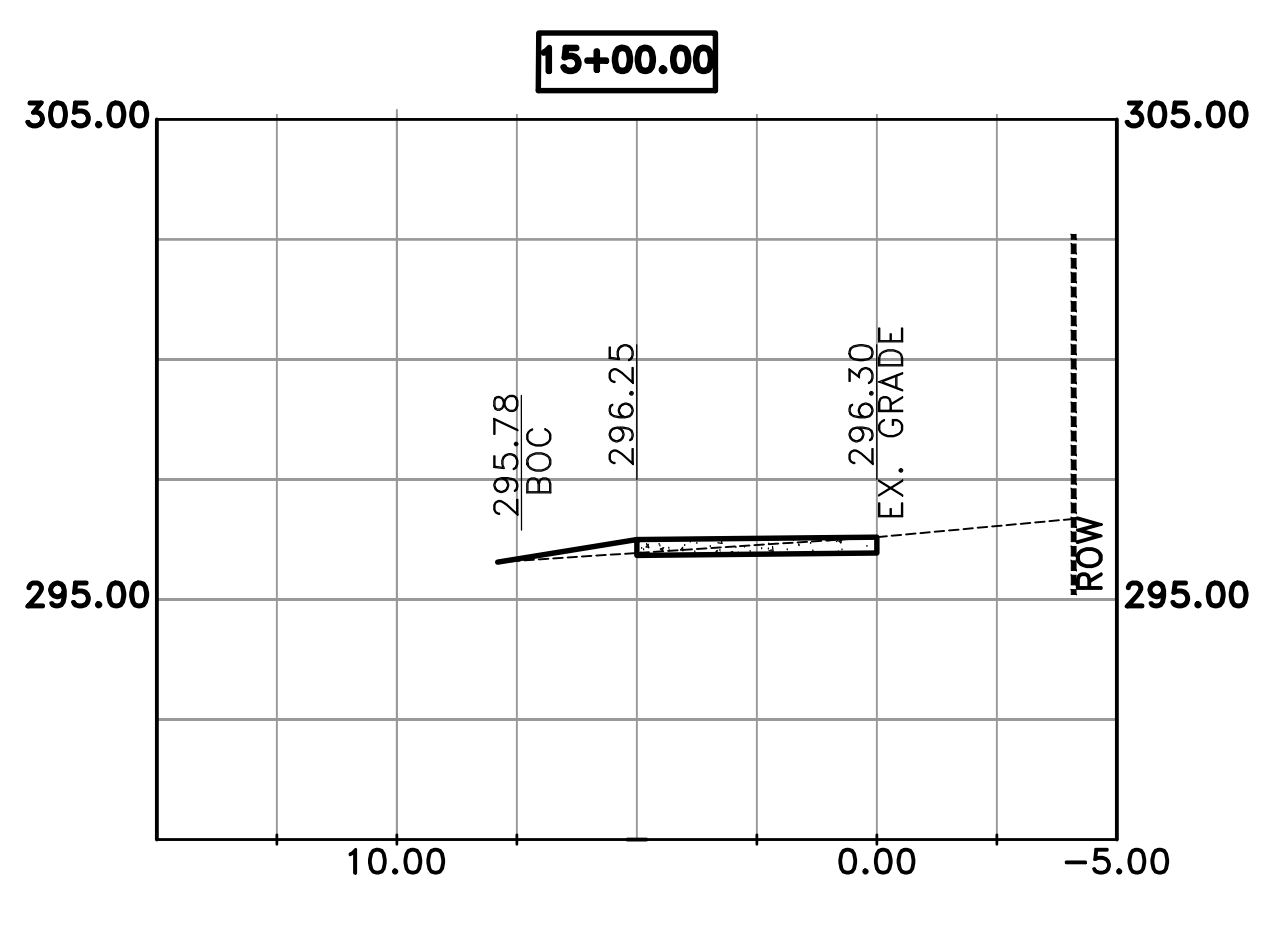
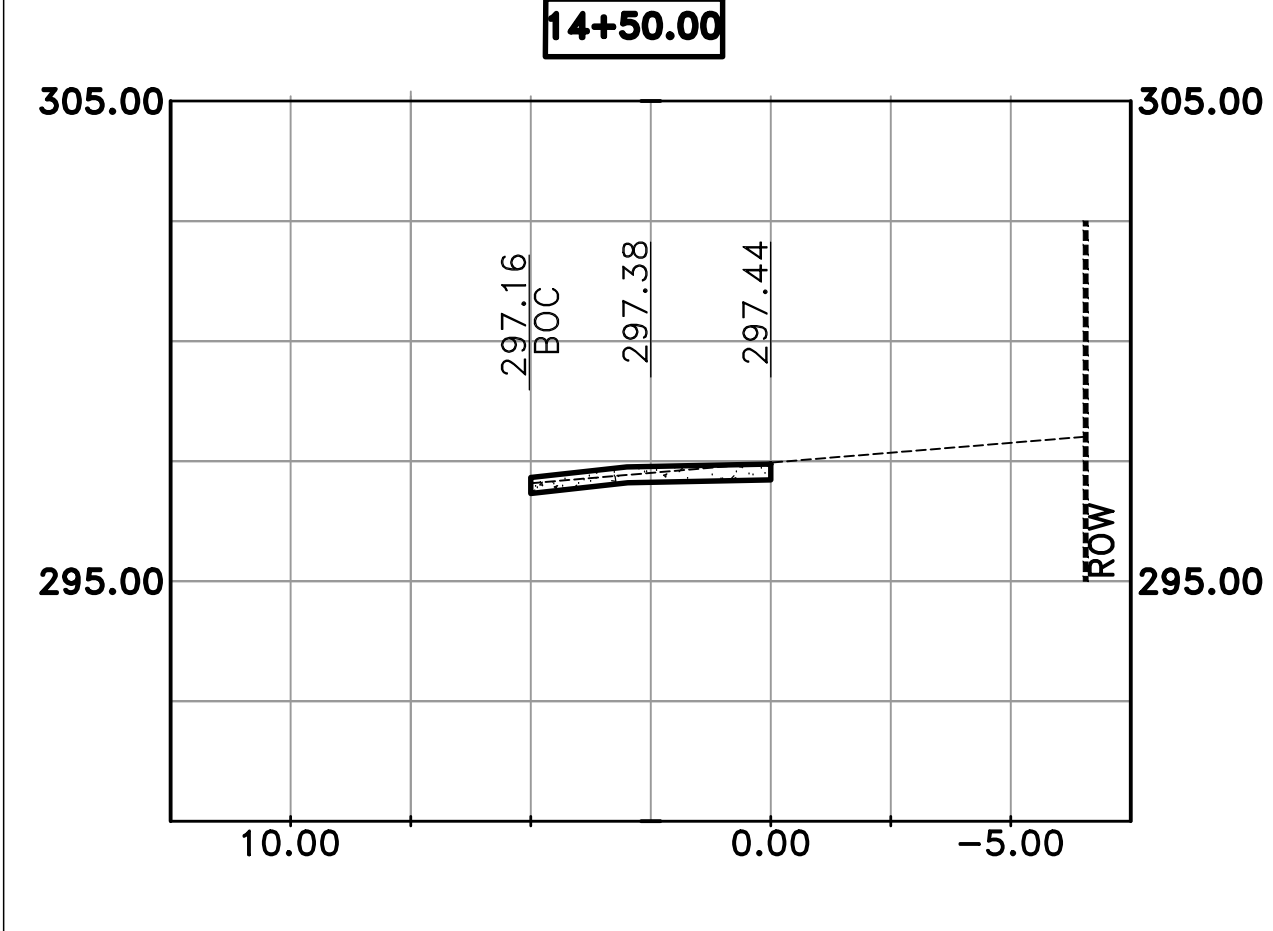
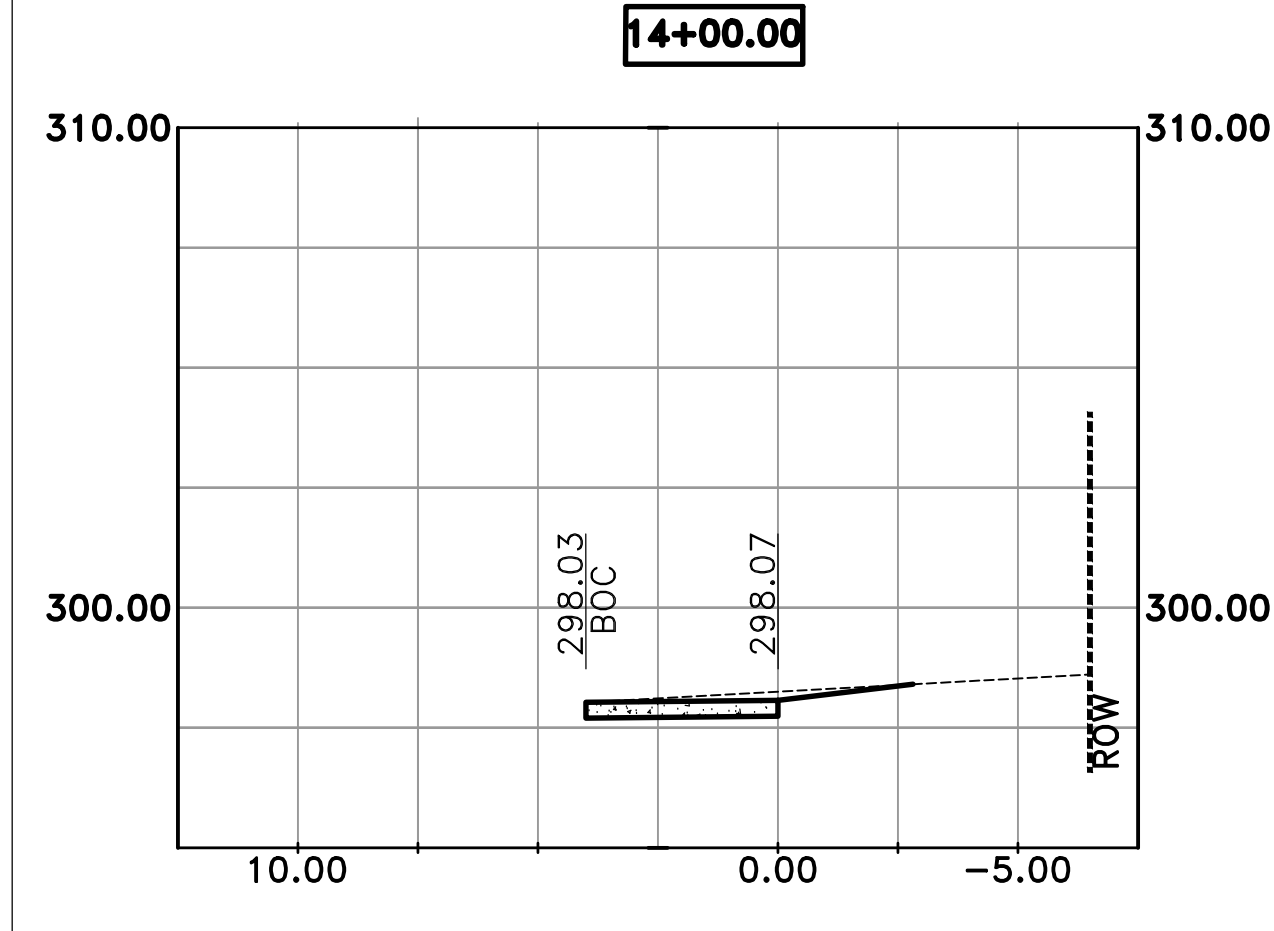
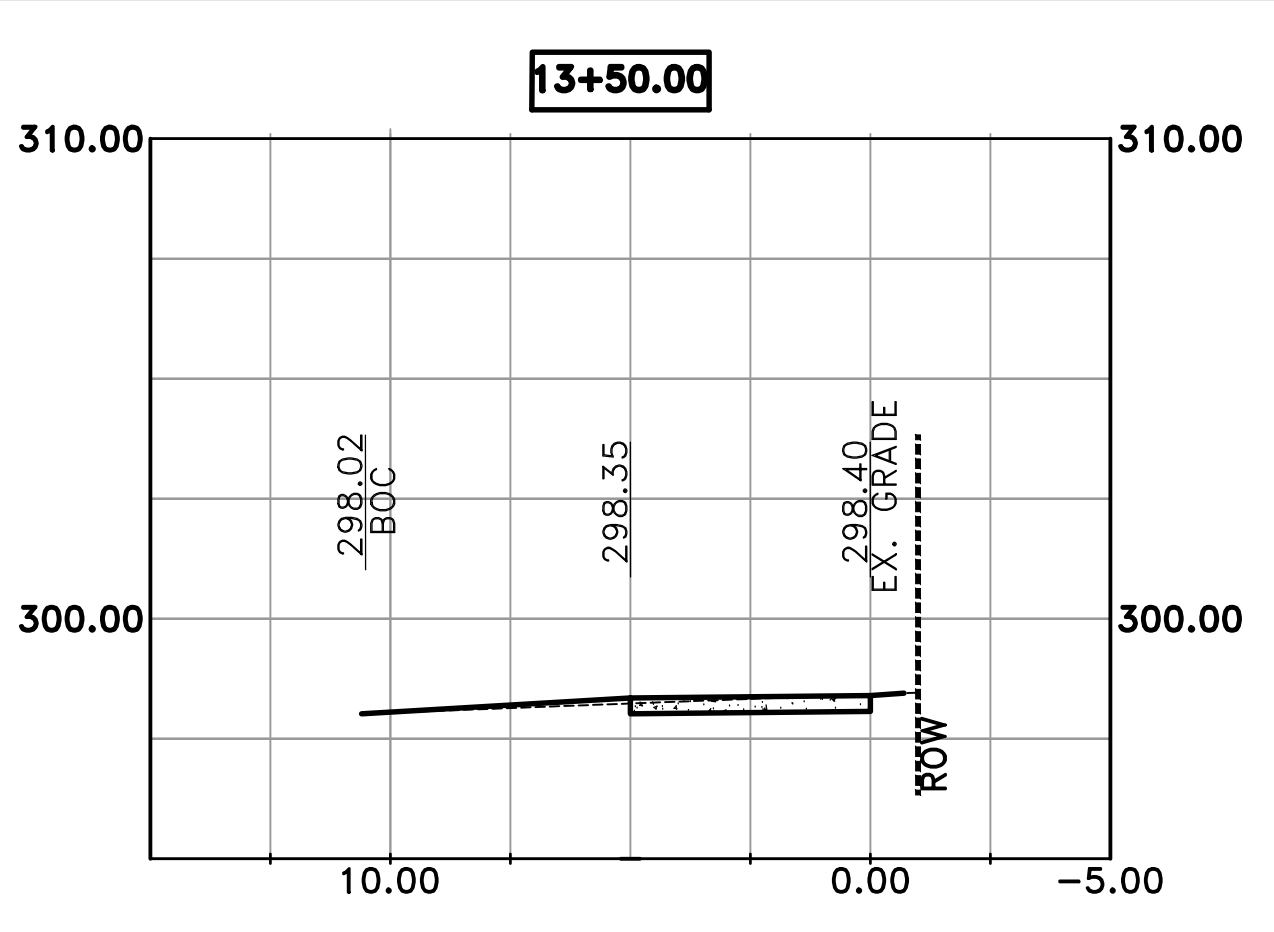
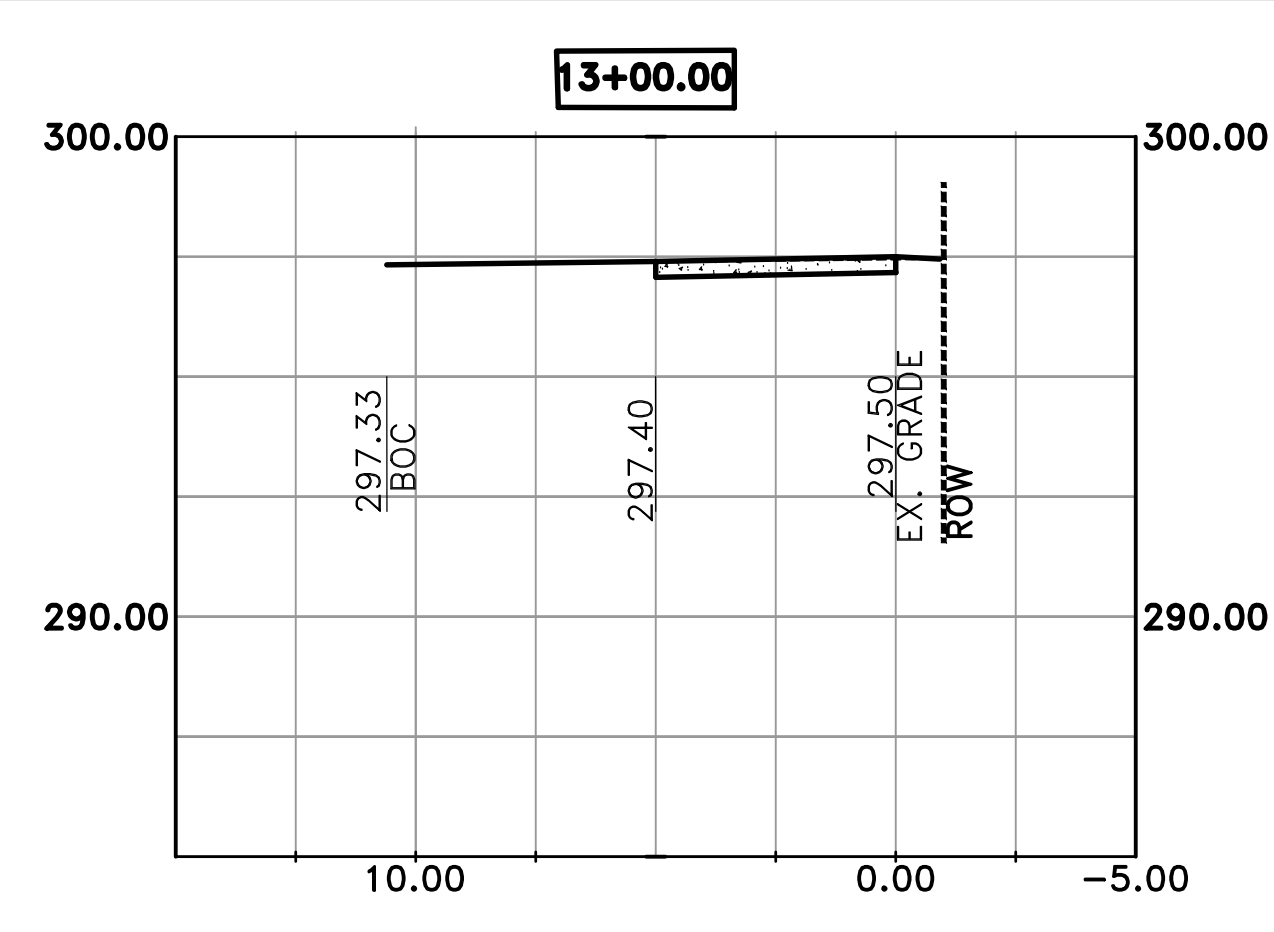
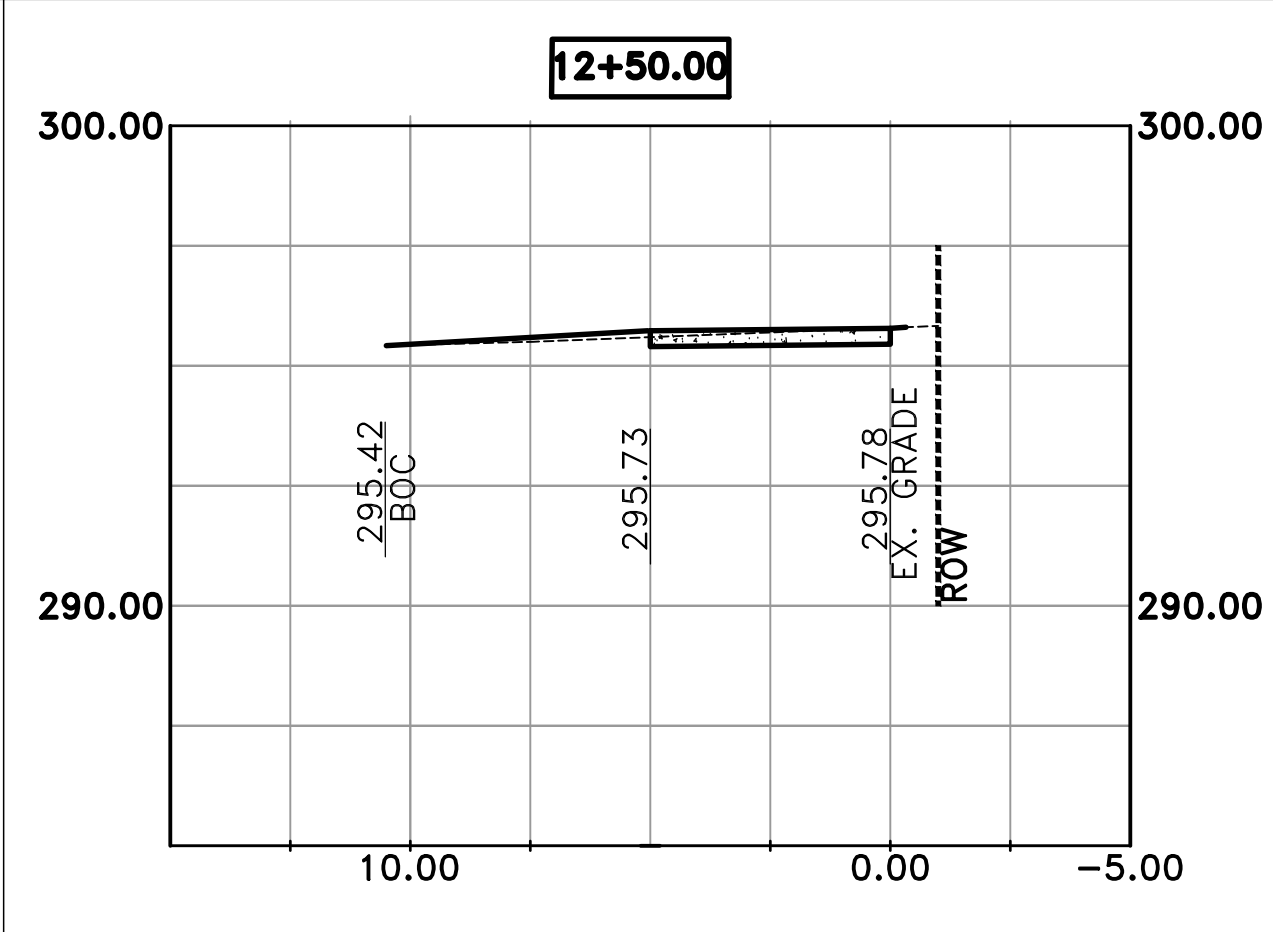
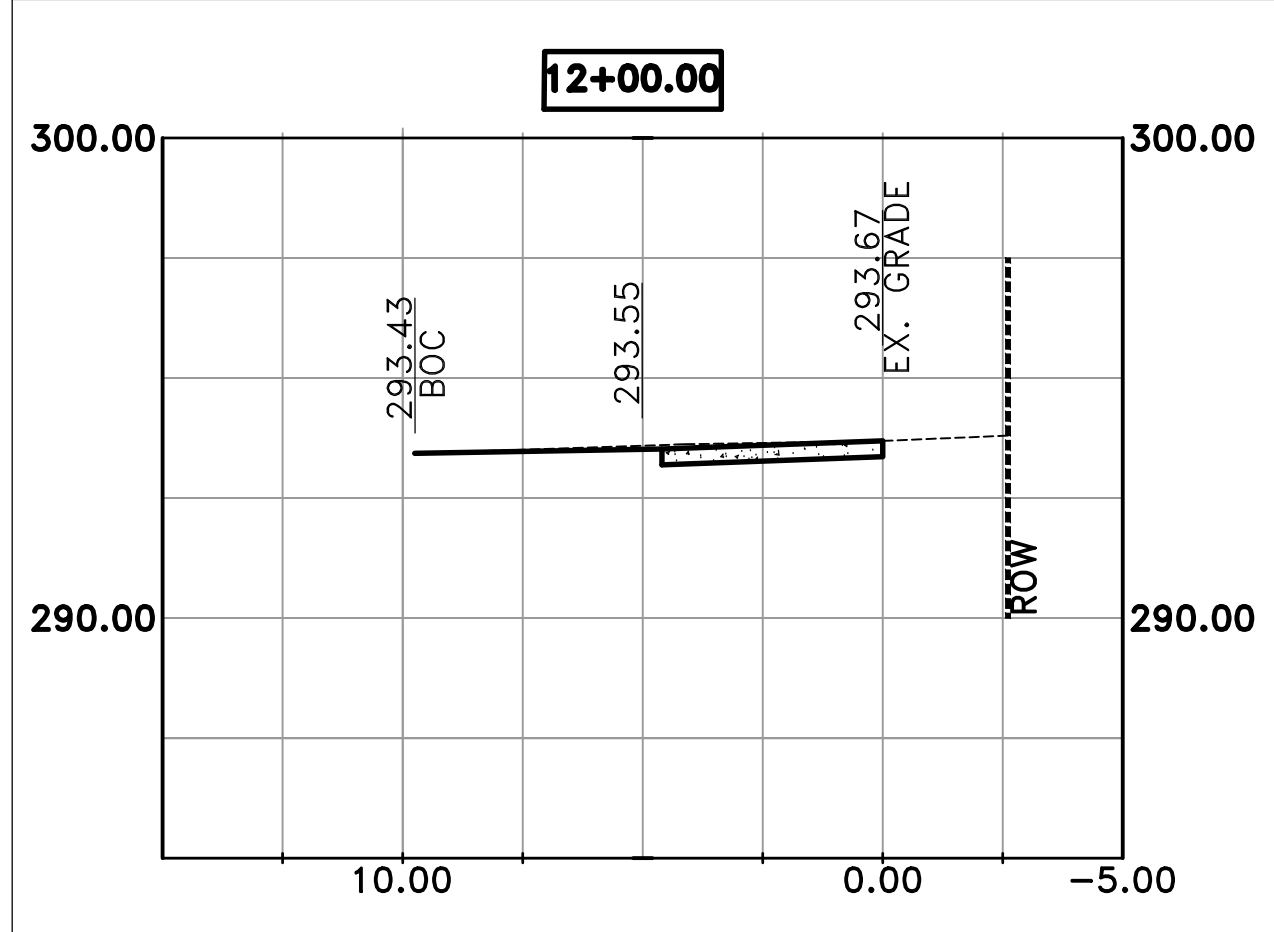
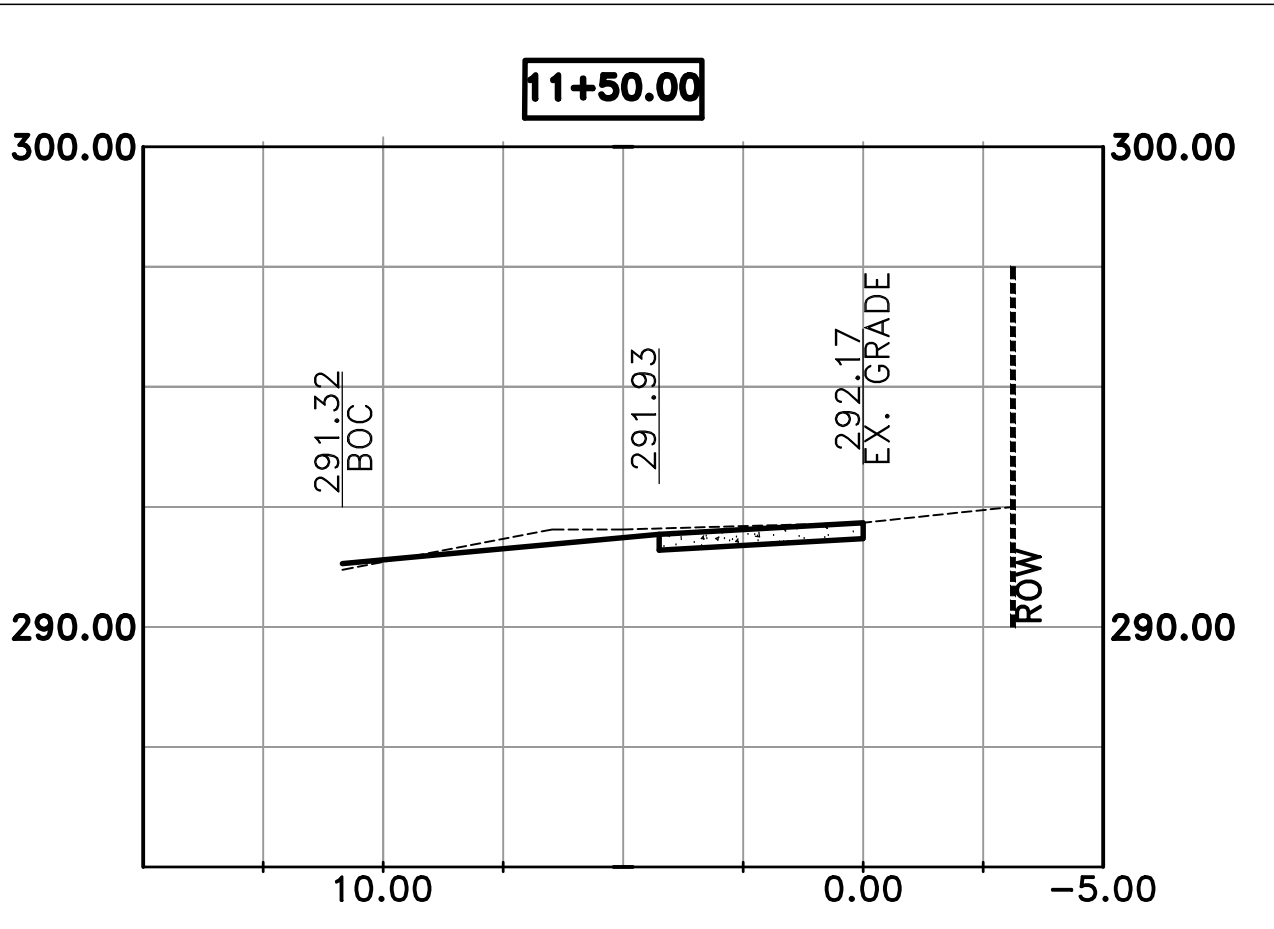
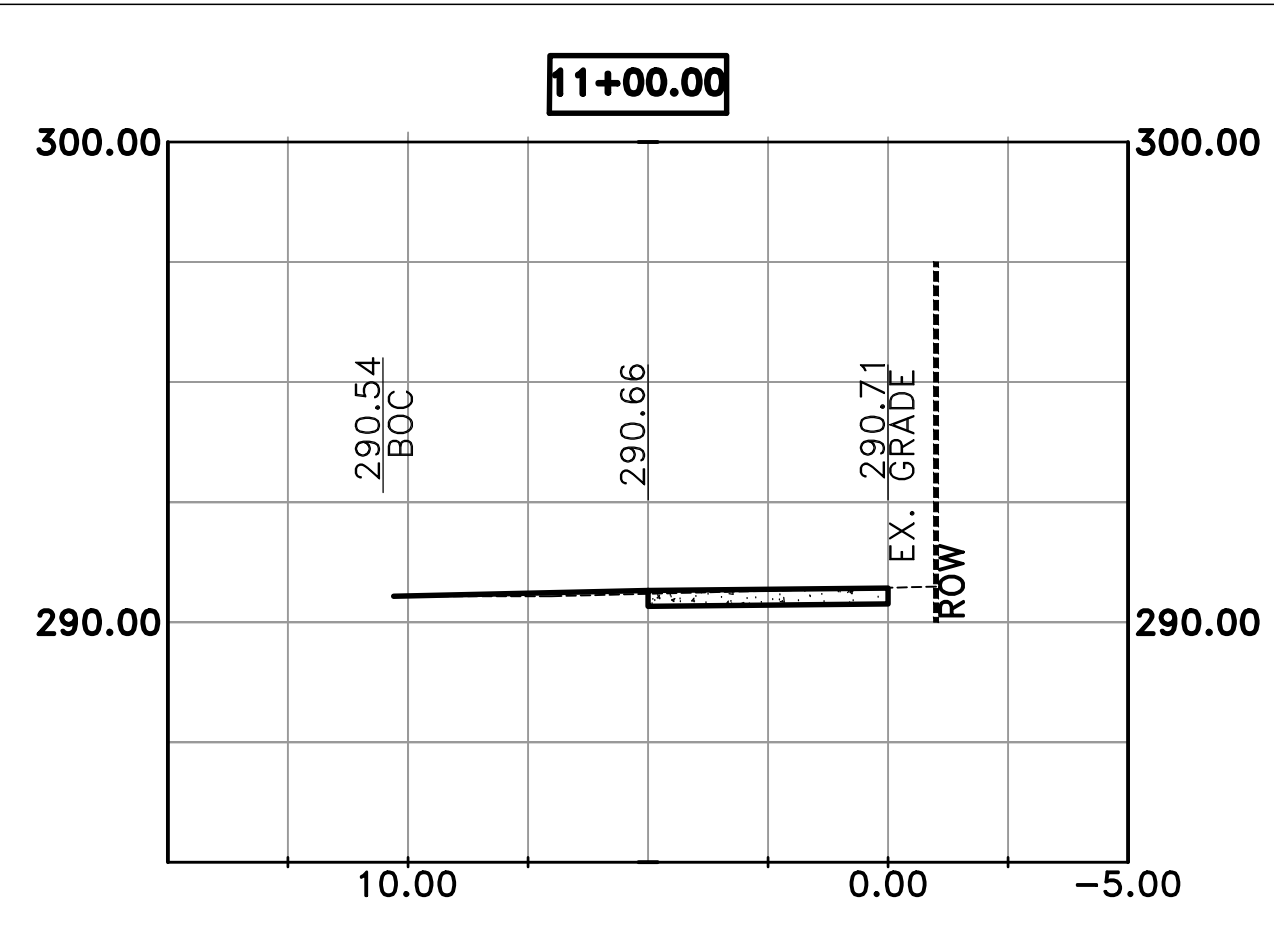
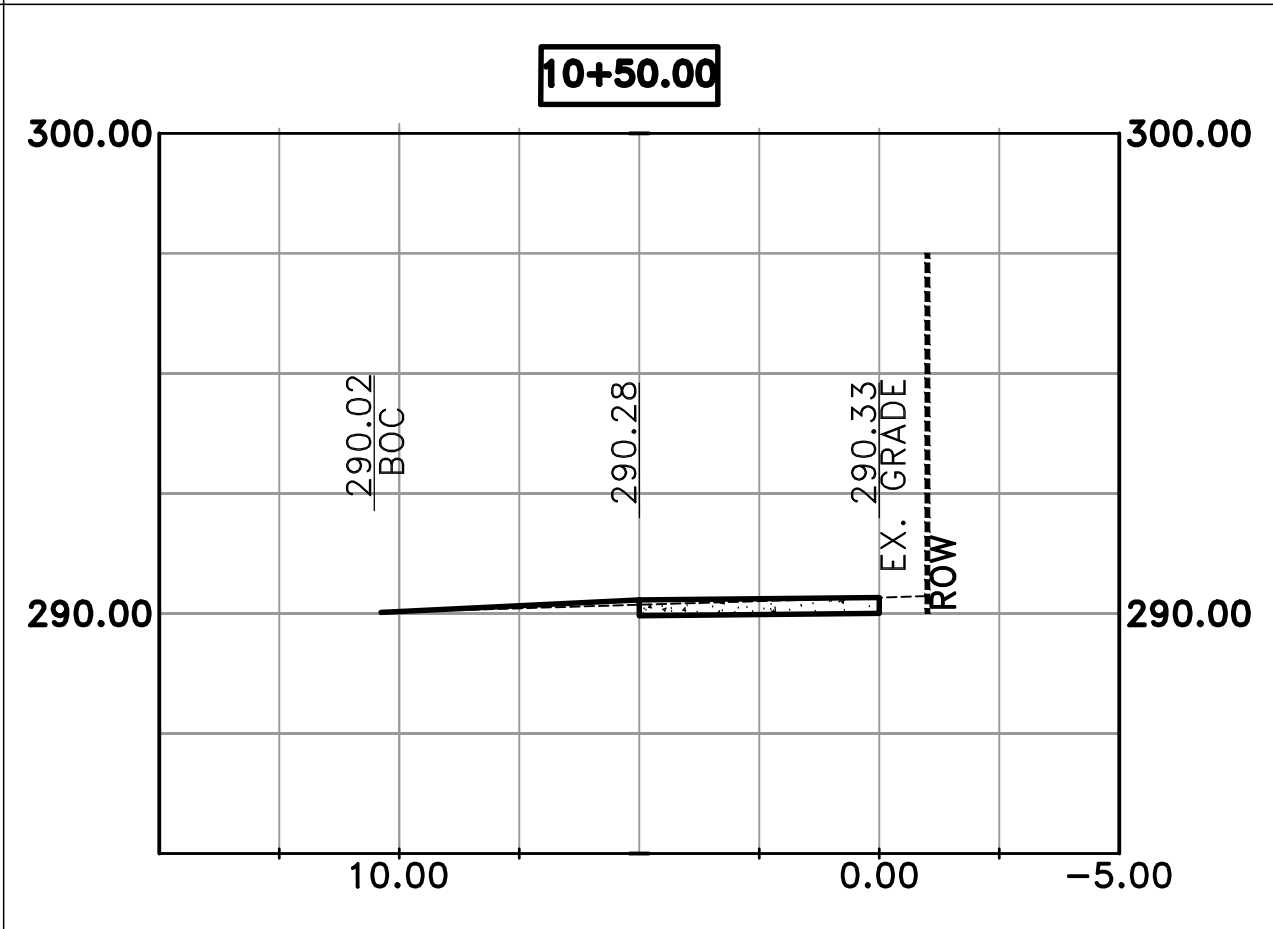
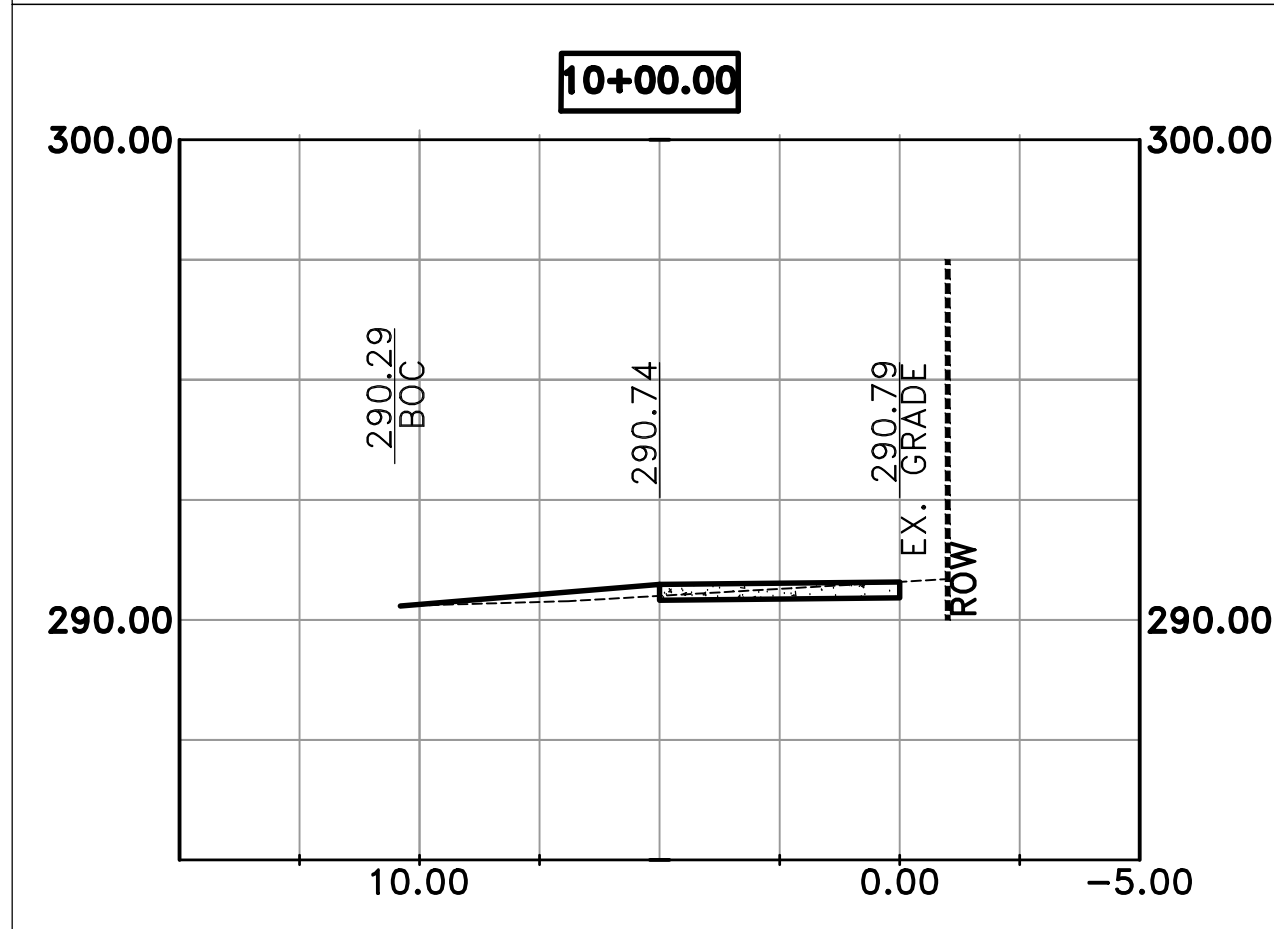
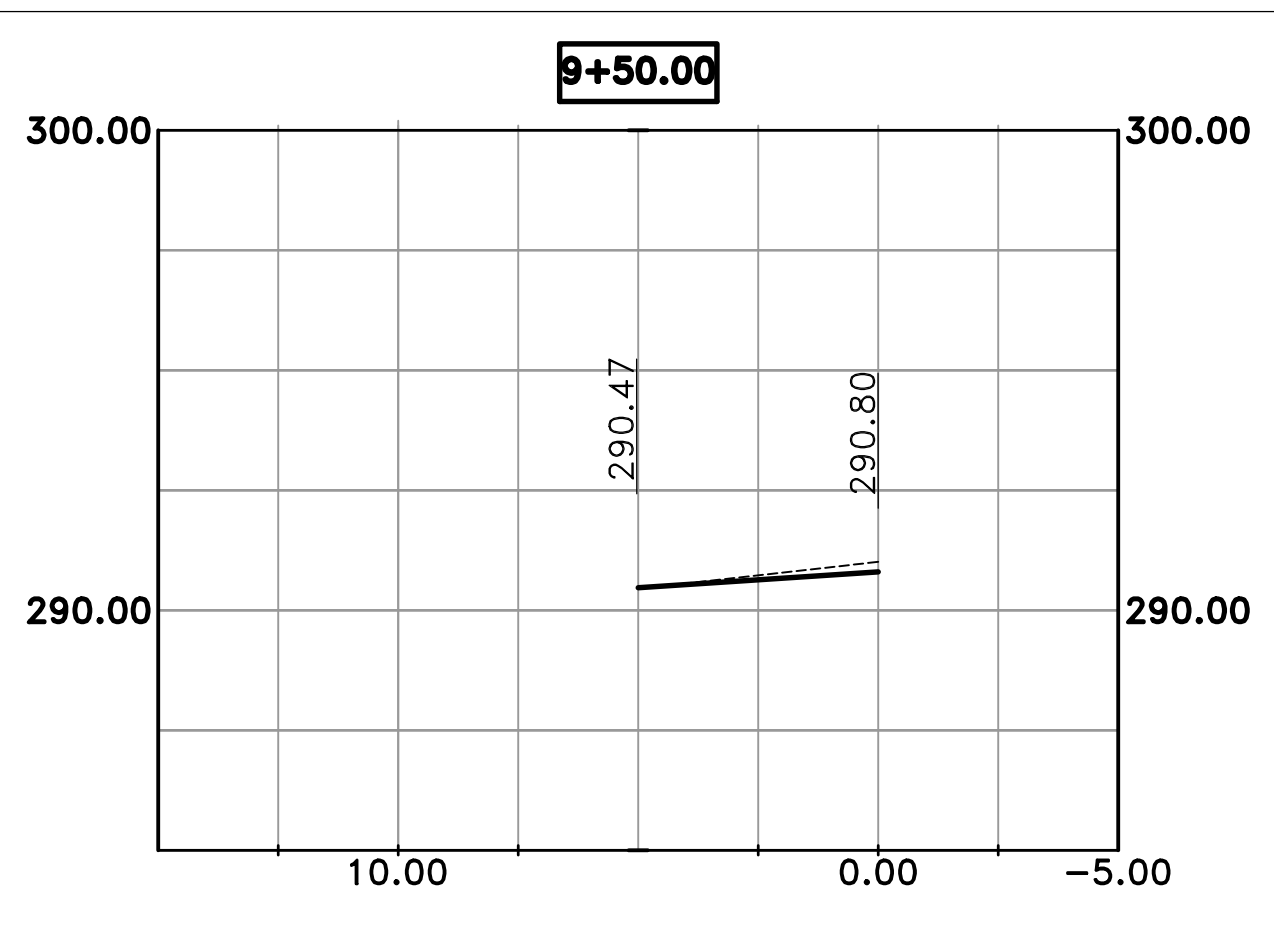
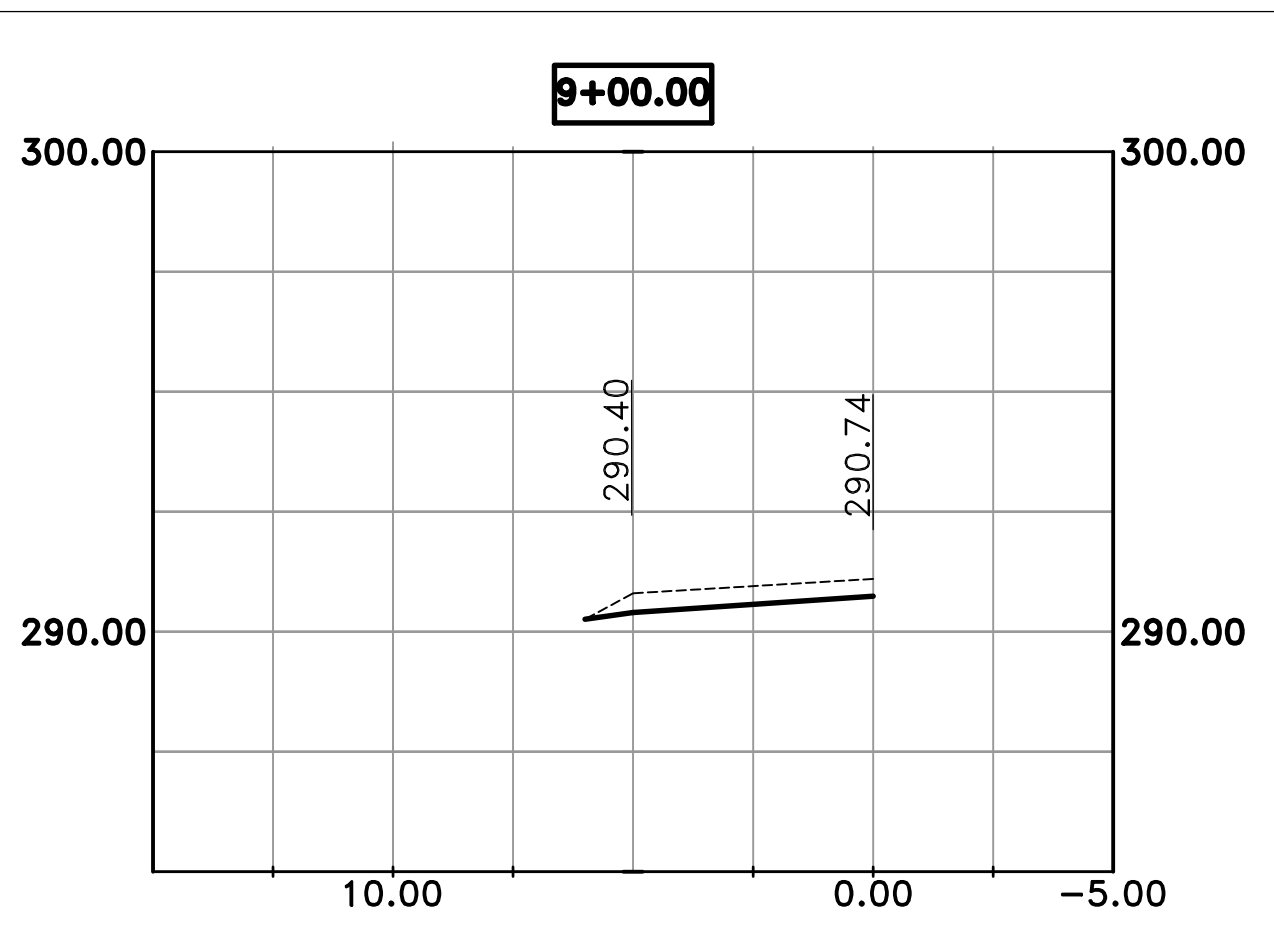
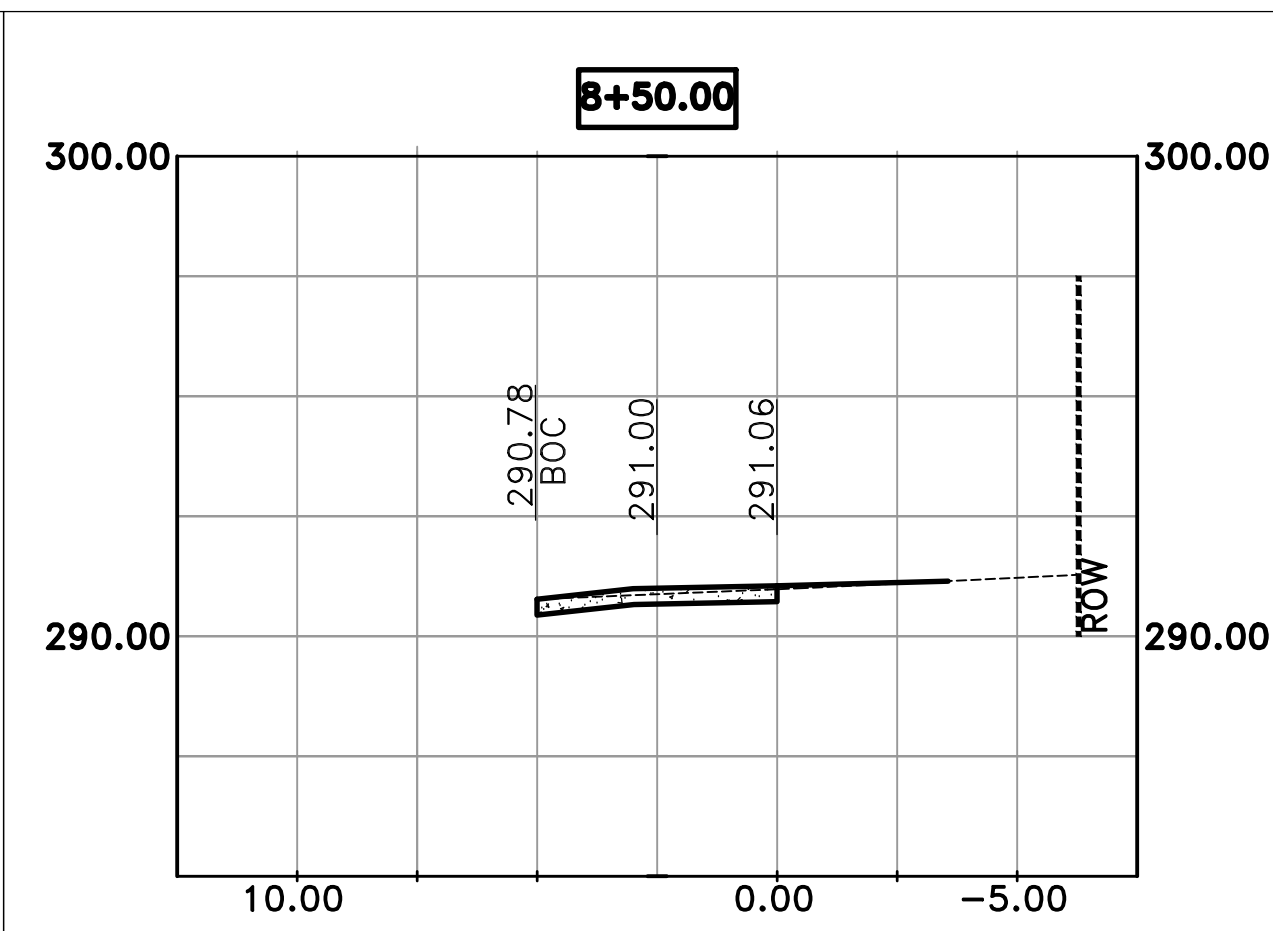
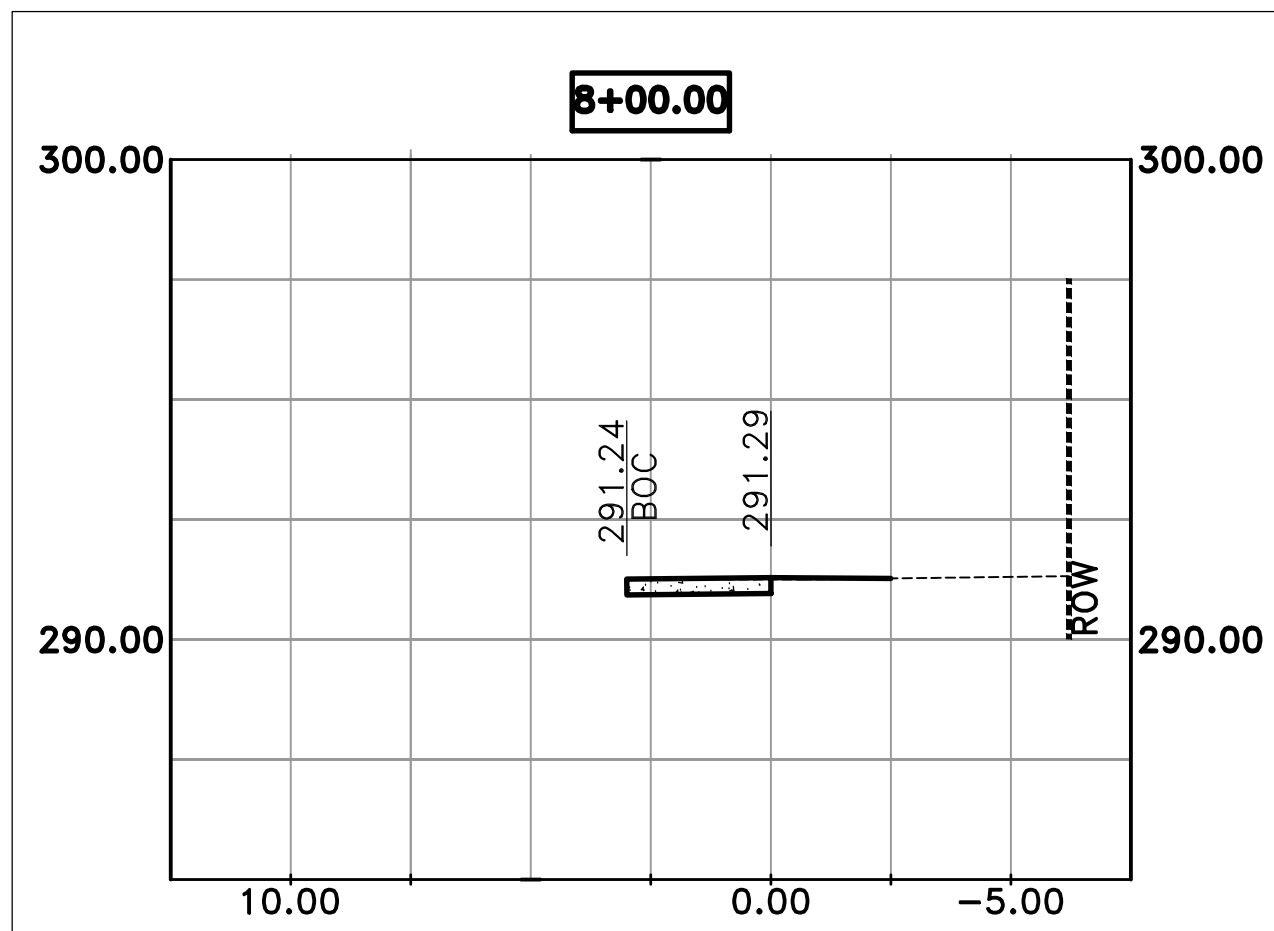
REVISIONS	DATE

CITY OF LITTLE ROCK, ARKANSAS
WARD 7 SIDEWALK
CROSS SECTIONS 2 OF 2

DEPARTMENT OF PUBLIC WORKS
CIVIL ENGINEERING
701 W. MARKHAM
LITTLE ROCK, ARKANSAS 72201



DRAWN BY
BY
DESIGNED BY
CHECKED BK
DATE 9-24-19
SCALE 1:4
PROJECT NO. CLR #7-15-SW-407
SHEET NO. C14



90% SUBMITTAL

