

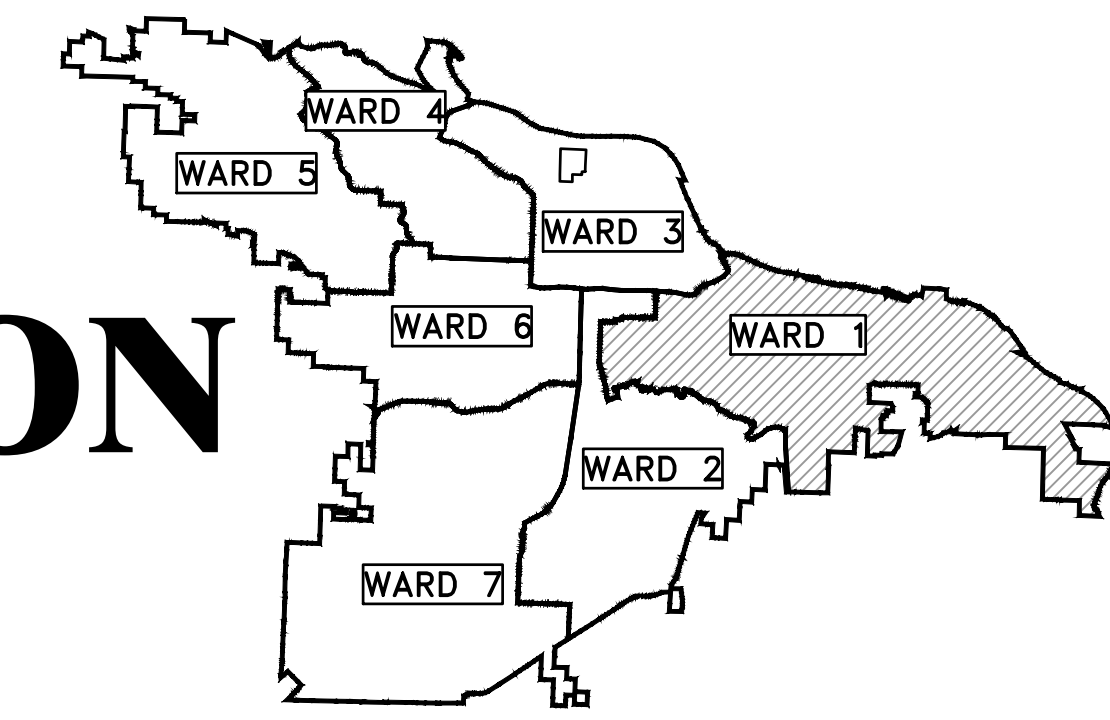
REVISIONS	DATE

CITY OF LITTLE ROCK, ARKANSAS  
BOULEVARD AVENUE RECONSTRUCTION  
COVER

DEPARTMENT OF PUBLIC WORKS  
CIVIL ENGINEERING  
701 W. MARKHAM  
LITTLE ROCK, ARKANSAS 72201



DRAWN BY	BY	DESIGNED BY	CHECKED	BK
DATE	9-13-19	SCALE	PROJECT NO.	CLR #01-15-ST-45
SHEET NO.	C1			



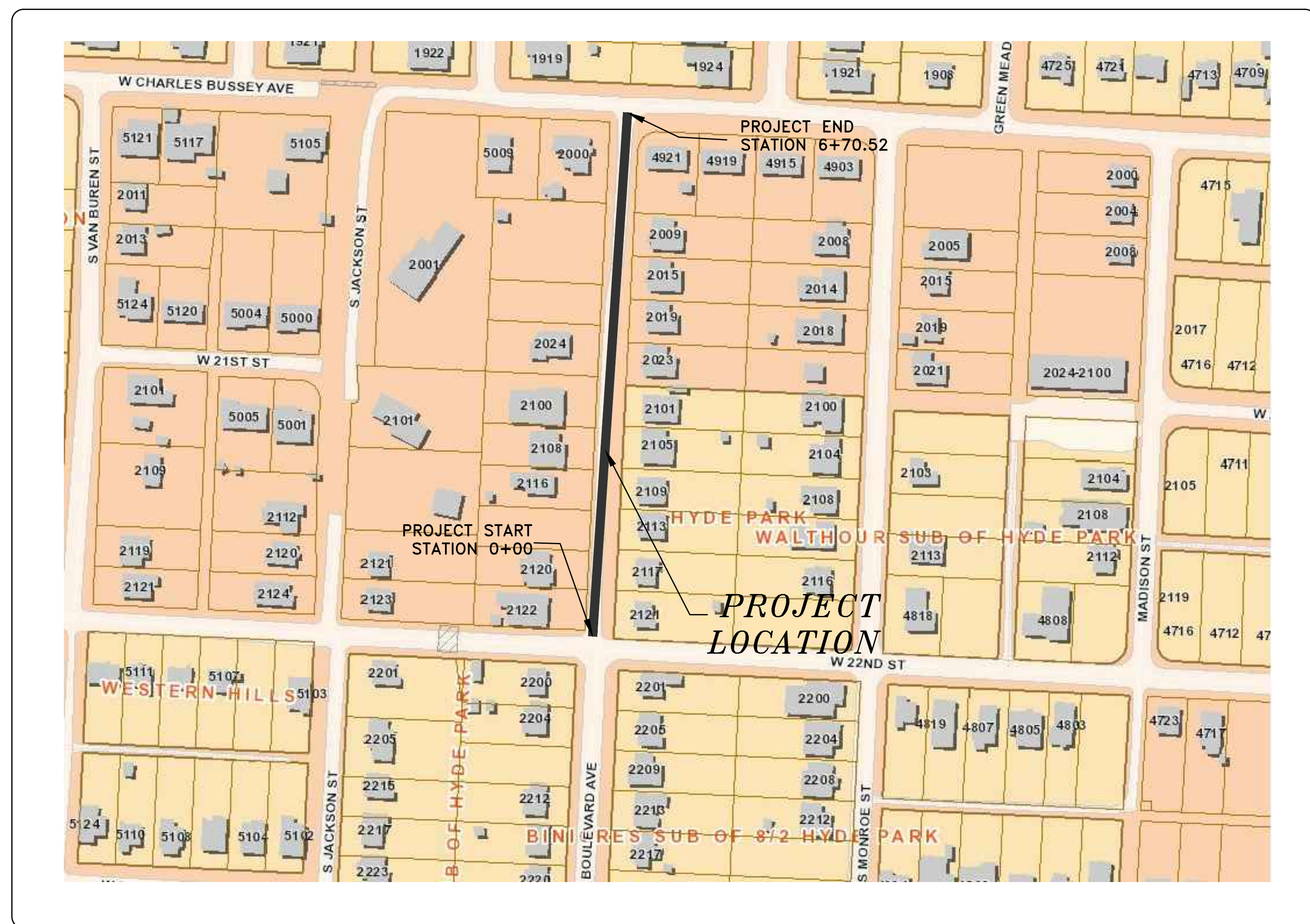
PROJECT LOCATION - WARD 1

# CLR PROJECT # 01-15-ST-45

## BOULEVARD AVENUE RECONSTRUCTION

(22ND STREET TO W CHARLES BUSSEY AVE)

SHEET NO.	TITLE
C1	COVER SHEET
C2	GENERAL NOTES, LEGEND AND QUANTITIES
C3	CENTERLINE FIELD TIES/LAYOUT SHEET
C4	SITE PREP PLAN
C5	GRADING AND DRAINAGE PLAN
C6	PLAN AND PROFILE(1 OF 2)
C7	PLAN AND PROFILE(2 OF 2)
C8	DRIVEWAY PLANS(1 OF 3)
C9	DRIVEWAY PLANS(2 OF 3)
C10	DRIVEWAY PLANS(3 OF 3)
C11	EROSION CONTROL PHASE 1
C12	EROSION CONTROL PHASE 2
C13	EROSION CONTROL PHASE 3
C14	CROSS SECTIONS(1 OF 4)
C15	CROSS SECTIONS(2 OF 4)
C16	CROSS SECTIONS(3 OF 4)
C17	CROSS SECTIONS(4 OF 4)



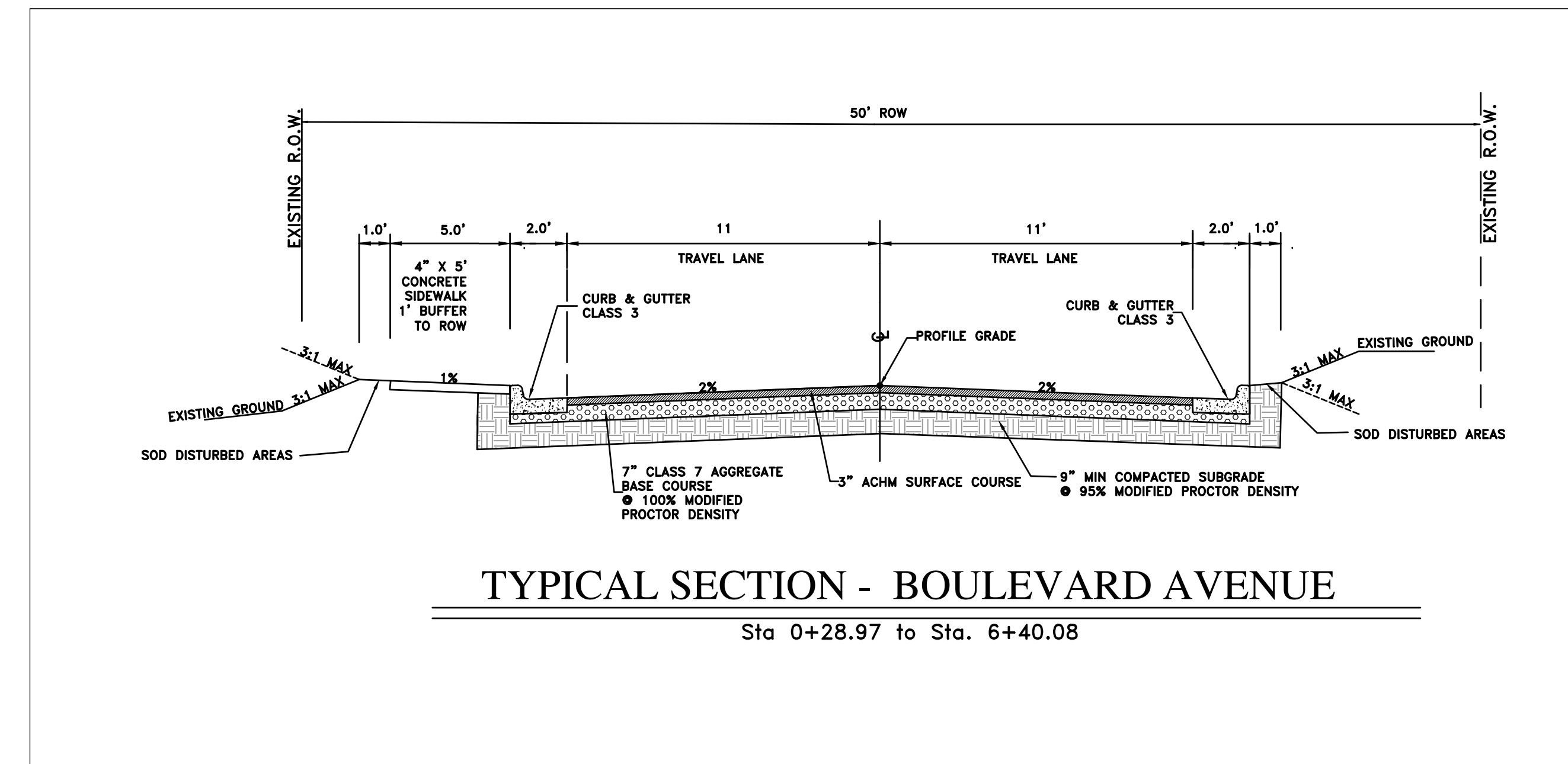
**2019-2021**  
**BOND PROGRAM**

DEPARTMENT OF PUBLIC WORKS  
CIVIL ENGINEERING  
701 WEST MARKHAM STREET  
LITTLE ROCK, ARKANSAS 72201



**DCI** DEVELOPMENT CONSULTANTS INC.  
DEVELOPMENT CONSULTANTS INCORPORATED  
2200 NORTH RODNEY PARHAM RD., SUITE 220  
LITTLE ROCK, AR 72212-4155  
PH. 501-221-7880

CLR PROJECT #01-15-ST-45			
BOULEVARD STREET RECONSTRUCTION			
ITEM #	ITEM DESCRIPTION	UNIT	QUANTITY
2.01	SITE PREPARATION	LS	1
3.01	UNCLASSIFIED EXCAVATION	CY	1290
3.06	BORROW MATERIALS	CY	1300
4.01	AGGREGATE BASE COURSE	TON	640
6.01	ACHM SURFACE COURSE	TON	270
7.04	CONCRETE DRIVEWAY (6" THICK), STANDARD FINISH	SF	3260
8.03	CONCRETE CURB AND GUTTER (CLASS 3)	LF	1372
9.04	CONCRETE SIDEWALK (4" THICK)	SF	3200
10.04	4' CURB INLET	EA	5
10.05	5' CURB INLET	EA	1
10.07	3' WING EXTENSION	EA	7
10.10	6' WING EXTENSION	EA	2
13.18C	STORM DRAIN PIPE, 18" CROSS DRAIN	LF	26
13.18P	STORM DRAIN PIPE 18" SIDE DRAIN	LF	166
13.62	TIE INTO EXISTING CONCRETE PIPE	EA	1
13.64	TIE INTO EXISTING BOX CULVERT	EA	1
14.02	SOLID SODDING, SPECIAL	SY	1300
18.50	ACCESS RAMP - TYPE 3	SF	58
18.55	WATER FOR DUST CONTROL	GAL	2000
19.01	FINAL CLEANUP	LS	1
24.01	CONSTRUCTION ENTRANCE	EA	1
24.06	SEDIMENT BARRIER, SILT FENCE (SD1)	EA	6
24.08	SEDIMENT BARRIER, BLOCK AND GRAVEL (SD3)	EA	6
24.11	SILT FENCE - TYPE A (SFA)	LF	1370



EXISTING		PROPOSED
IRON ROD	○ IR	PROPOSED CONTOUR
PK NAIL	○ PK	PROPOSED SPOT ELEVATION
R.R. SPIKE	○ RR(Sp)	PROPOSED SPOT CURB ELEVATION
CONC. MONUMENT	□ CM	STORM SEWER - PIPE
WATER VALVE	⊗ WV	STORM SEWER - MITERED END SECTION
WATER METER	□ WM	STORM SEWER - GRATE INLET
FIRE HYDRANT	⊕ FH	STORM SEWER - JUNCTION BOX
GAS METER	⊕ GM	STORM SEWER - FLARED END SECTION
GAS VALVE	⊕ GV	STORM SEWER - HEADWALL
CLEAN-OUT	○ CO	STORM SEWER - SINGLE WING
GUARD POST (BOLLARD)	• GP	STORM SEWER - DOUBLE WING
SIGN POST		STORM SEWER - AREA INLET
BENCHMARK		GRADE BREAK LINE
STORM SEWER MANHOLE	⊕	HIGH POINT
SANITARY SEWER MANHOLE	⊕	LOW POINT
TELEPHONE MANHOLE	⊕	CUT LINE
ELECTRIC MANHOLE	⊕	FILL LINE
TELEPHONE BOX	⊕	SANITARY SEWER PIPE
ELECTRIC BOX	⊕	SANITARY SEWER MANHOLE
CABLE BOX	⊕	PROPOSED CURB
UTILITY POLE	⊕	PROPOSED CONCRETE
GUY WIRE	⊕	CONSTRUCTION - ENTRANCE/EXIT
LIGHT POLE	⊕	CHECK DAM
POST OR POLE (TYPE AS NOTED)	⊕	DIVERSION BERM
MAILBOX	⊕	DOWNDRAIN STRUCTURE - TEMPORARY
DECIDUOUS TREE	⊕	ROCK DAM
EVERGREEN/CONIFEROUS TREE	⊕	SEDIMENT BARRIER - SILT FENCE
BUSH	⊕	SEDIMENT BARRIER - GRAVEL RING
PROPERTY LINE	---	SEDIMENT BARRIER - BLOCK & GRAVEL
SETBACK LINE	---	SEDIMENT BARRIER - BLOCK
EASEMENT LINE	---	TEMPORARY SEDIMENT BASIN
CURB	---	SILT FENCE - TYPE A
FENCE	---	SILT FENCE - TYPE B
OVERHEAD ELECTRIC	---	SILT FENCE - TYPE C
OVERHEAD TELEPHONE	---	STORM DRAIN OUTLET PROTECTION
OVERHEAD CABLE	---	SURFACE ROUGHENING
UNDERGROUND TELEPHONE	---	DISTURBED AREA STABILIZATION - TEMPORARY STABILIZATION
UNDERGROUND ELECTRIC	---	DISTURBED AREA STABILIZATION - TEMPORARY GRASSING
UNDERGROUND CABLE	---	DISTURBED AREA STABILIZATION - PERMANENT GRASSING
WATER LINE	---	MATting/BLANKETS
SEWER LINE	---	
GAS LINE	---	
STORM SEWER/CULVERT	---	
EDGE OF WOODS	---	
CONTOUR LINE	---	

REVISIONS	DATE

**CITY OF LITTLE ROCK, ARKANSAS**  
**BOULEVARD AVENUE RECONSTRUCTION**  
**GENERAL NOTES, LEGEND, AND QUANTITIES**

**DEPARTMENT OF PUBLIC WORKS**  
**CIVIL ENGINEERING**  
701 W. MARKHAM  
LITTLE ROCK, ARKANSAS 72201



DRAWN BY	BY
DESIGNED BY	BY
CHECKED BY	BK
DATE	9-13-19
SCALE	1:20
PROJECT NO.	CLR #01-15-ST-45
SHEET NO.	C2

REVISIONS	DATE

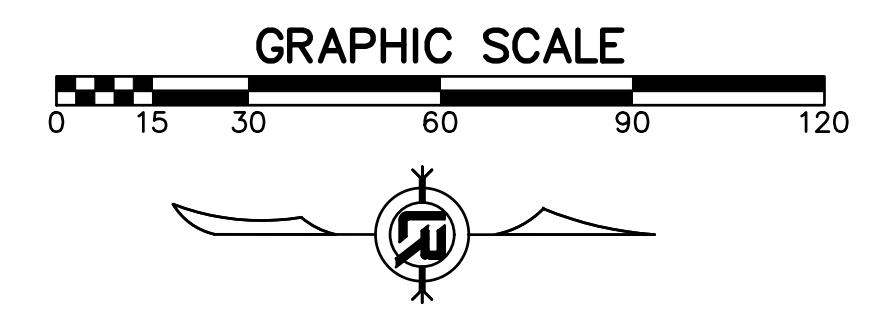
CITY OF LITTLE ROCK, ARKANSAS  
BOULEVARD AVENUE RECONSTRUCTION  
CENTERLINE FIELD TIES/LAYOUT SHEET

DEPARTMENT OF PUBLIC WORKS  
CIVIL ENGINEERING  
701 W. MARKHAM  
LITTLE ROCK, ARKANSAS 72201

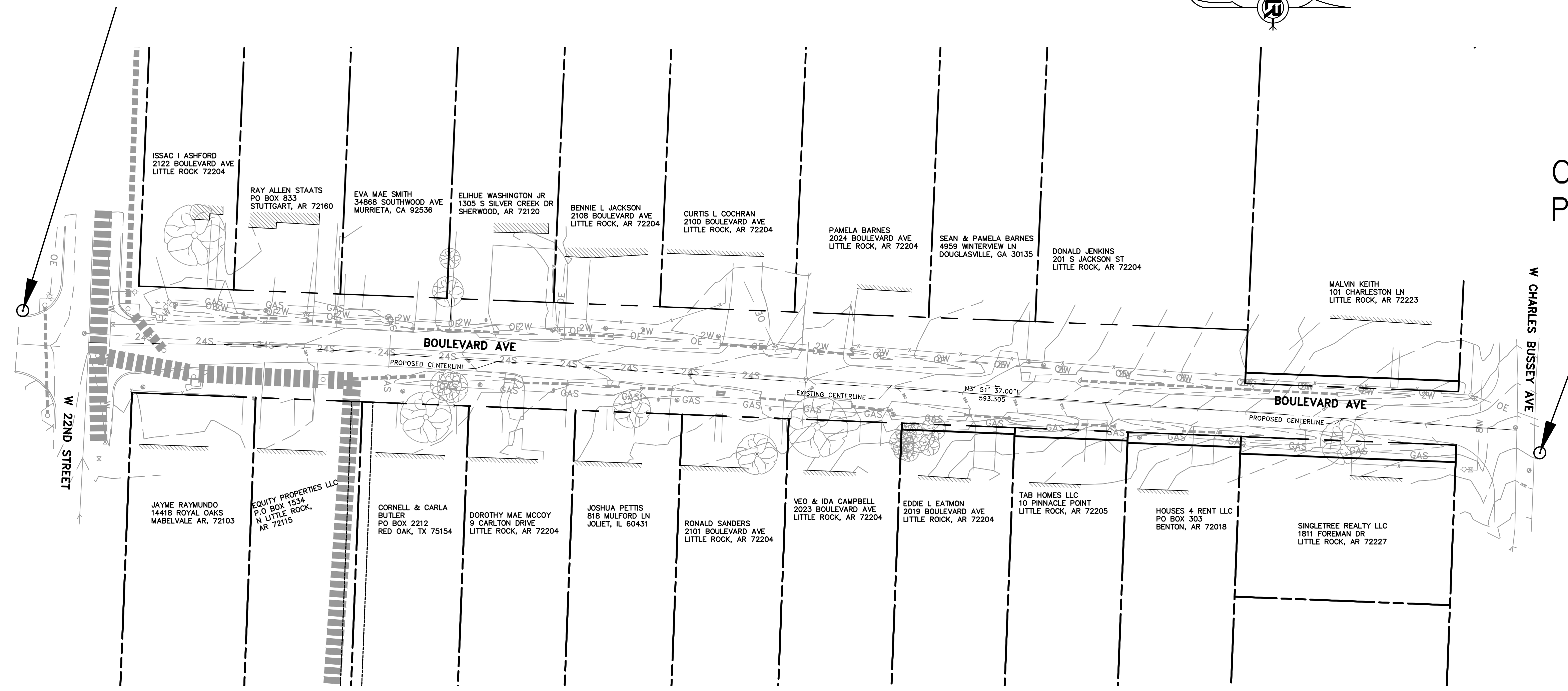


DRAWN BY  
BY  
DESIGNED  
BY  
CHECKED  
BK  
DATE  
9-13-19  
SCALE  
1:30  
PROJECT NO.  
CLR #01-15-ST-45  
SHEET NO.  
**C3**

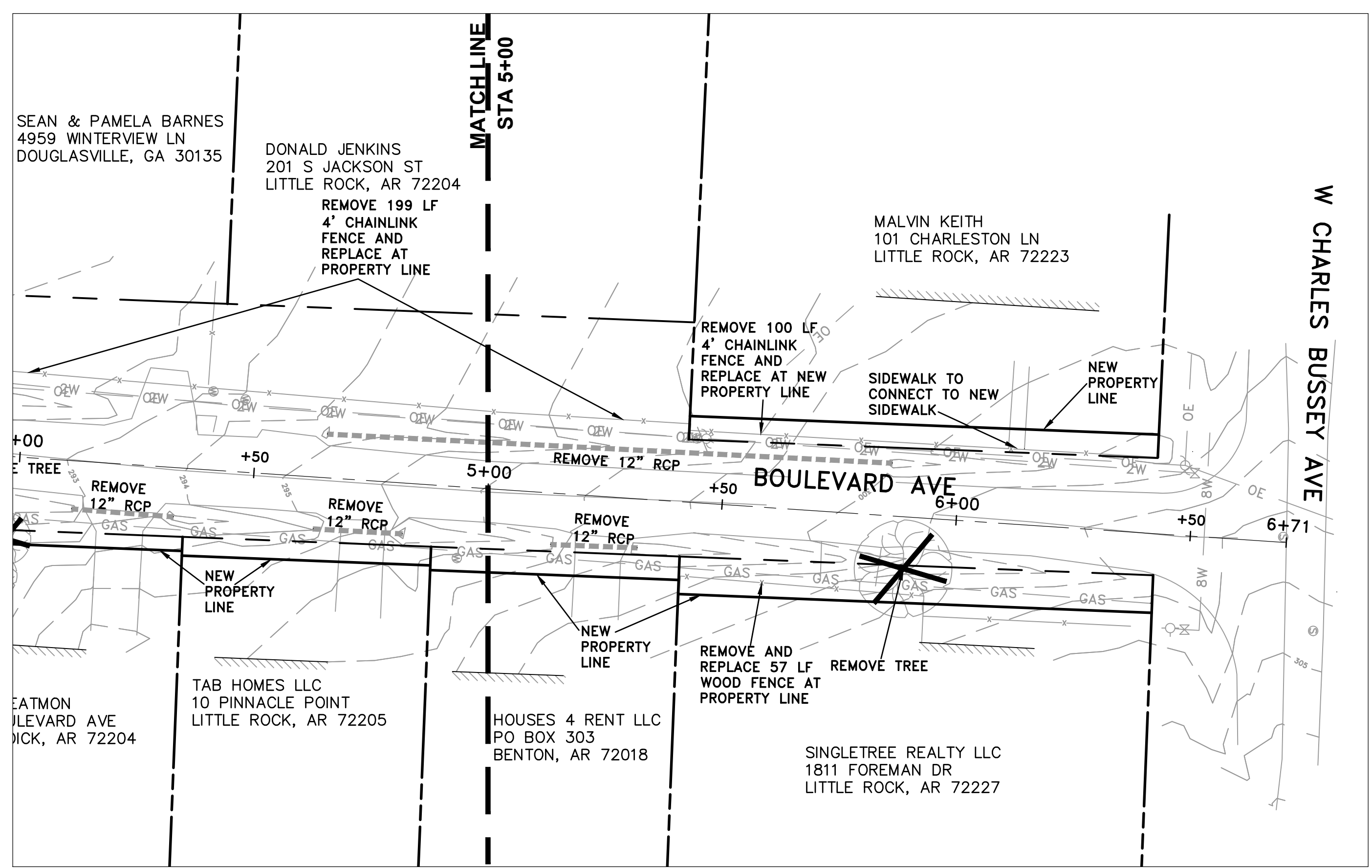
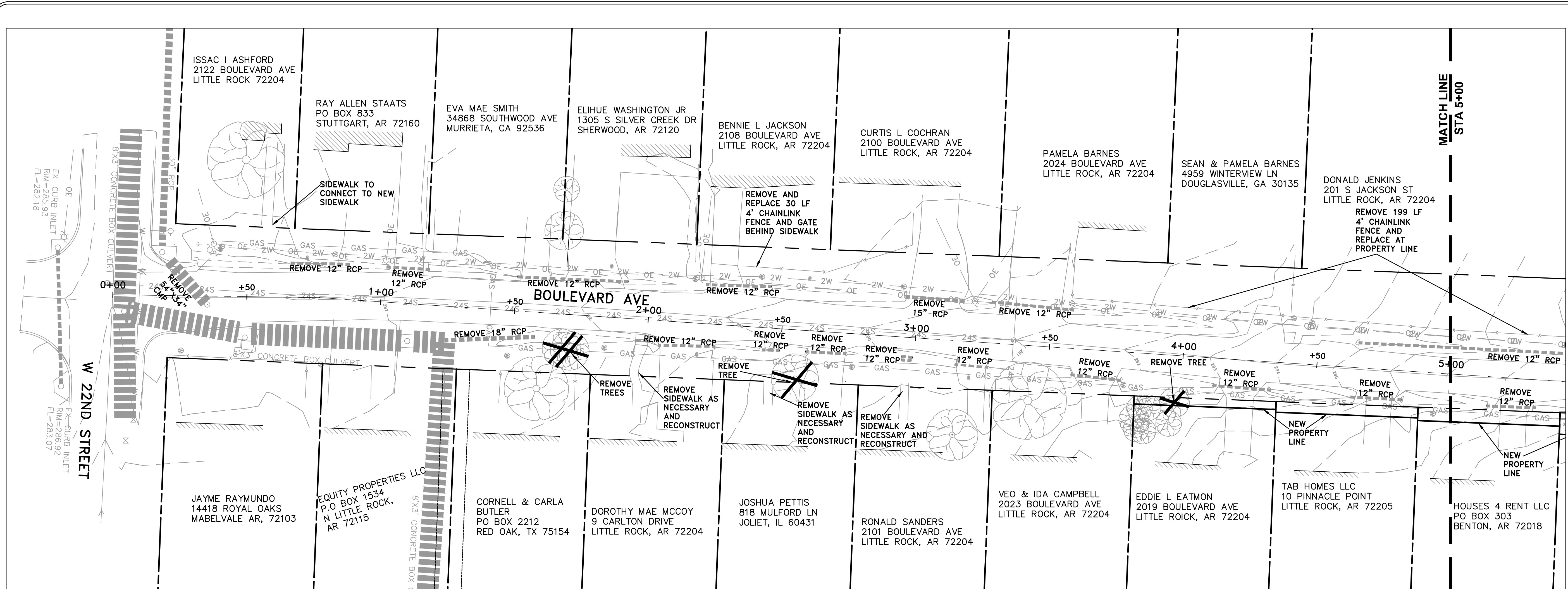
CONTROL POINT -2



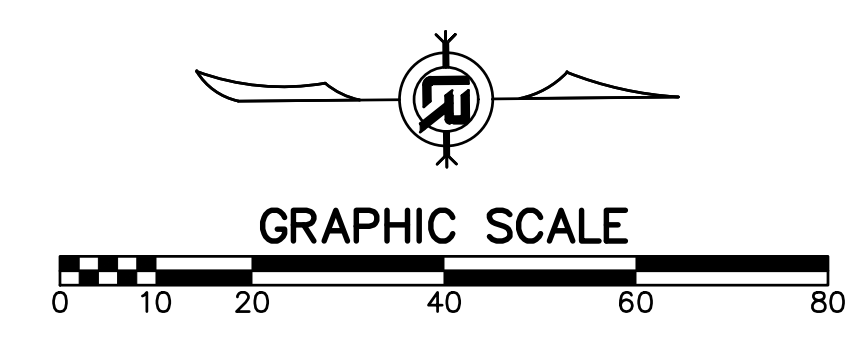
CONTROL POINT -1



CONTROL POINT NAME	TYPE	NORTHING	EASTING	ELEVATION
CONTROL POINT-1	60D NAIL	145911.68	1213423.24	303.79
CONTROL POINT-2	60D NAIL	145200.84	1213356.66	285.41



CONTRACTOR TO SCHEDULE REMOVAL OF OLD DRIVEWAY TO MINIMIZE DISRUPTION AND ACCESS. TEMPORARY ACCESS FOR RESIDENTS SHALL BE MAINTAINED AT ALL TIMES.



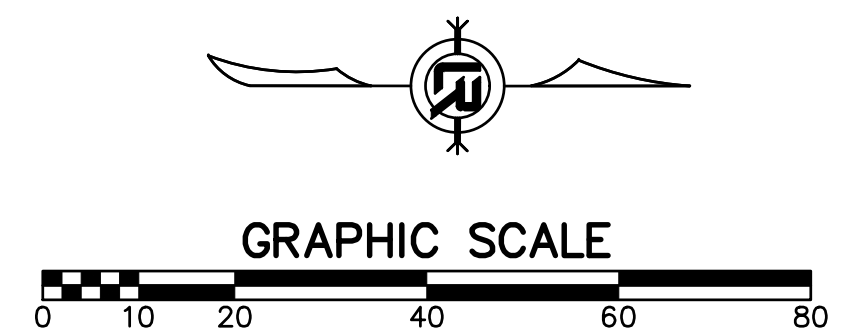
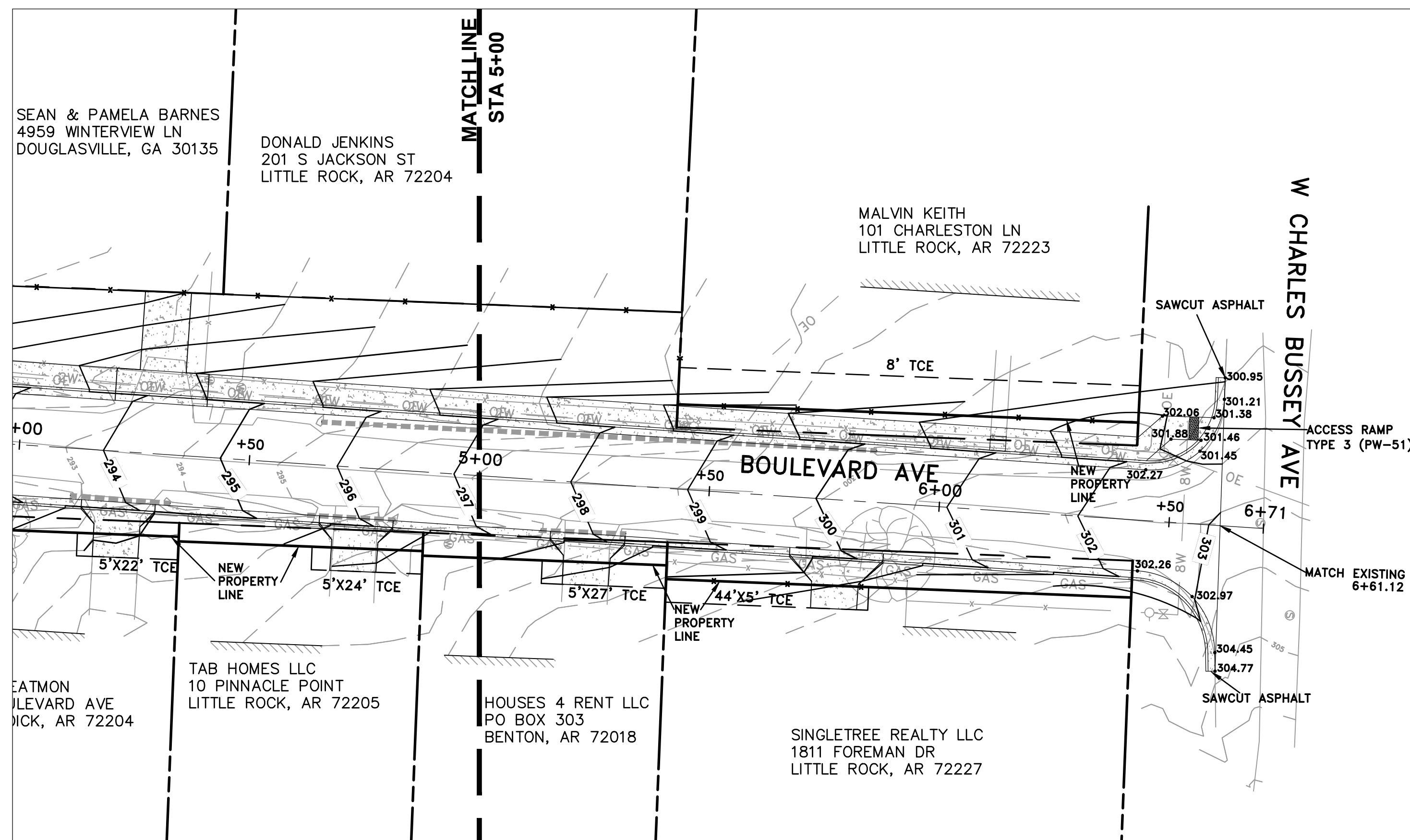
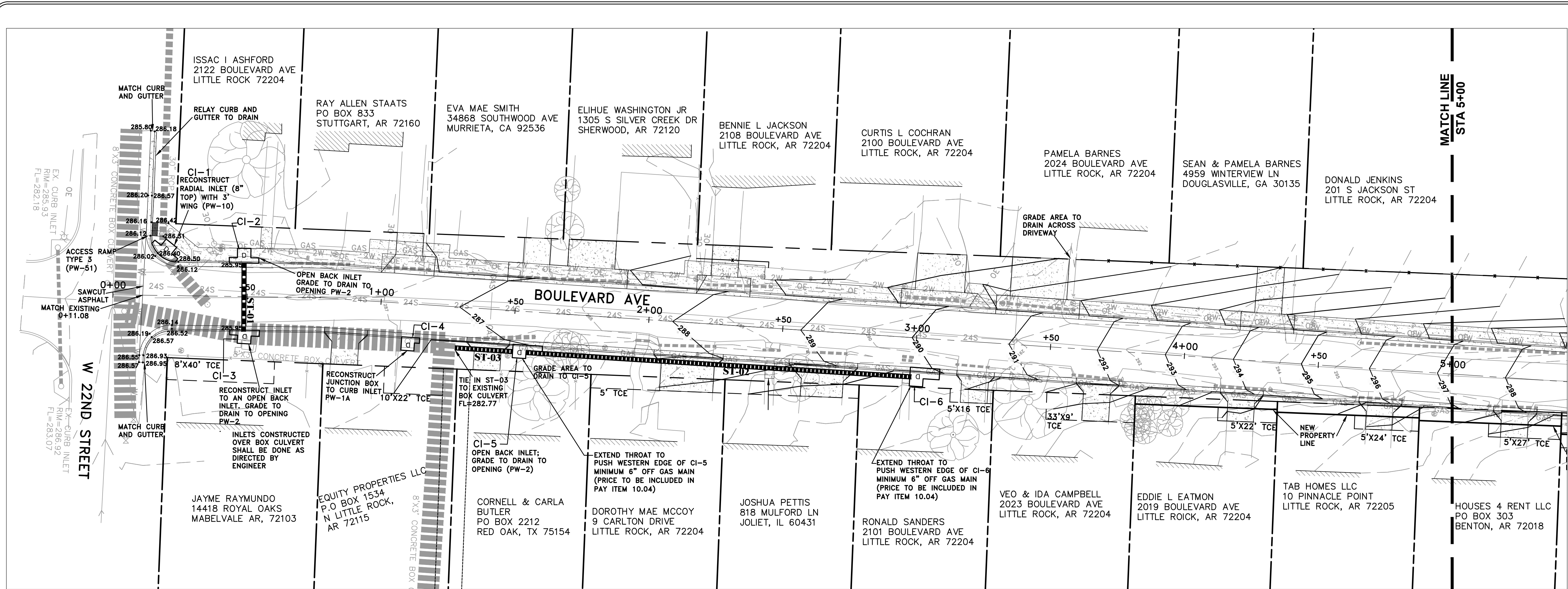
REVISIONS	DATE

**CITY OF LITTLE ROCK, ARKANSAS**  
**BOULEVARD AVENUE RECONSTRUCTION**  
 SITE PREP PLAN

DEPARTMENT OF PUBLIC WORKS  
 CIVIL ENGINEERING  
 701 W. MARKHAM  
 LITTLE ROCK, ARKANSAS 72201



DRAWN BY	BY
DESIGNED BY	CHECKED
BK	DATE
9-13-19	SCALE
1:20	PROJECT NO.
CLR #01-15-ST-45	SHEET NO.
C4	



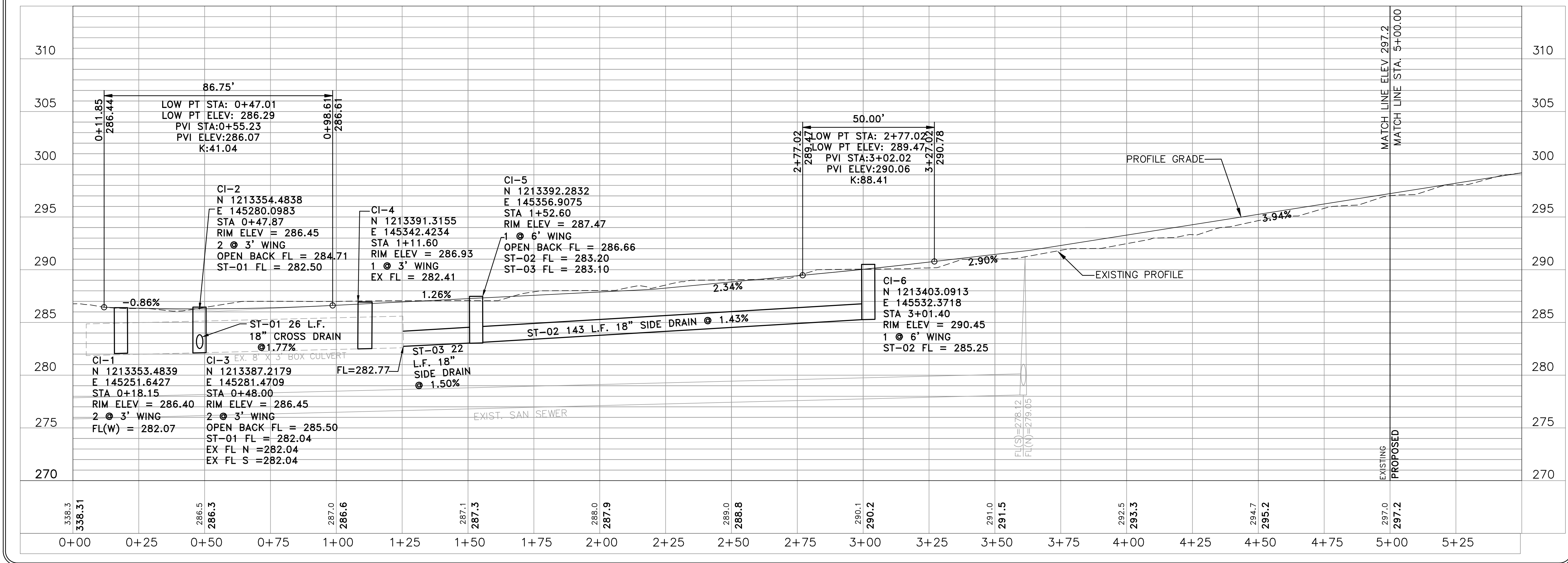
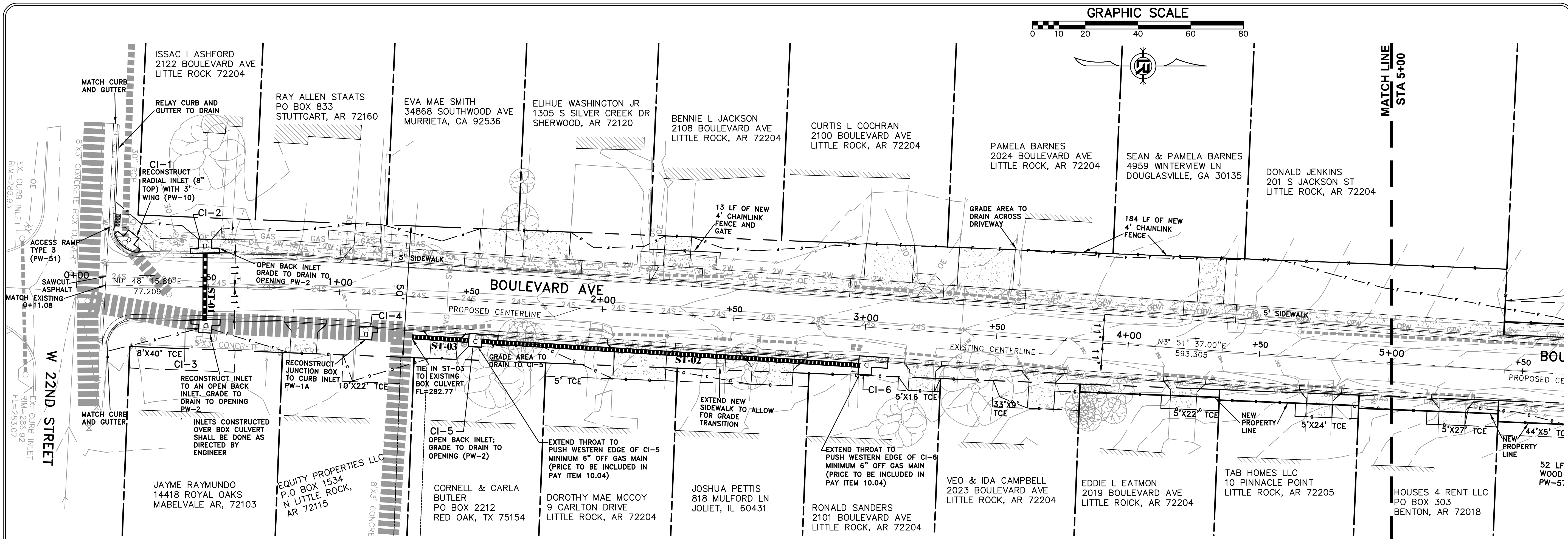
REVISIONS	DATE

**CITY OF LITTLE ROCK, ARKANSAS**  
**BOULEVARD AVENUE RECONSTRUCTION**  
 GRADING AND DRAINAGE

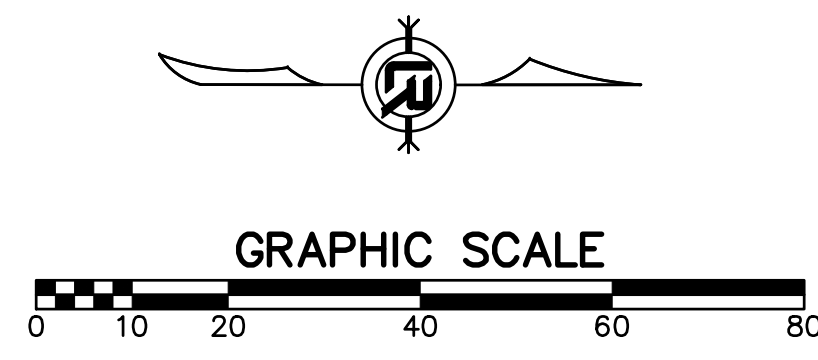
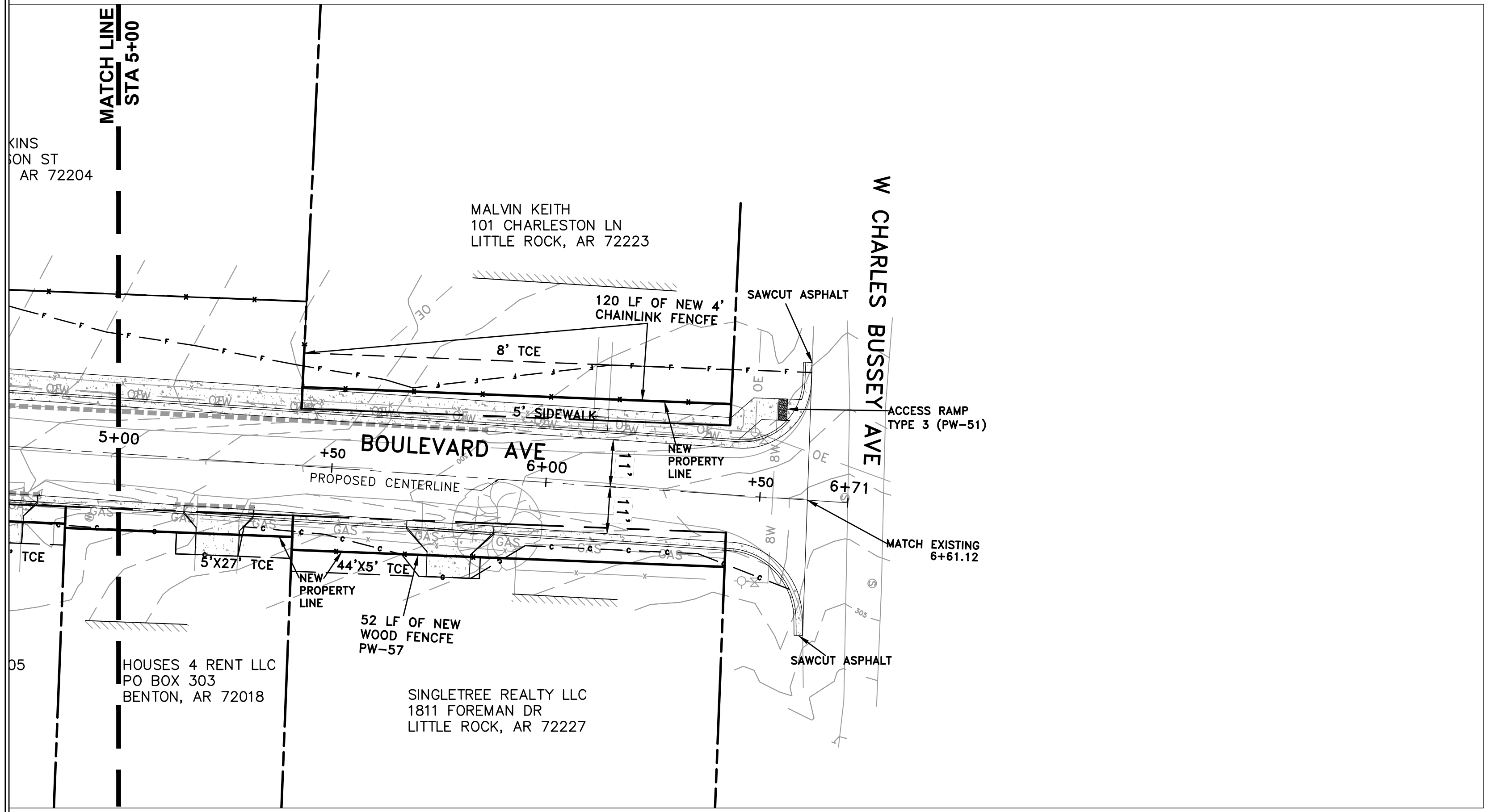
DEPARTMENT OF PUBLIC WORKS  
 CIVIL ENGINEERING  
 701 W. MARKHAM  
 LITTLE ROCK, ARKANSAS 72201



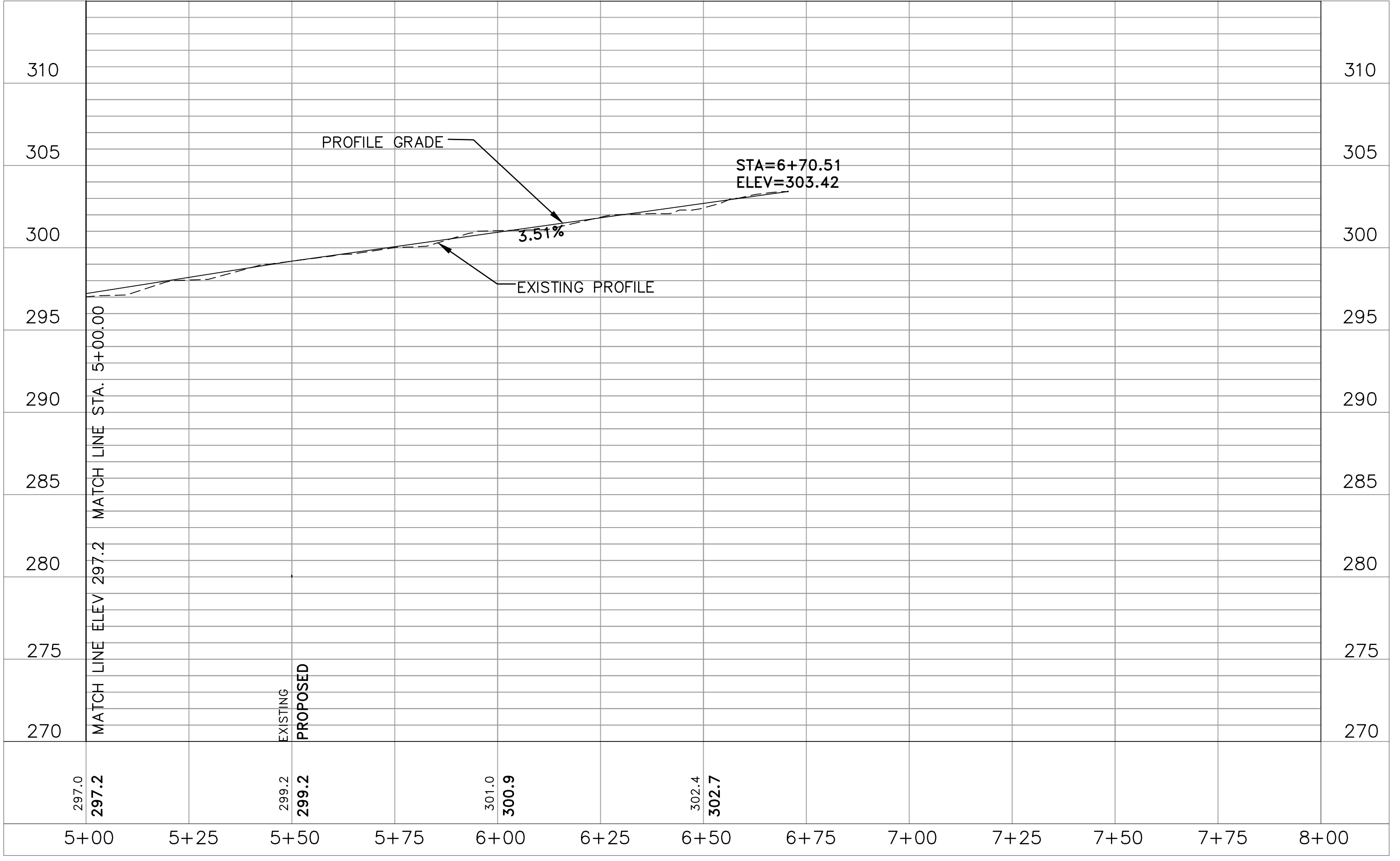
DRAWN BY  
 BY  
 DESIGNED BY  
 CHECKED BK  
 DATE 9-13-19  
 SCALE 1:20  
 PROJECT NO. CLR #01-15-ST-45  
 SHEET NO. C5




REVISIONS	DATE



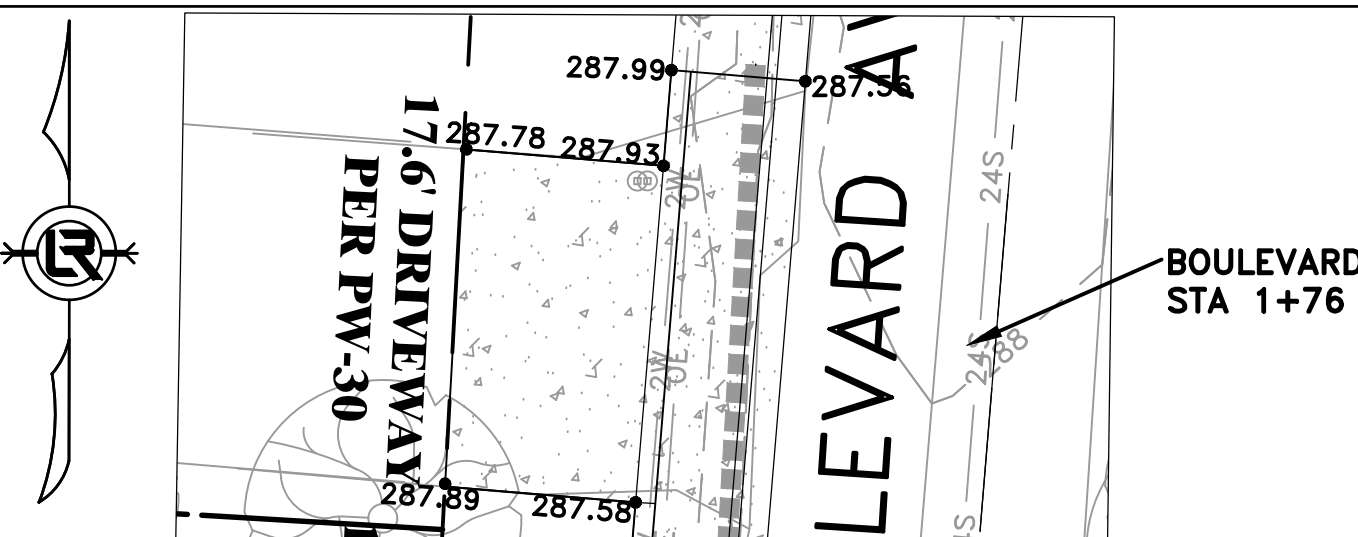
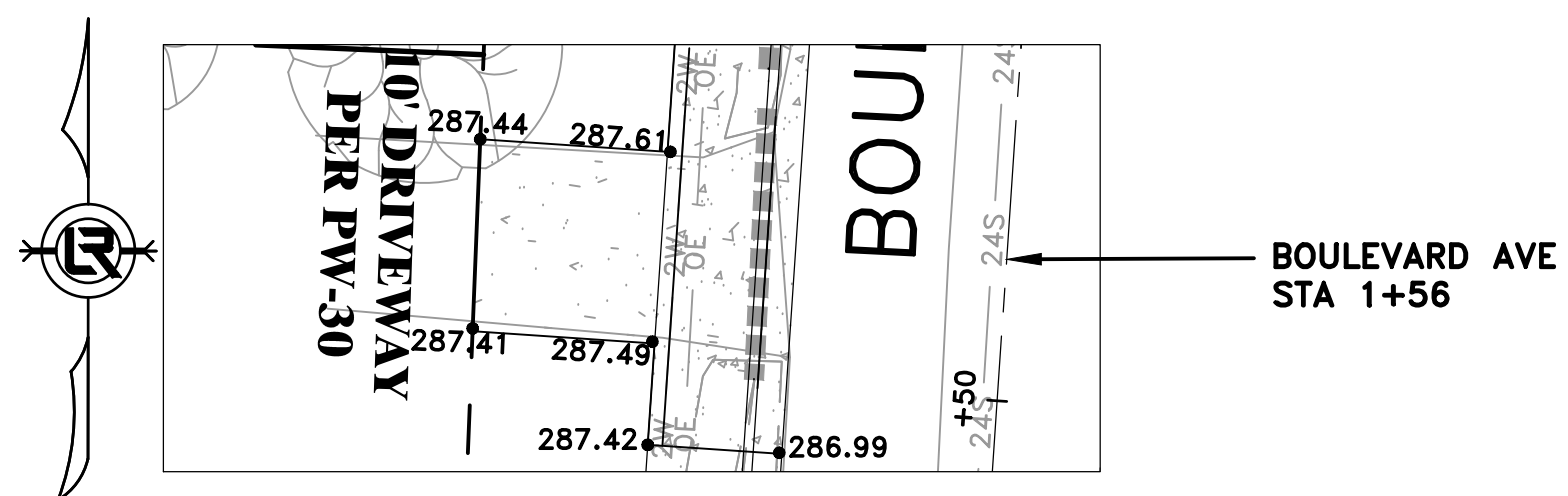
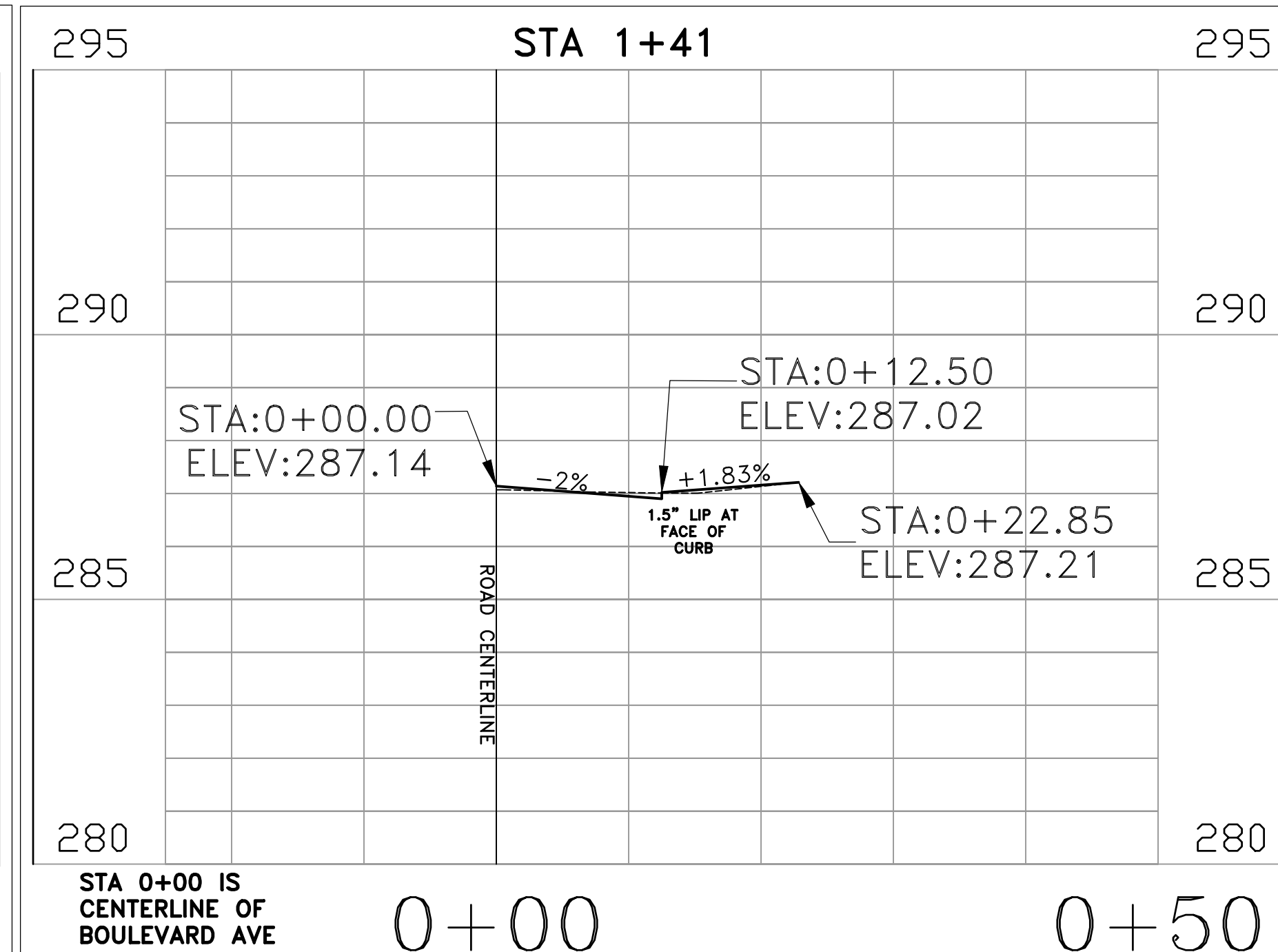
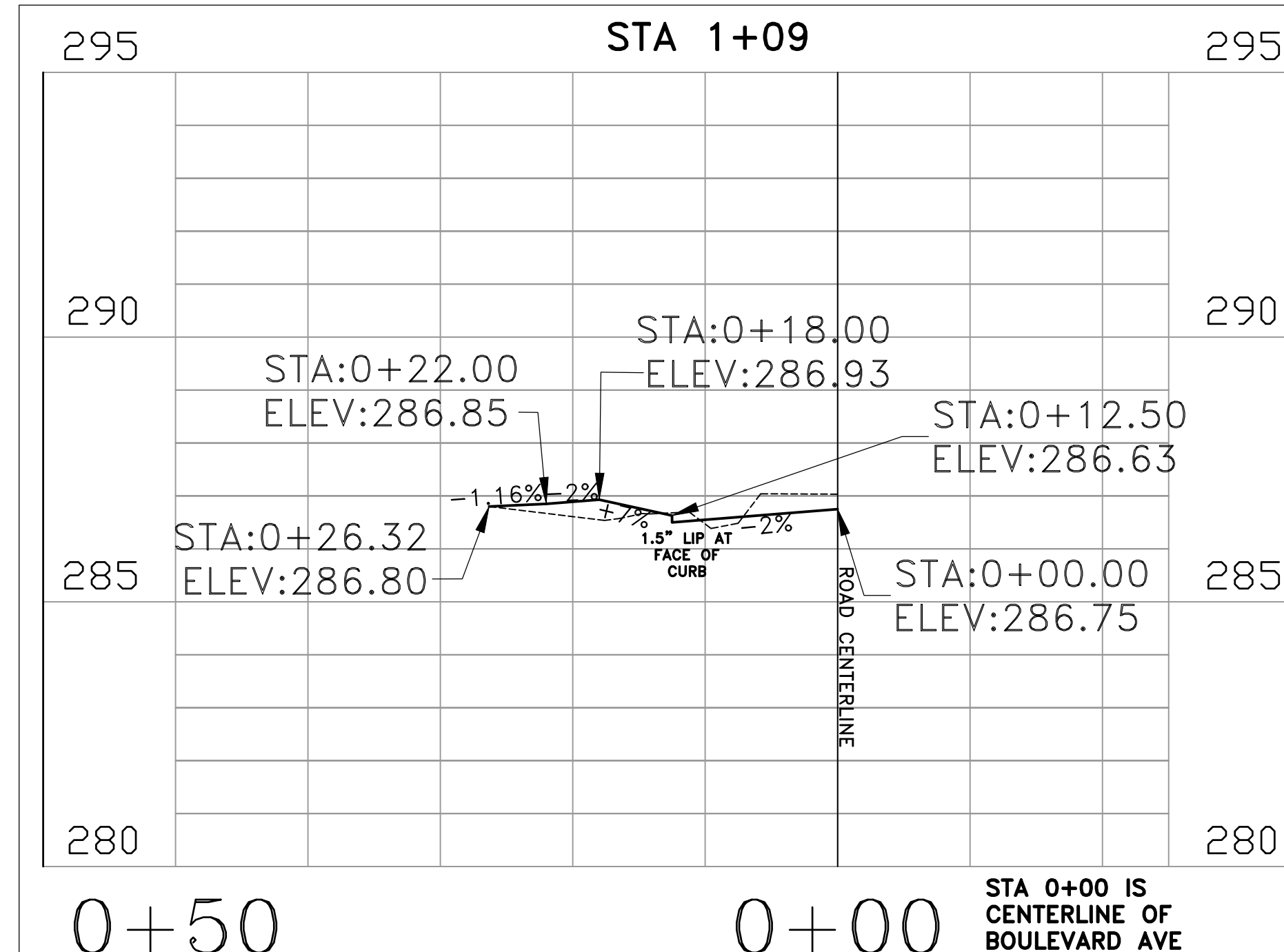
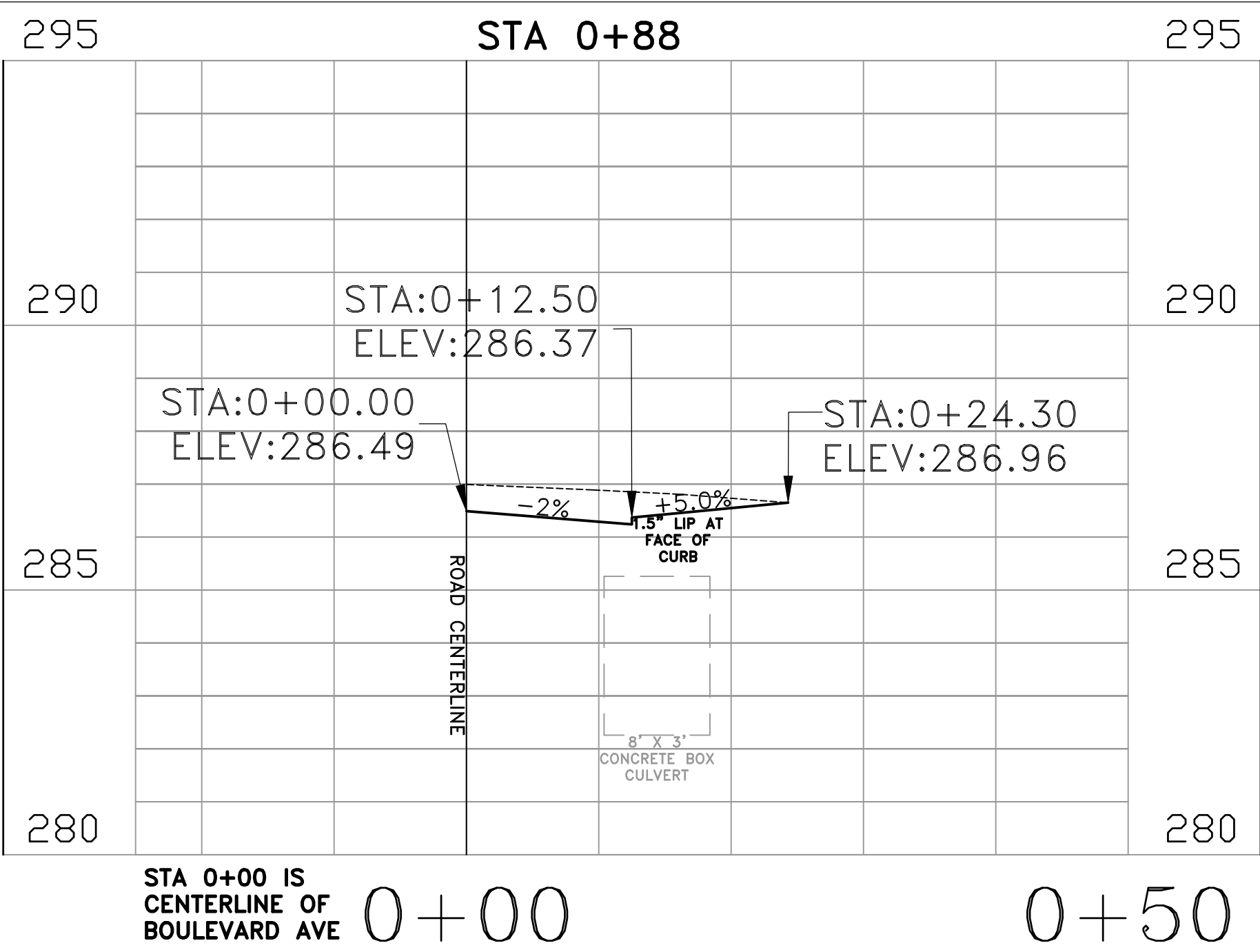
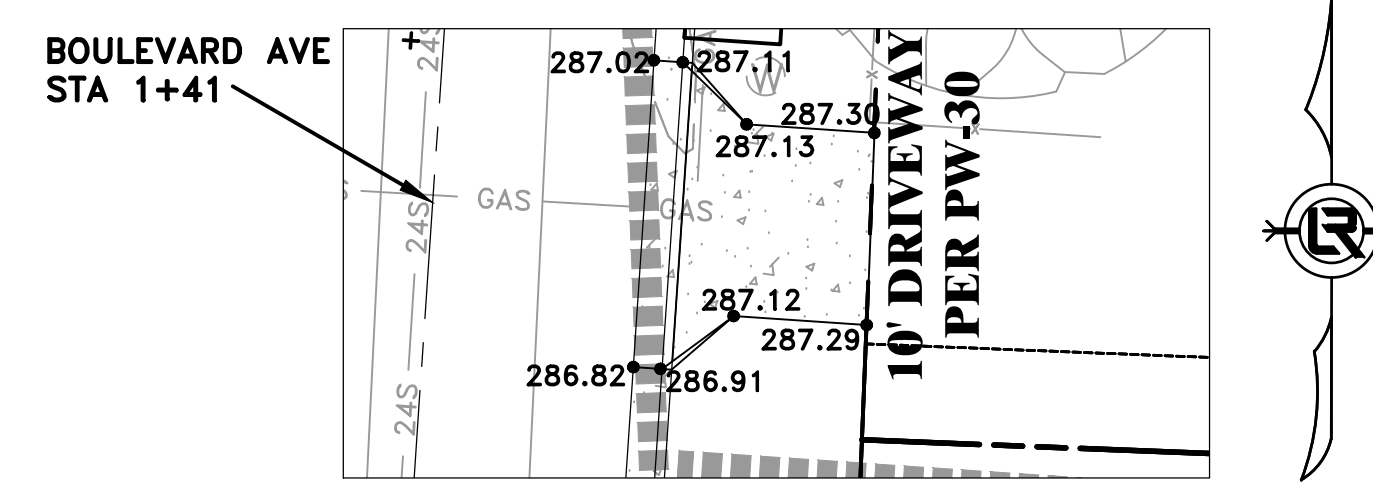
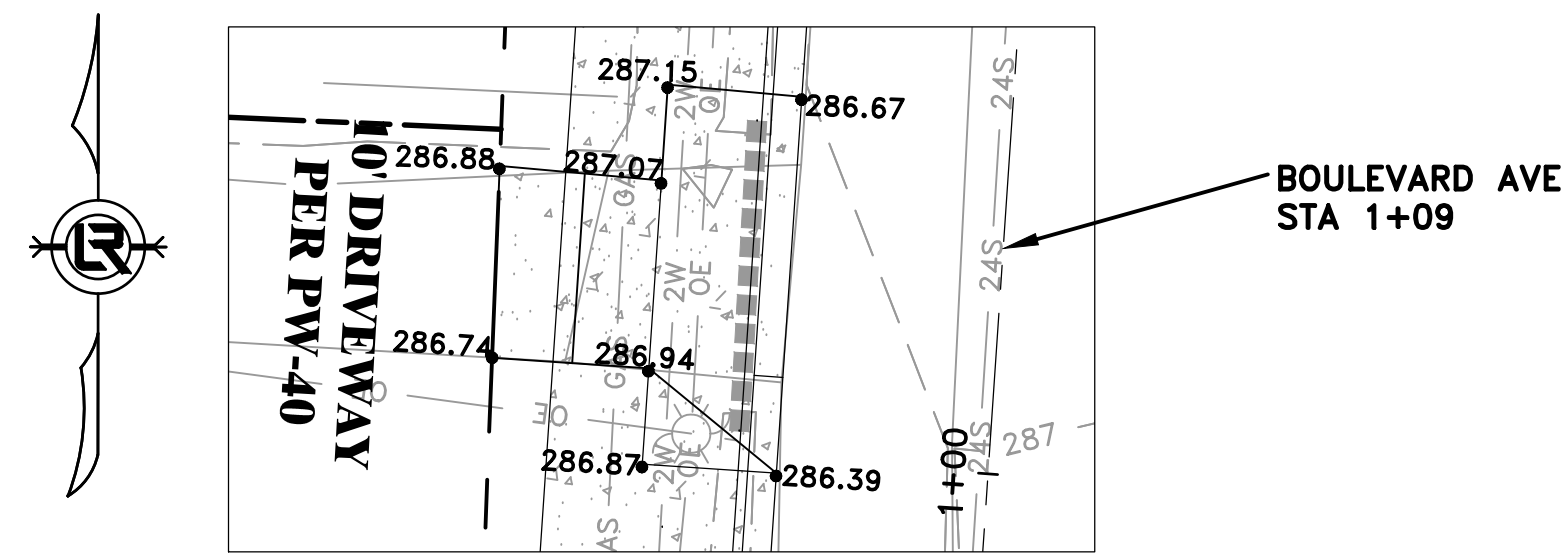
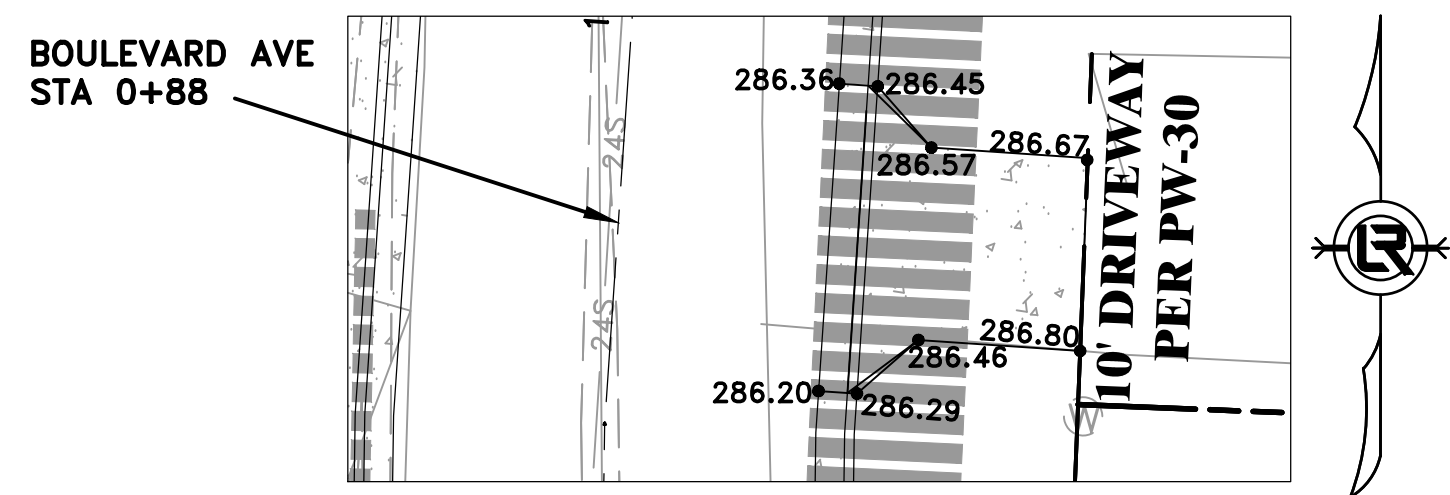
CITY OF LITTLE ROCK, ARKANSAS  
BOULEVARD AVENUE RECONSTRUCTION  
PLAN AND PROFILE (2 OF 2)



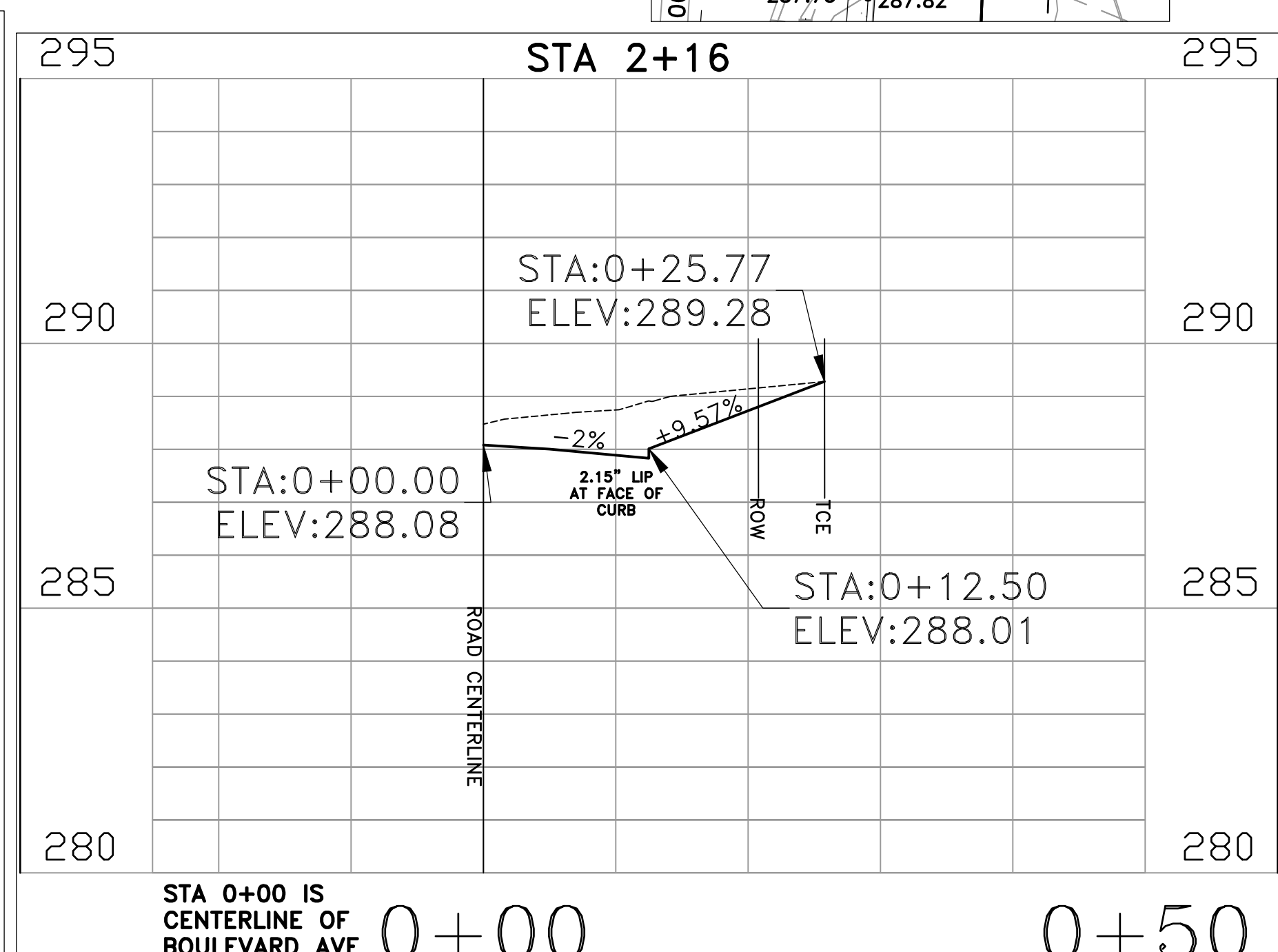
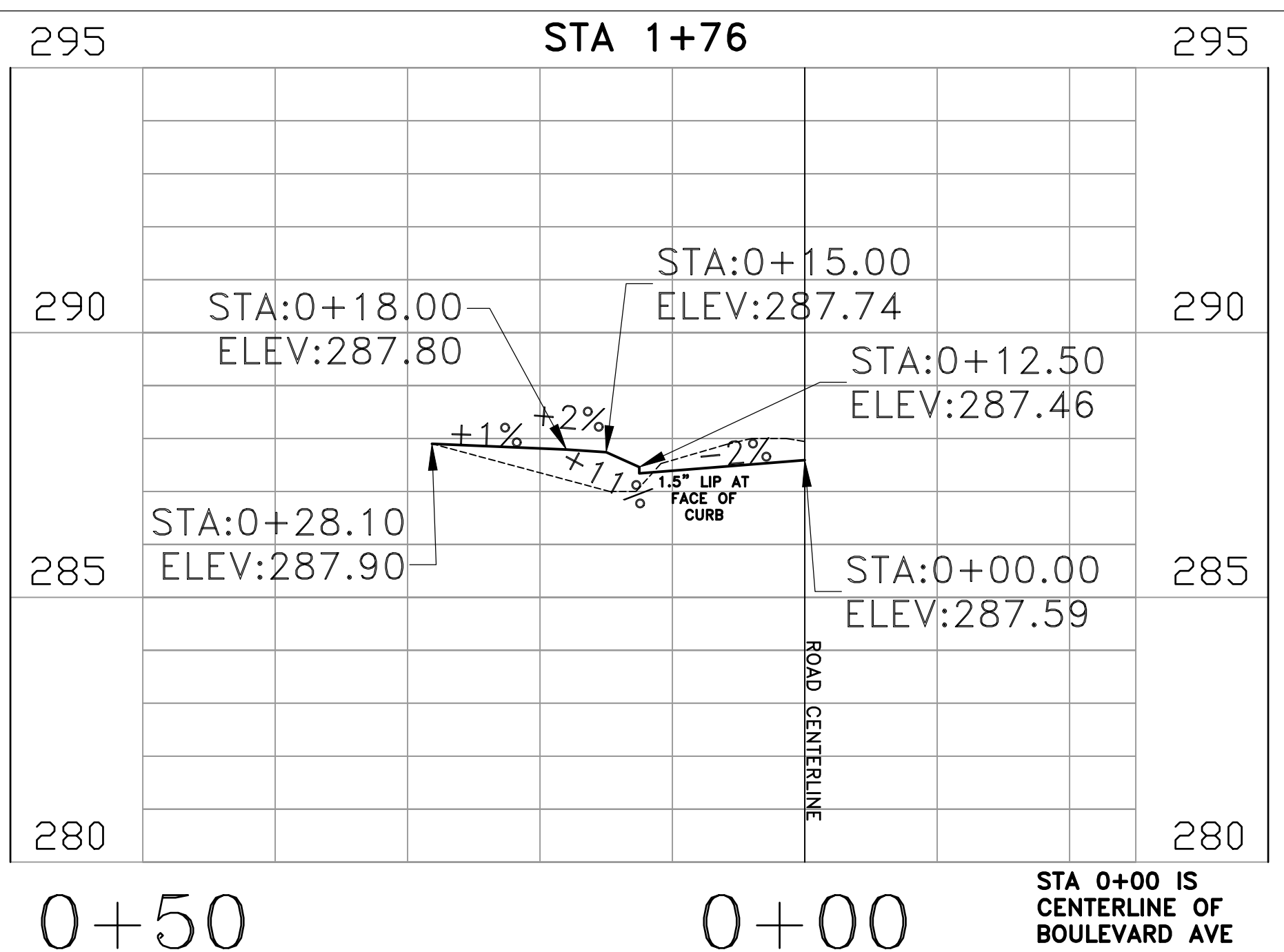
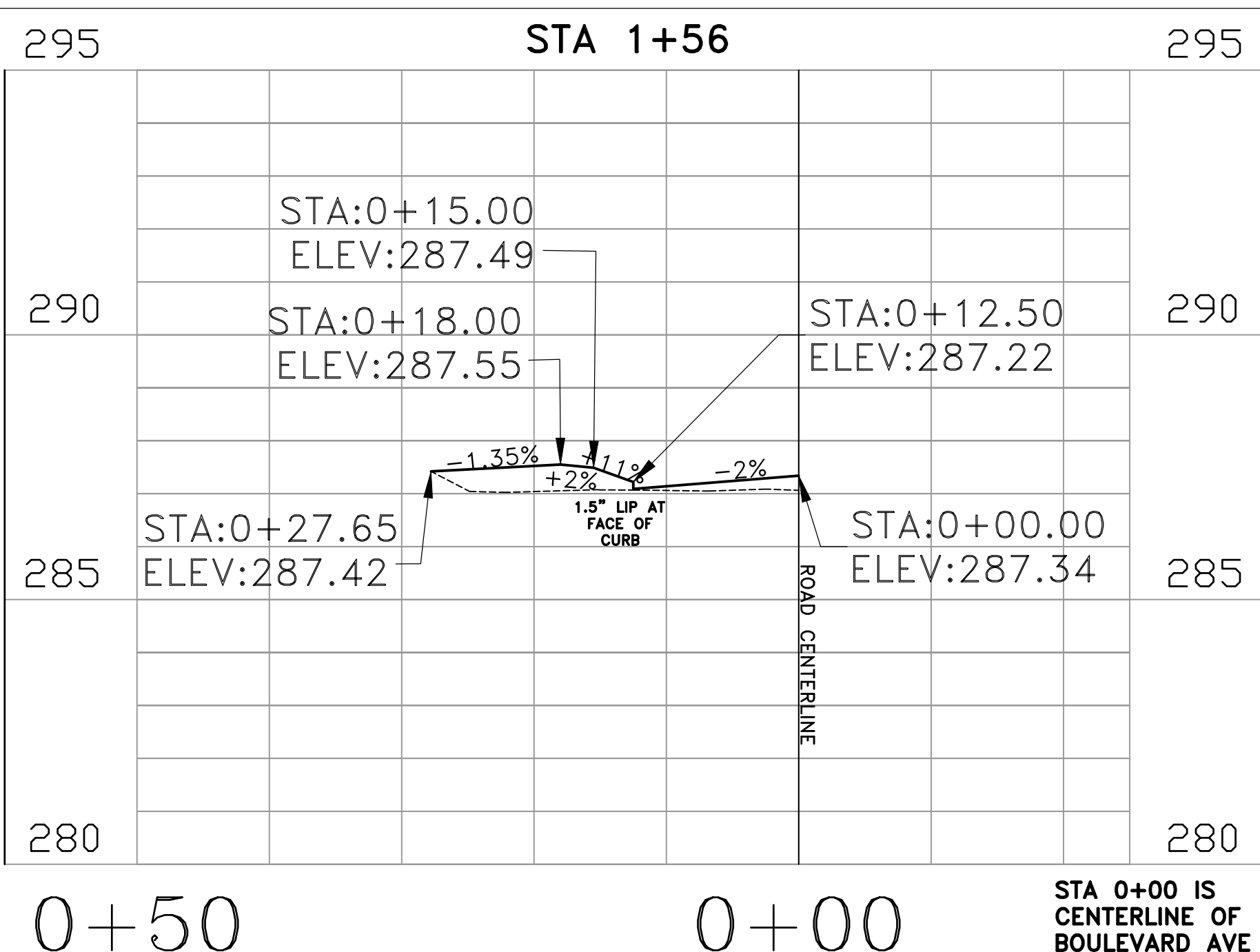
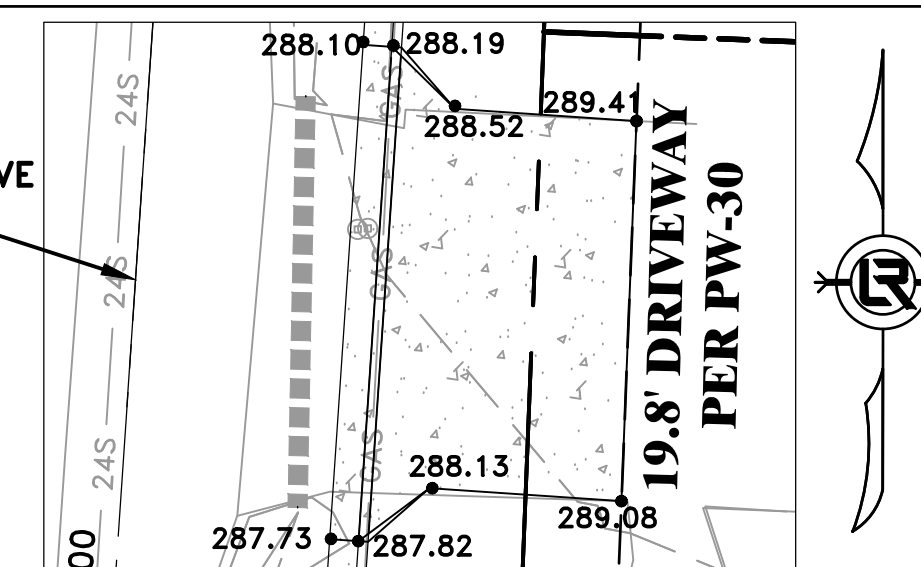
DEPARTMENT OF PUBLIC WORKS  
CIVIL ENGINEERING  
701 W. MARKHAM  
LITTLE ROCK, ARKANSAS 72201



DRAWN BY	BY
DESIGNED BY	BY
CHECKED	BK
DATE	9-13-19
SCALE	H:1:20 V:1:5
PROJECT NO.	CLR #01-15-ST-45
SHEET NO.	C7




CONTRACTOR TO MATCH GRADES AT EDGE OF EXISTING DRIVEWAY AT ROW OR TCE



REVISIONS	DATE

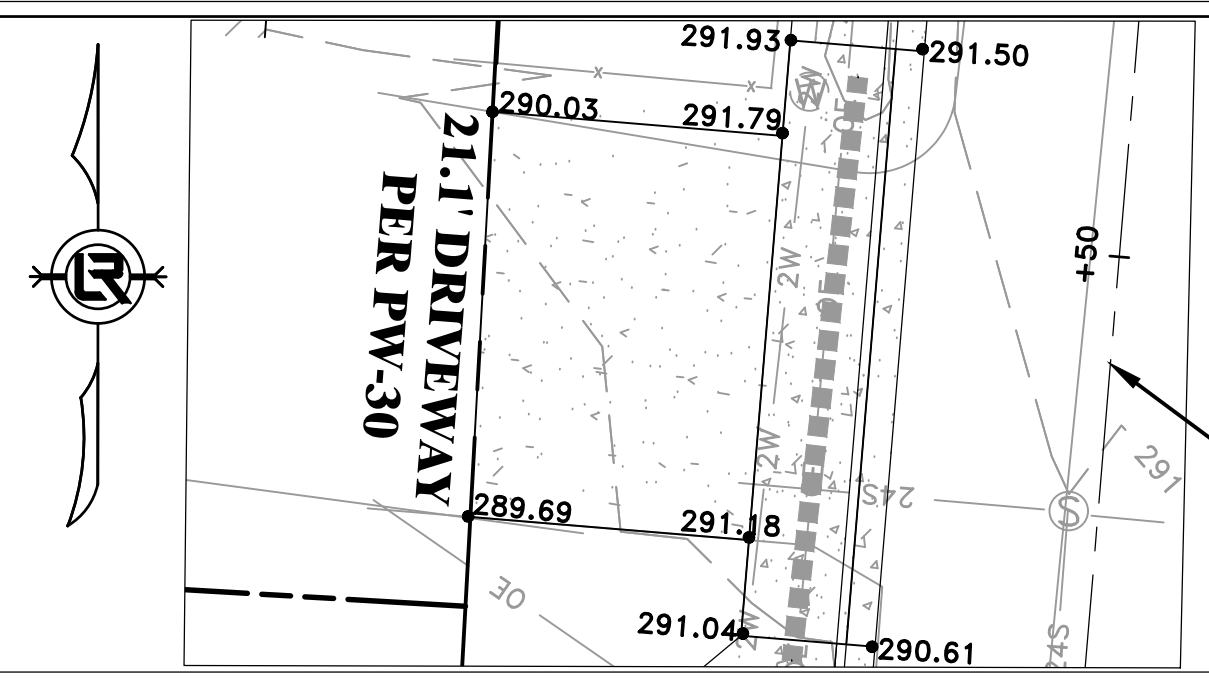
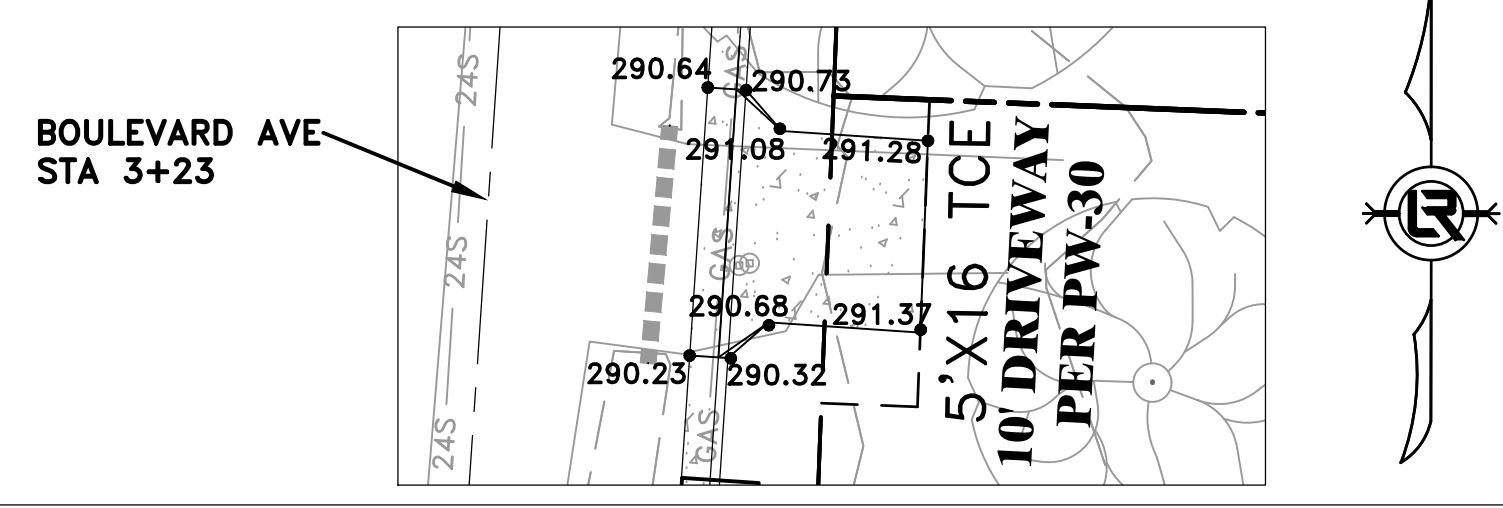
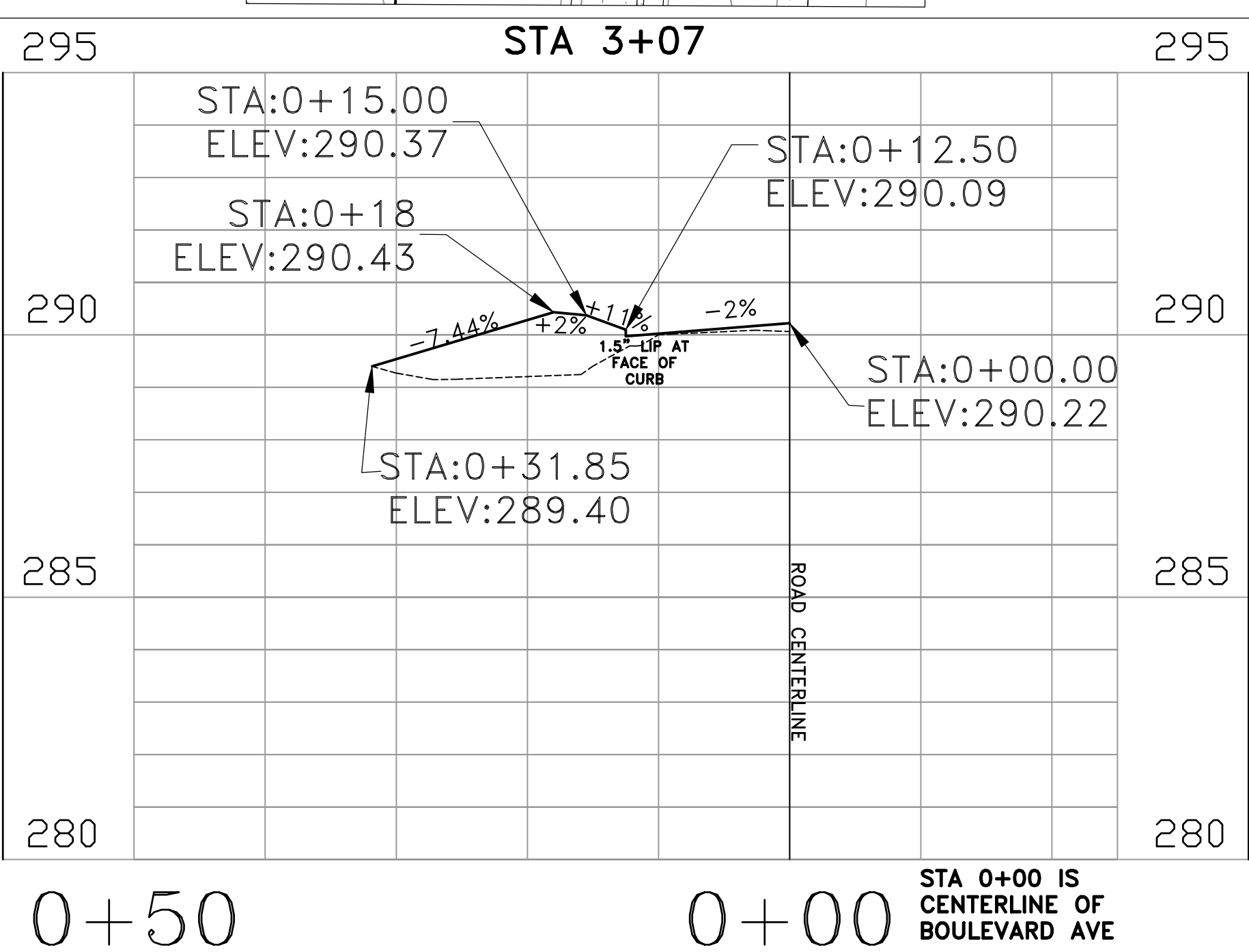
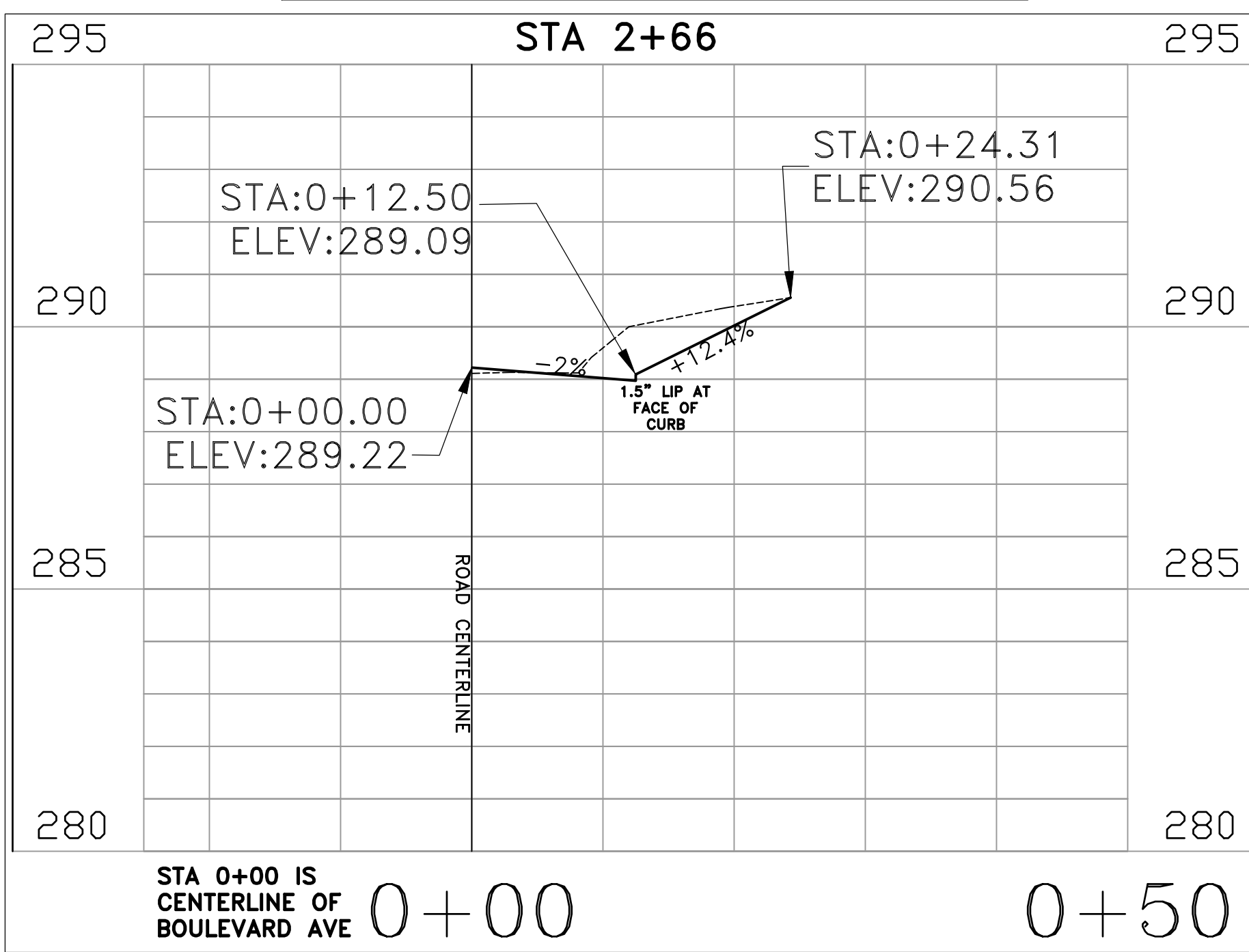
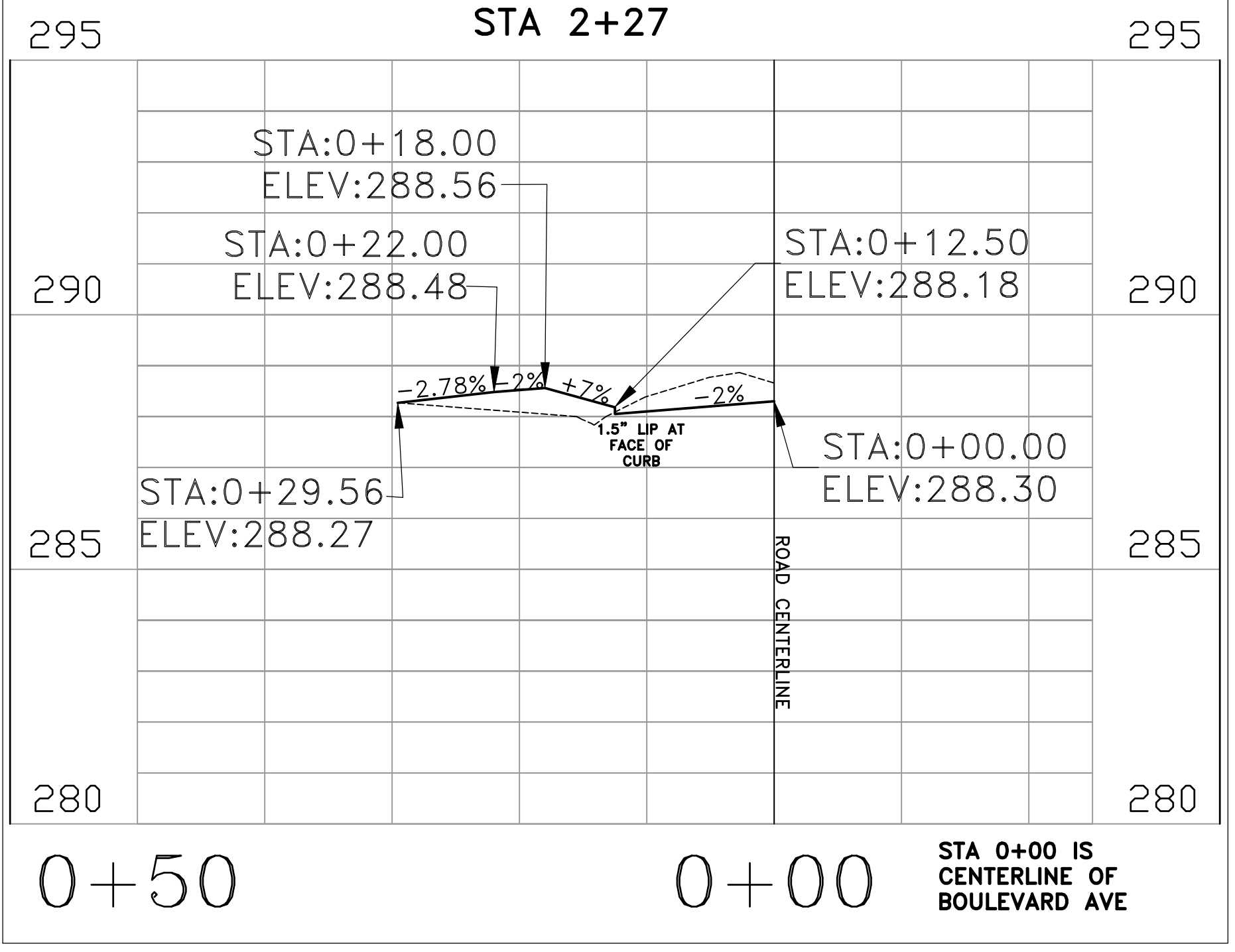
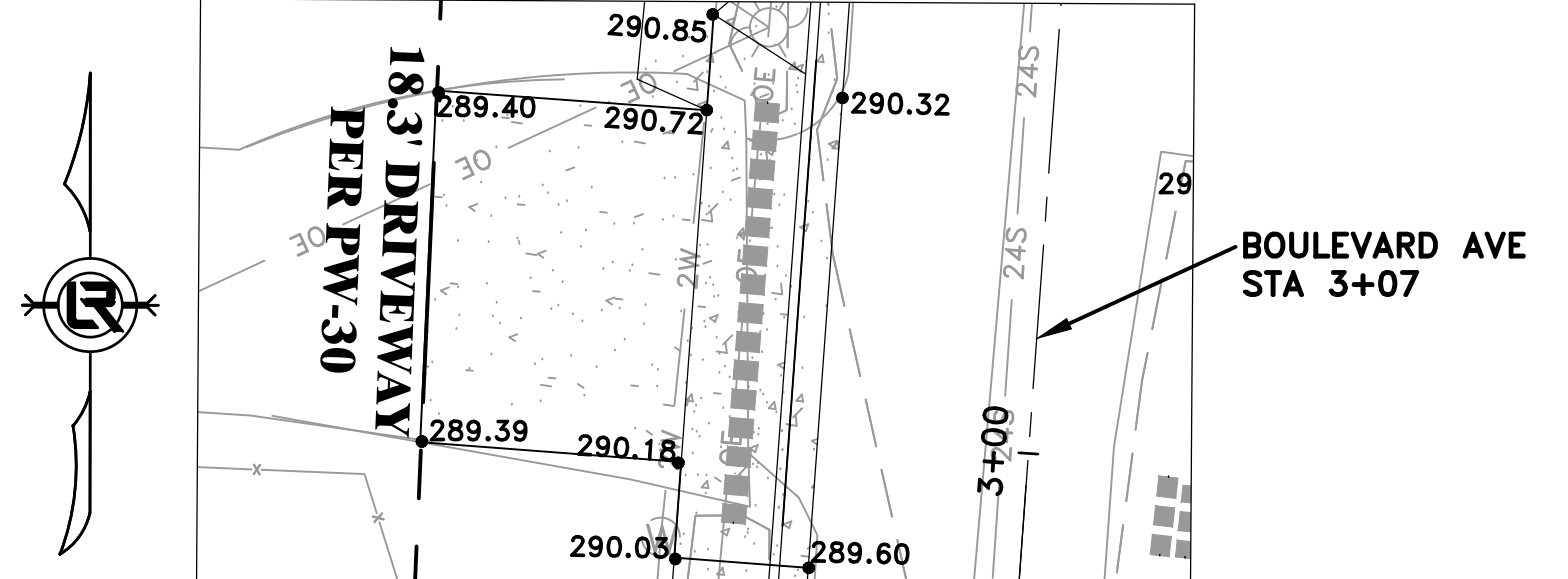
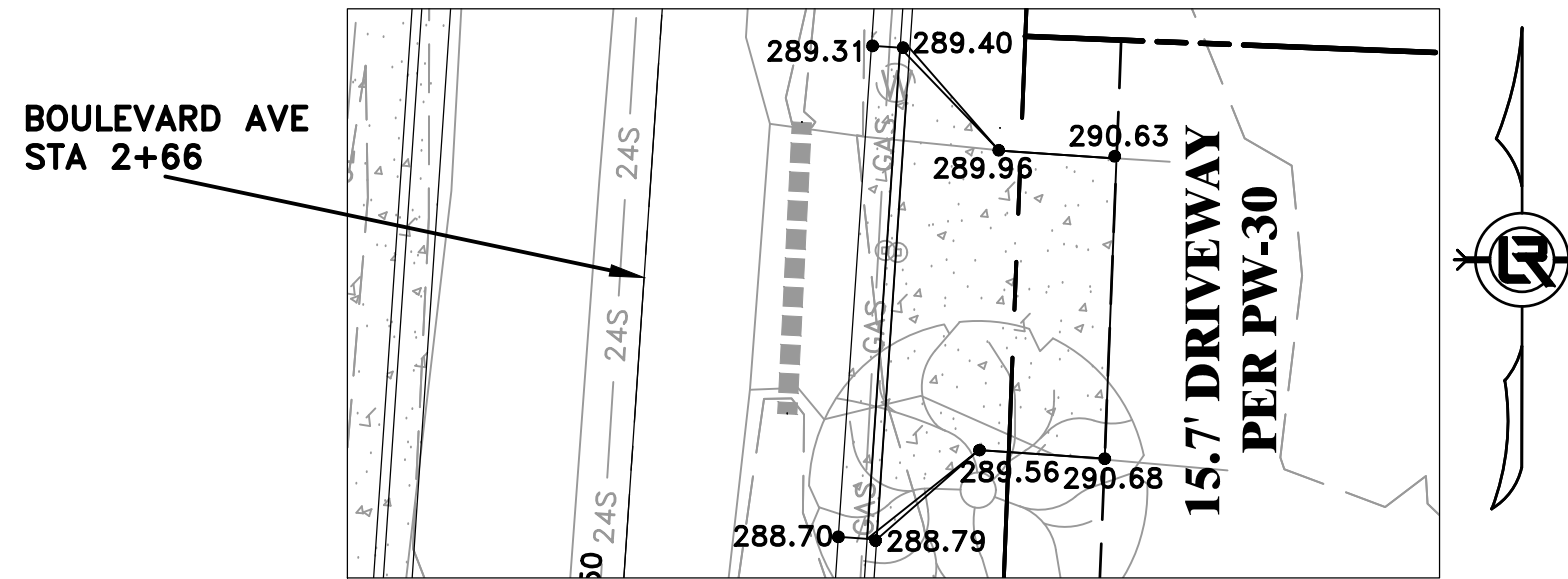
CITY OF LITTLE ROCK, ARKANSAS  
BOULEVARD AVENUE RECONSTRUCTION  
DRIVEWAY PLANS (1 OF 3)

DEPARTMENT OF PUBLIC WORKS  
CIVIL ENGINEERING  
701 W. MARKHAM  
LITTLE ROCK, ARKANSAS 72201

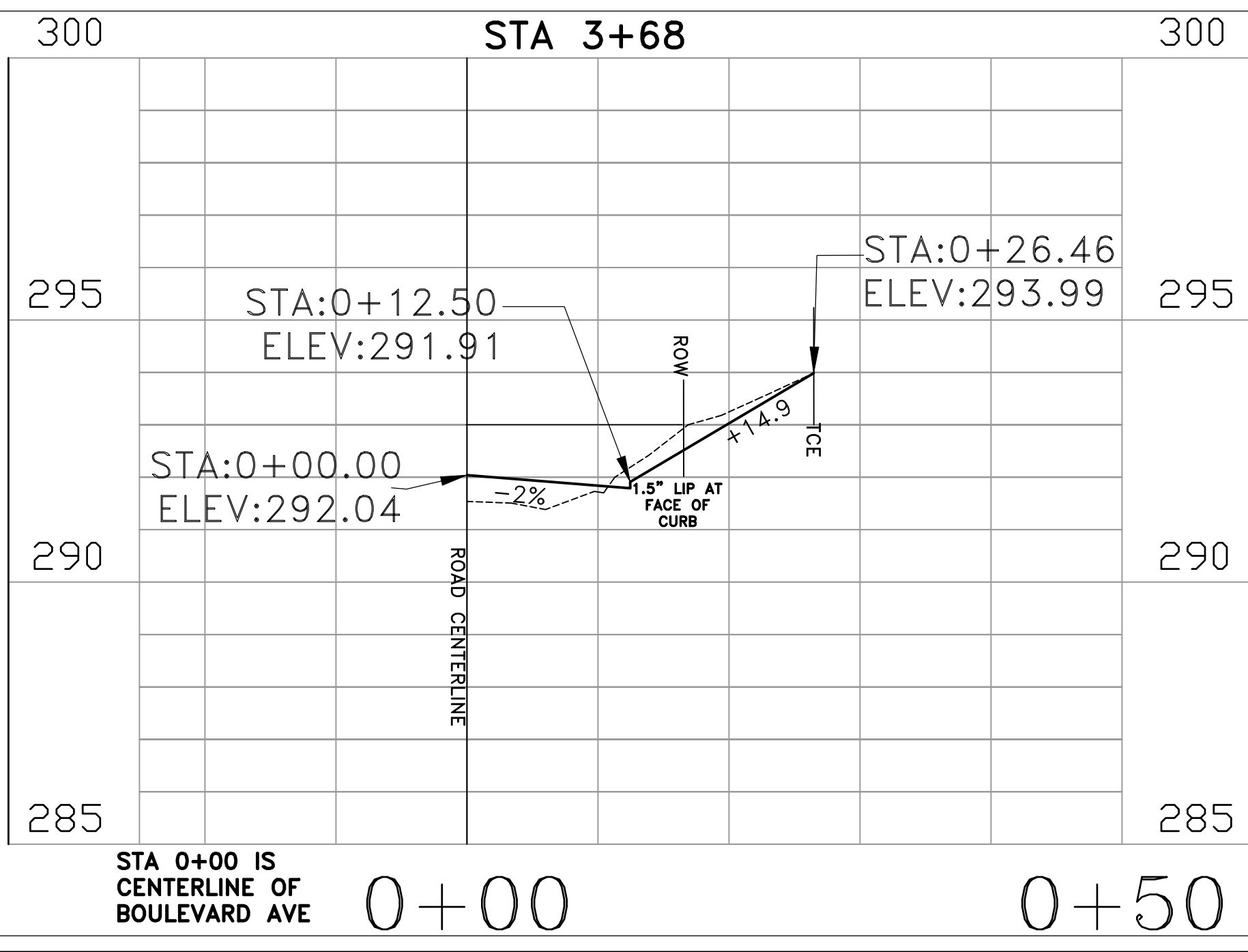
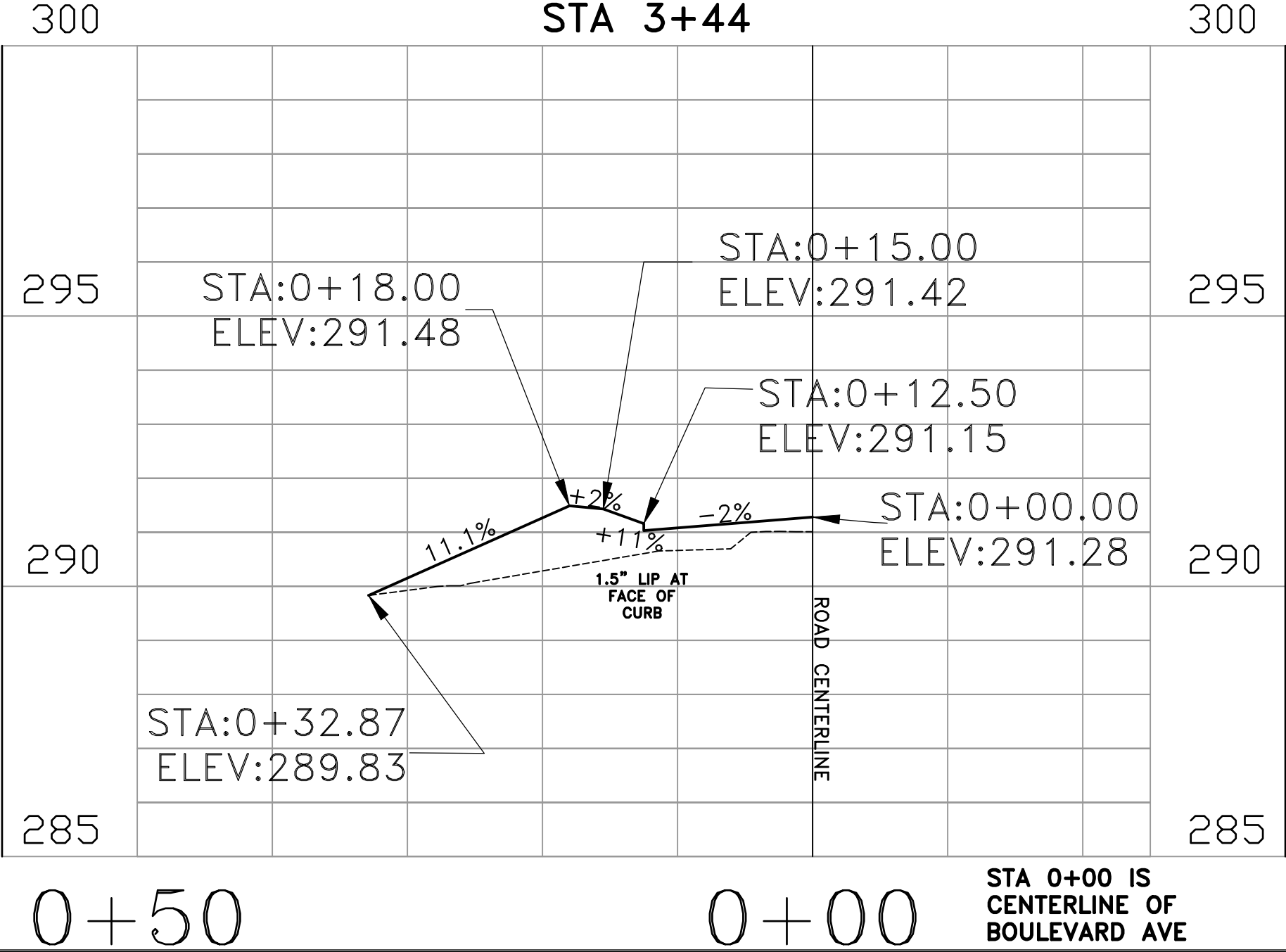
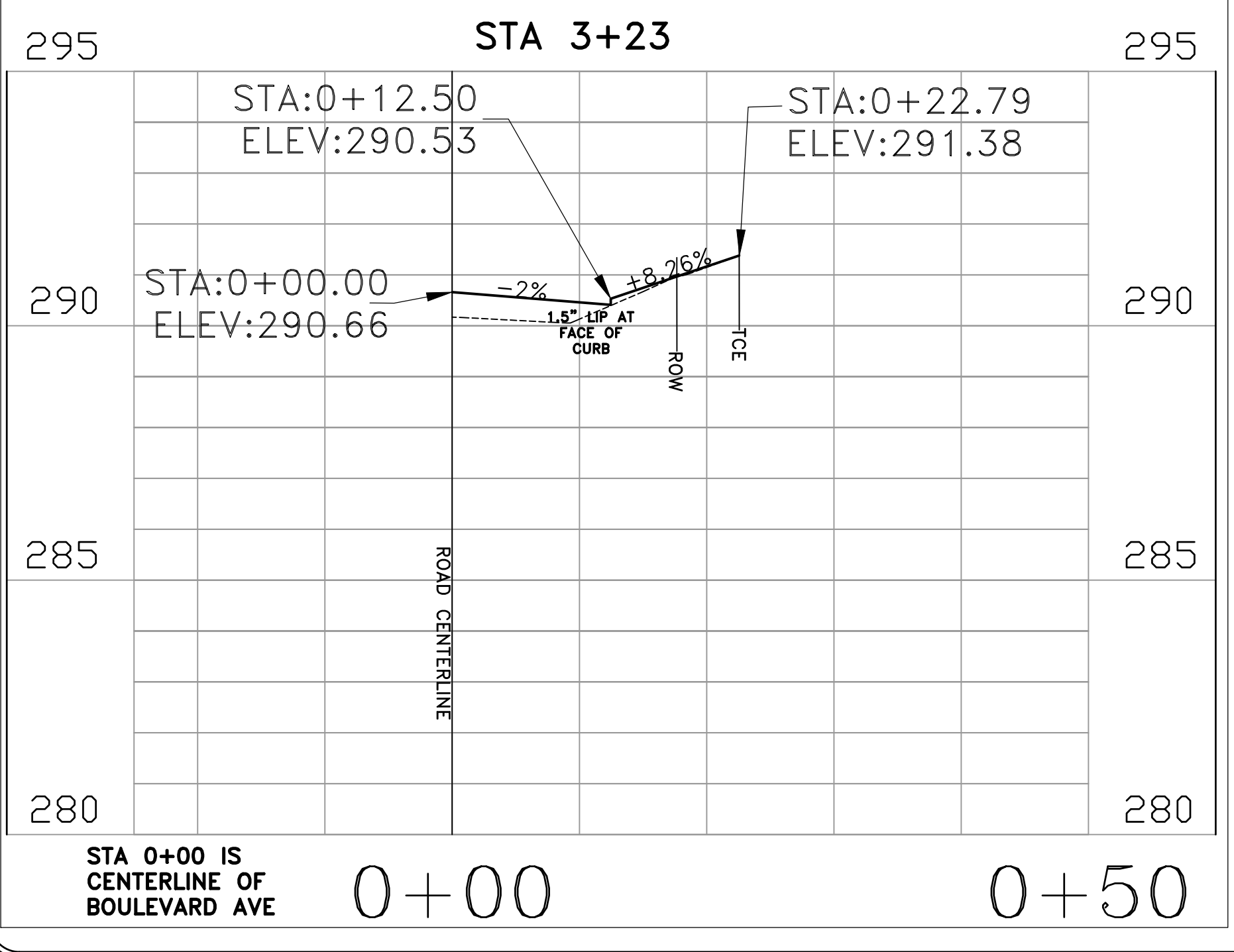
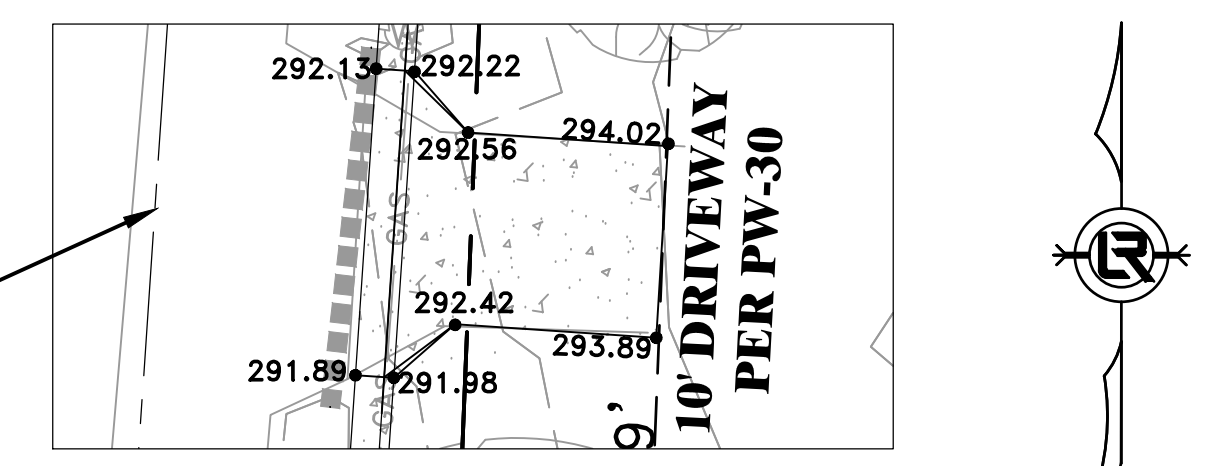
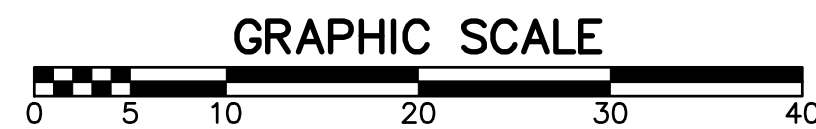


DRAWN BY  
BY  
DESIGNED BY  
CHECKED BK  
DATE 9-13-19  
SCALE H:1:10 V:1:5  
PROJECT NO. CLR #01-15-ST-45  
SHEET NO. C8





CONTRACTOR TO MATCH GRADES AT EDGE OF EXISTING DRIVEWAY AT ROW OR TCE



REVISIONS	DATE

CITY OF LITTLE ROCK, ARKANSAS  
 BOULEVARD AVENUE RECONSTRUCTION  
 DRIVEWAY PLANS (2 OF 3)

DEPARTMENT OF PUBLIC WORKS  
 CIVIL ENGINEERING  
 701 W. MARKHAM  
 LITTLE ROCK, ARKANSAS 72201



DRAWN BY  
 BY  
 DESIGNED BY  
 CHECKED BK  
 DATE 9-13-19  
 SCALE H:1:10 V:1:5  
 PROJECT NO. CLR #01-15-ST-45  
 SHEET NO. C9

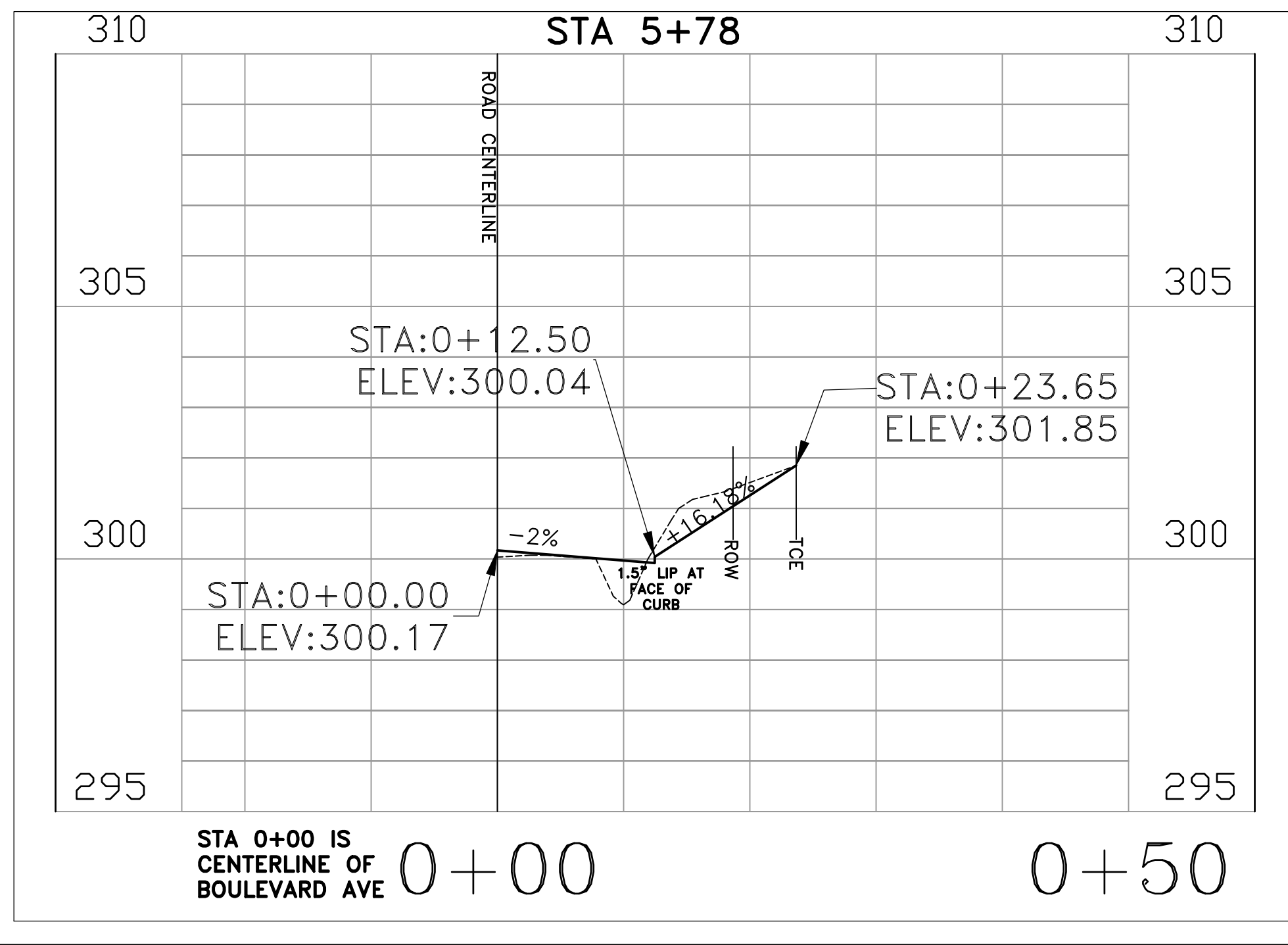
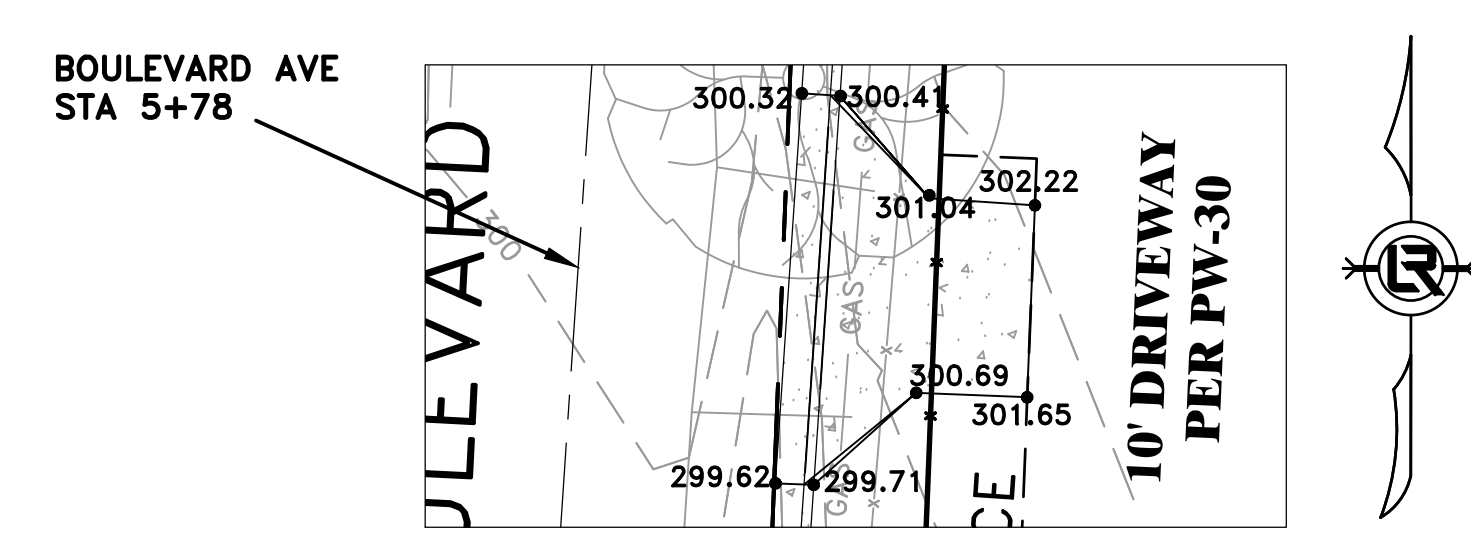
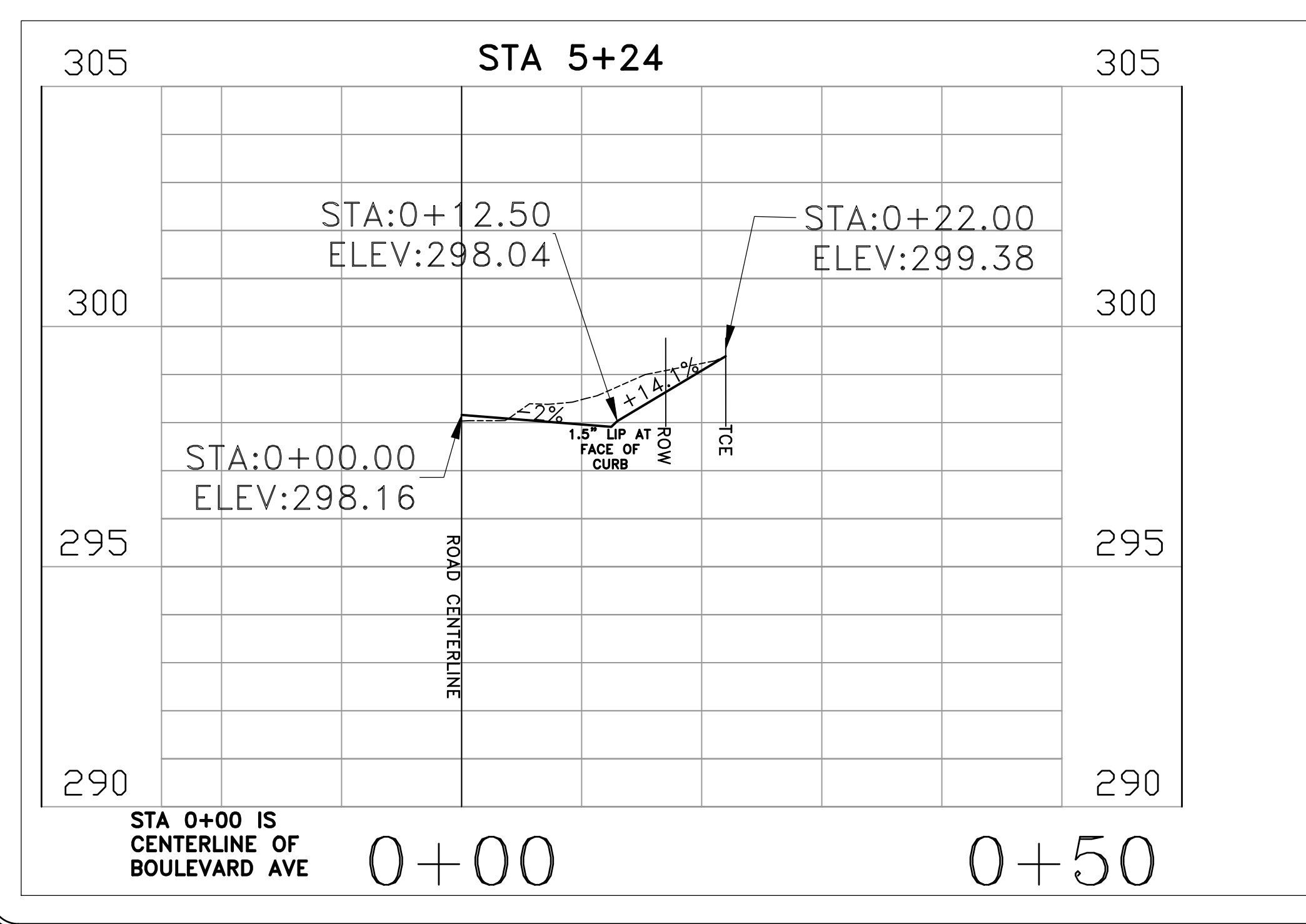
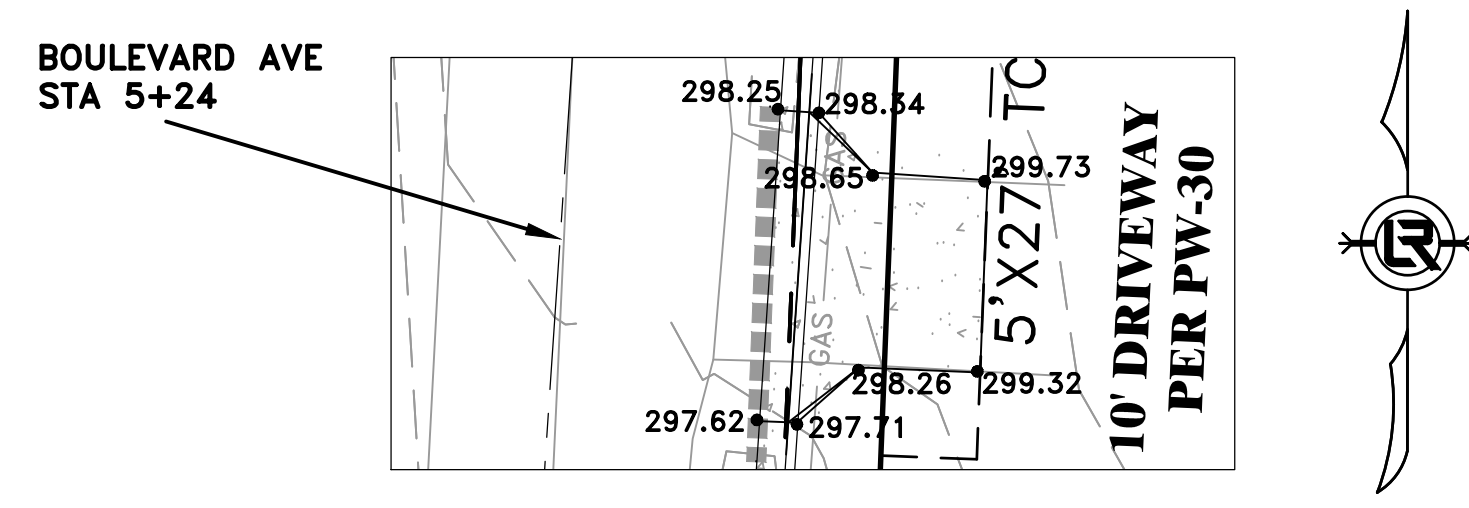
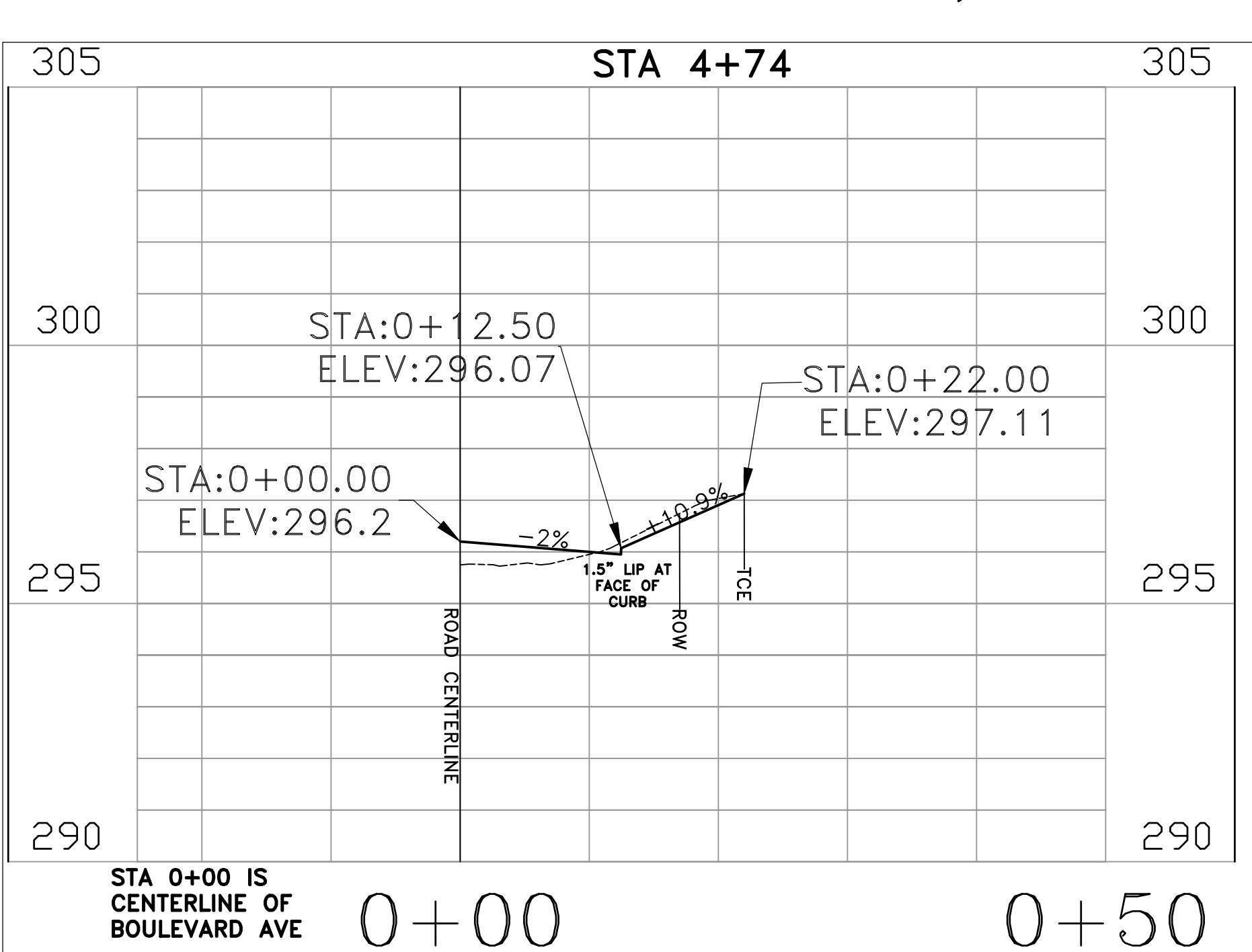
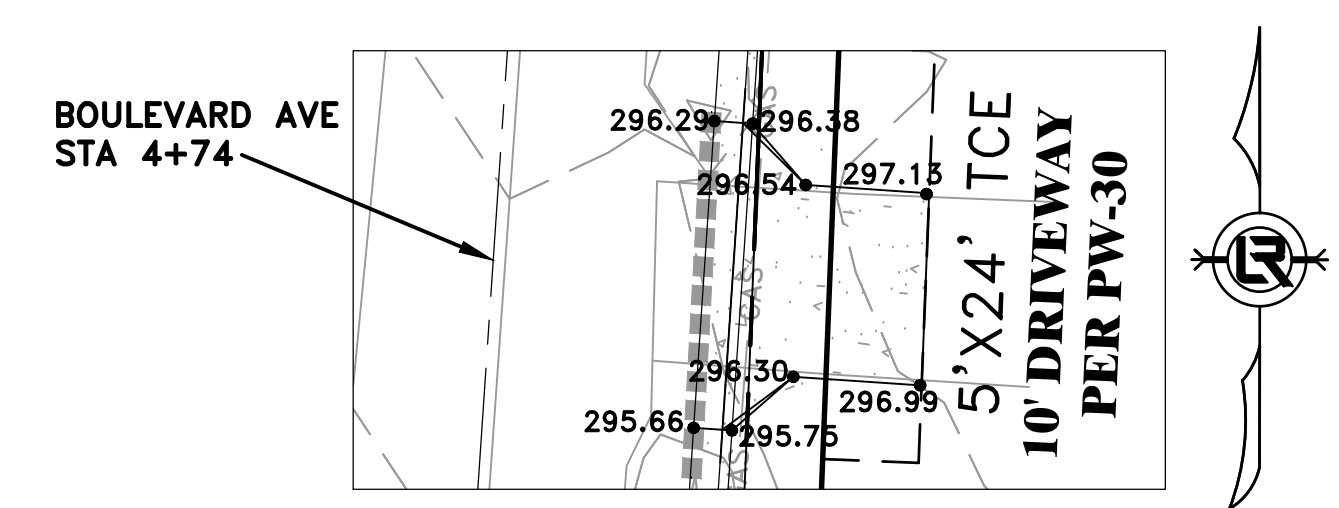
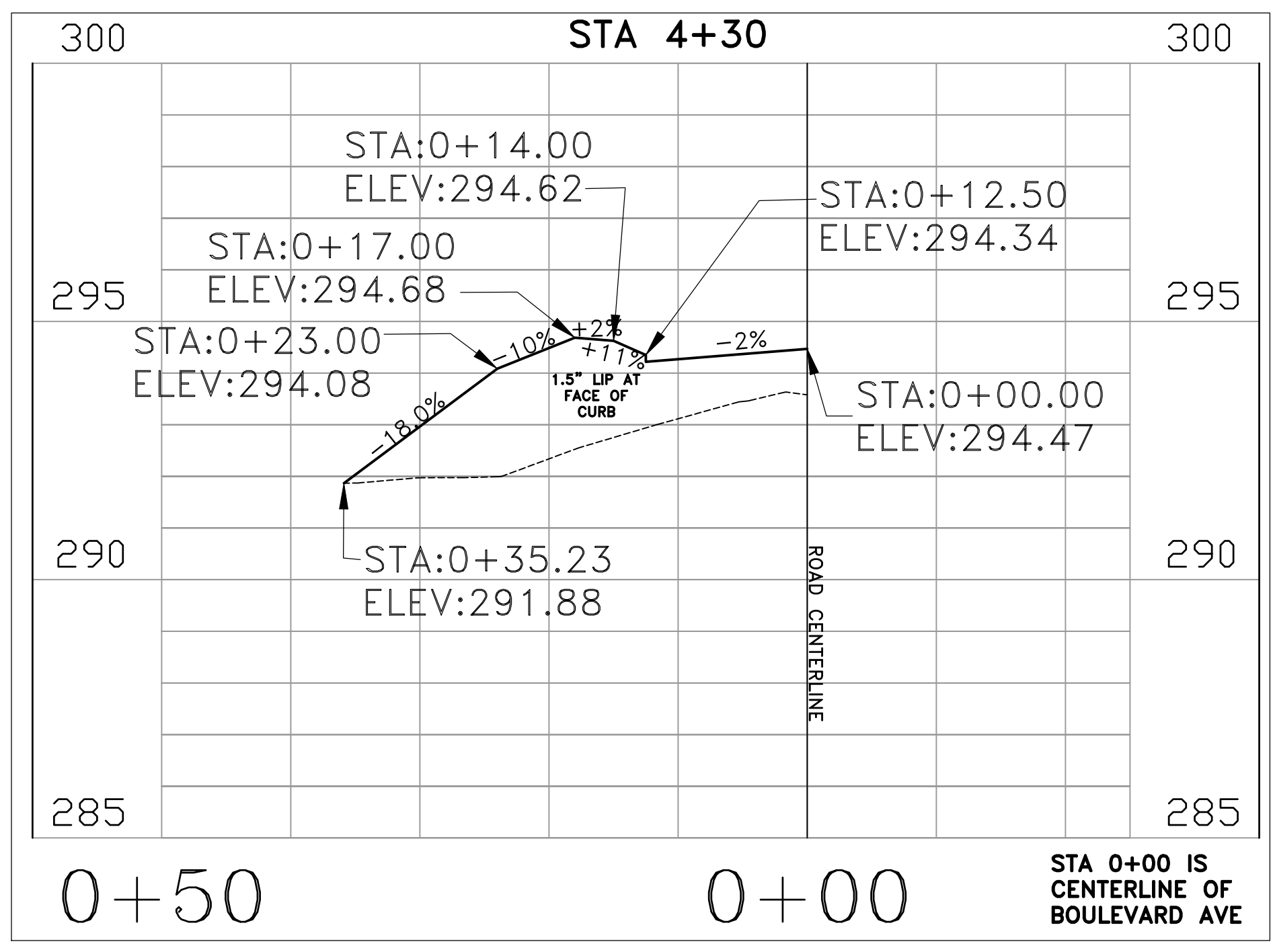
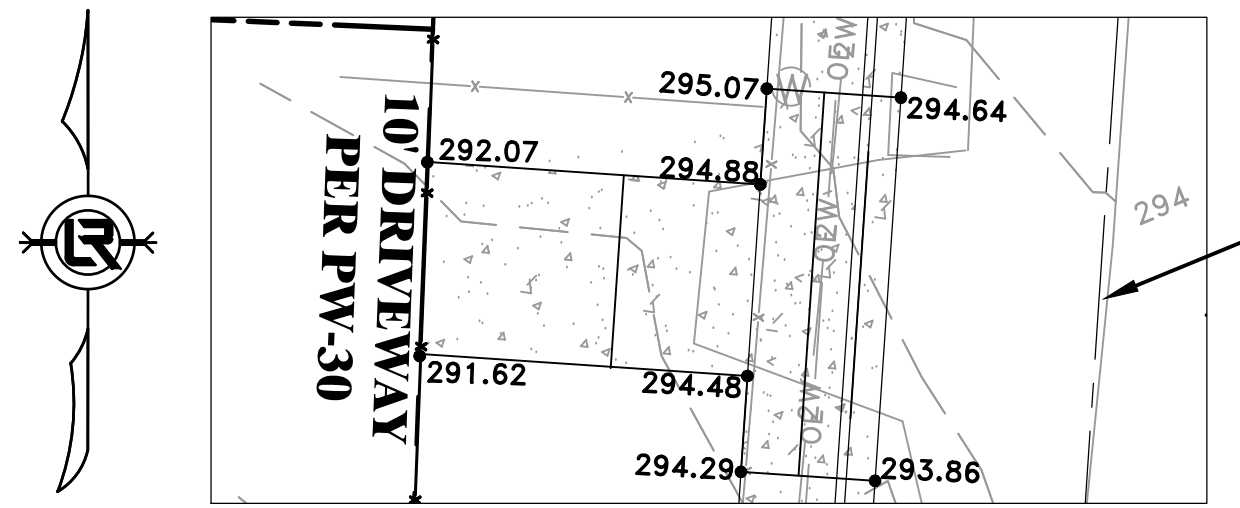
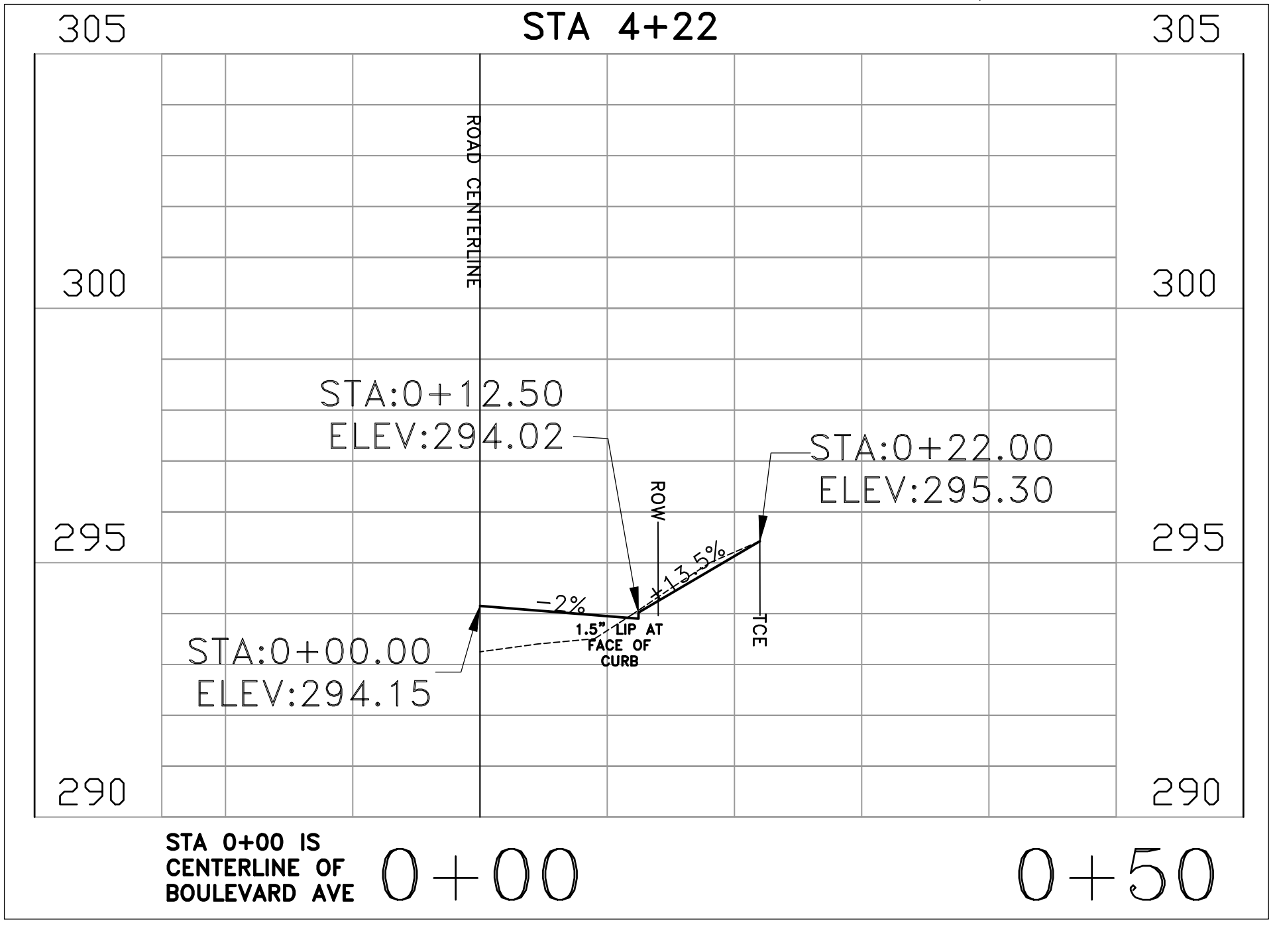
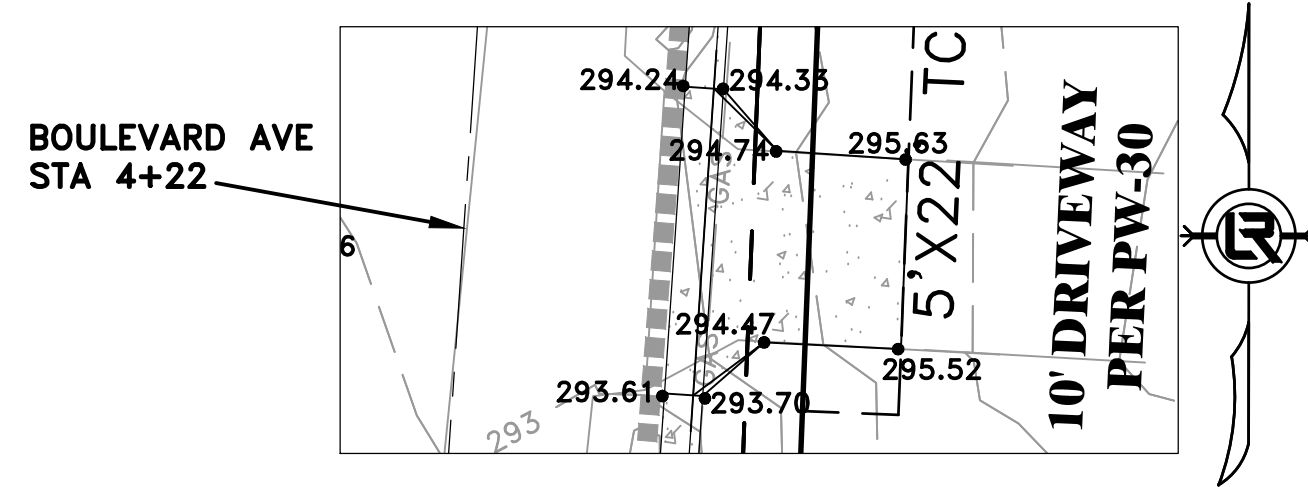
REVISIONS	DATE

**CITY OF LITTLE ROCK, ARKANSAS**  
**BOULEVARD AVENUE RECONSTRUCTION**  
 DRIVEWAY PLANS (3 OF 3)

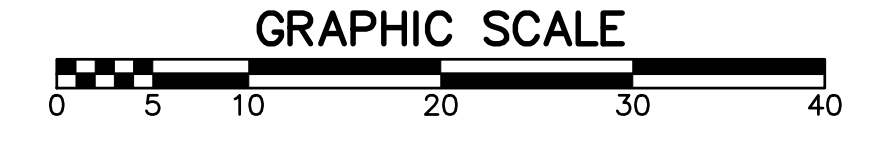
DEPARTMENT OF PUBLIC WORKS  
 CIVIL ENGINEERING  
 701 W. MARKHAM  
 LITTLE ROCK, ARKANSAS 72201

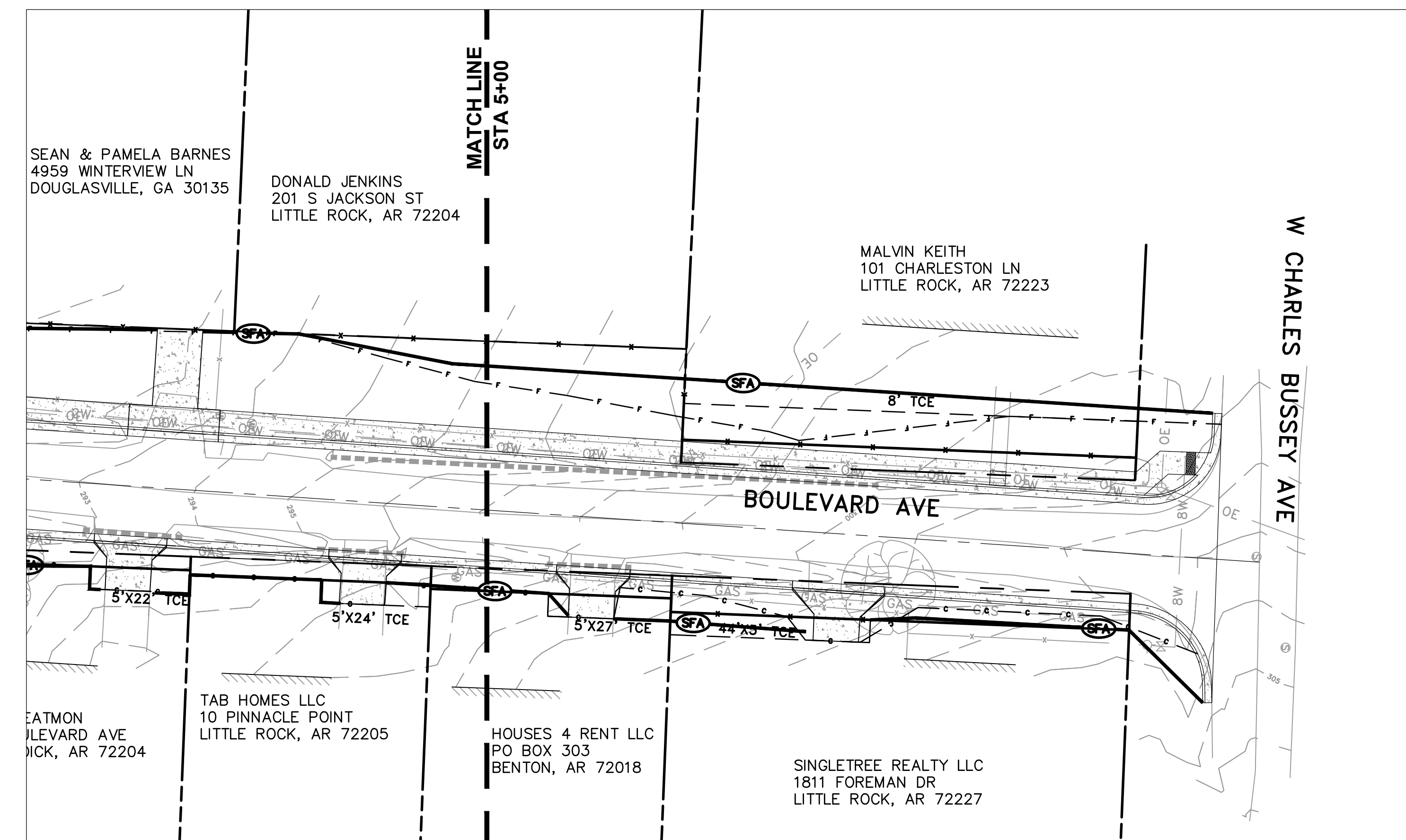
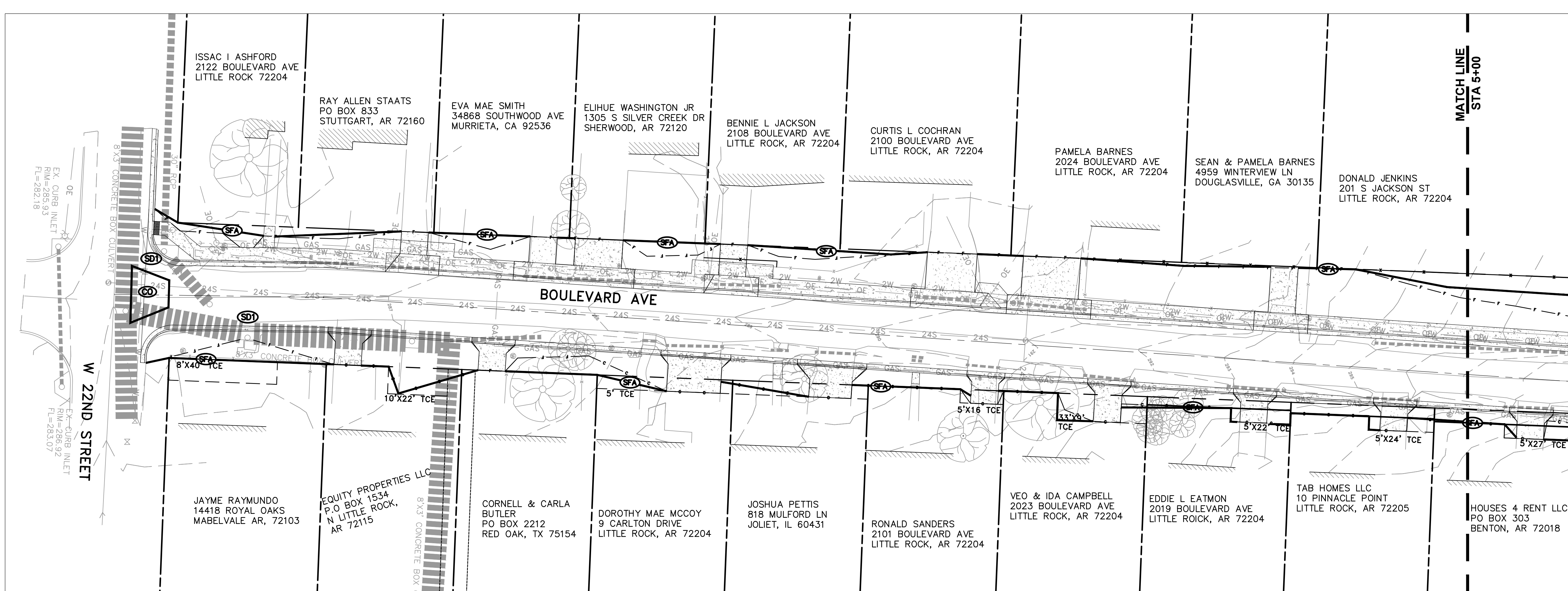


DRAWN BY  
 BY  
 DESIGNED BY  
 BY  
 CHECKED BY  
 BK  
 DATE  
 9-13-19  
 SCALE  
 H:1:10 V:1:5  
 PROJECT NO.  
 CLR #01-15-ST-45  
 SHEET NO.  
**C10**

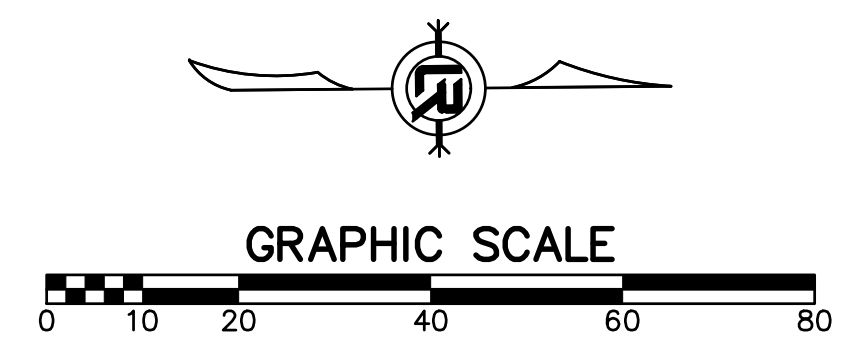


CONTRACTOR TO MATCH GRADES  
 AT EDGE OF EXISTING DRIVEWAY  
 AT ROW OR TCE





CONSTRUCTION - ENTRANCE/EXIT	(CO)
CHECK DAM	(CD)
DIVERSION BERM	(DI)
DOWNDRAIN STRUCTURE - TEMPORARY	(DN)
ROCK DAM	(RD)
SEDIMENT BARRIER - SILT FENCE	(SD1)
SEDIMENT BARRIER - GRAVEL RING	(SD2)
SEDIMENT BARRIER - BLOCK & GRAVEL	(SD3)
SEDIMENT BARRIER - BLOCK	(SD4)
TEMPORARY SEDIMENT BASIN	(SB1)
SILT FENCE - TYPE A	(SFA)
SILT FENCE - TYPE B	(SFB)
SILT FENCE - TYPE C	(SFC)
STORM DRAIN OUTLET PROTECTION	(ST)
SURFACE ROUGHENING	(SU)
DISTURBED AREA STABILIZATION - TEMPORARY STABILIZATION	(TS1)
DISTURBED AREA STABILIZATION - TEMPORARY GRASSING	(TS2)
DISTURBED AREA STABILIZATION - PERMANENT GRASSING	(TS3)
MATTING/BLANKETS	(Mb)
SOD DISTURBED AREA	(S)



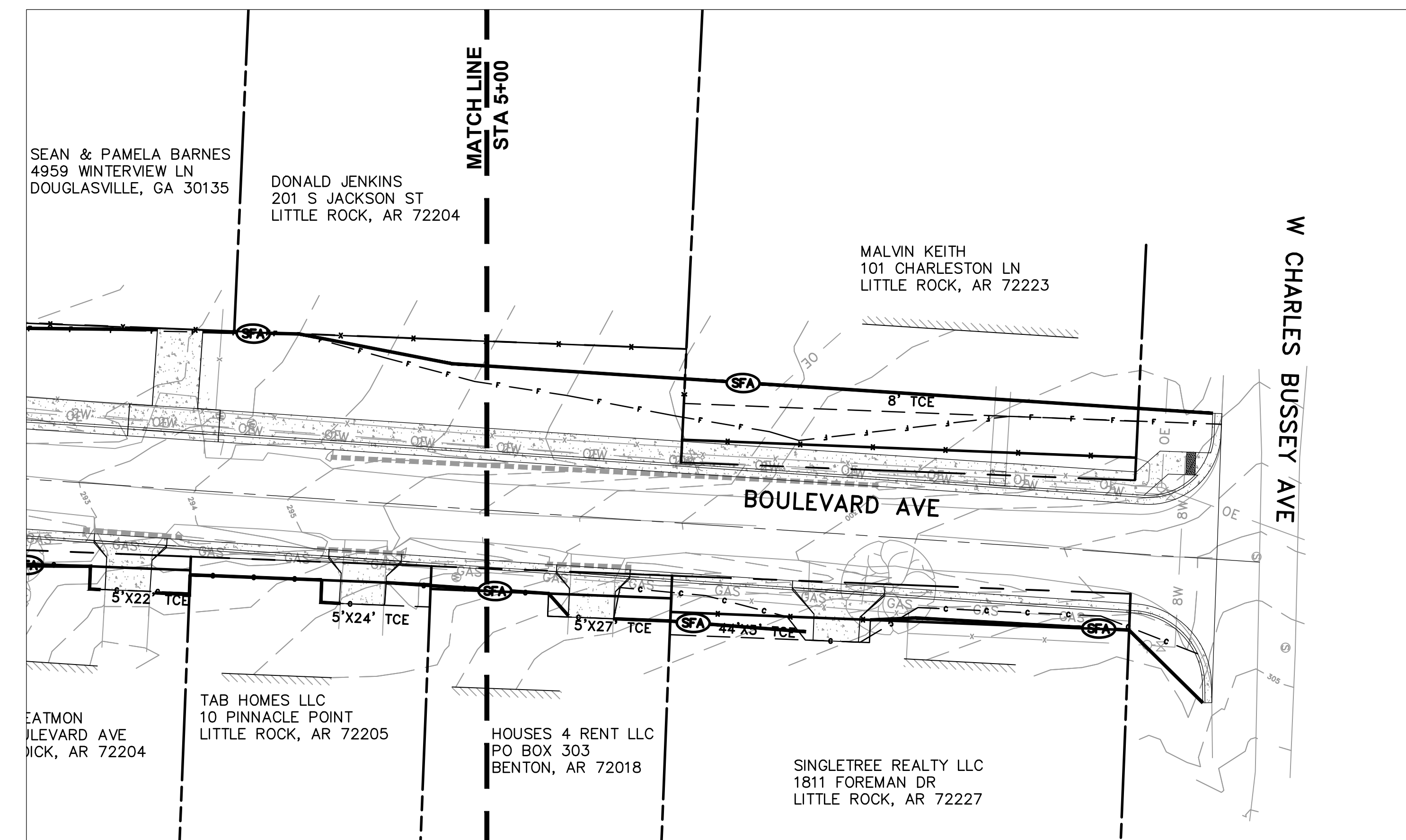
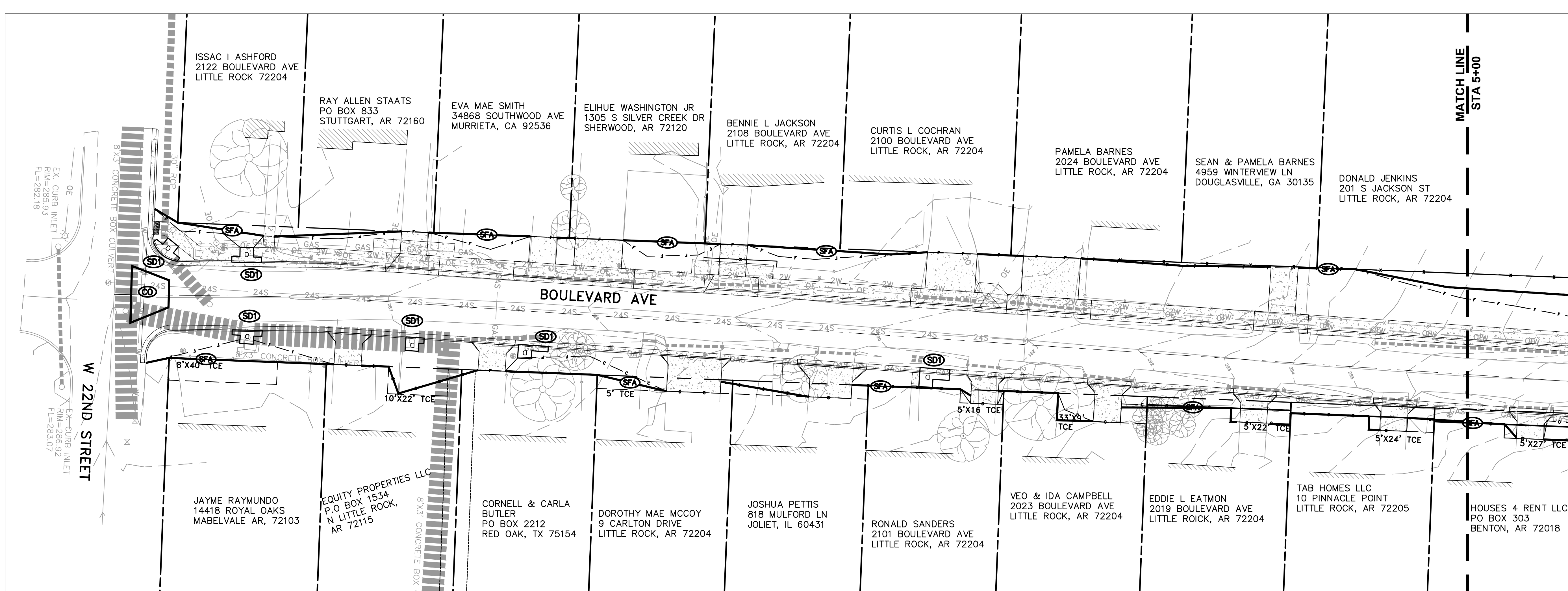
REVISIONS	DATE

CITY OF LITTLE ROCK, ARKANSAS  
**BOULEVARD AVENUE RECONSTRUCTION**  
 EROSION CONTROL PHASE 1

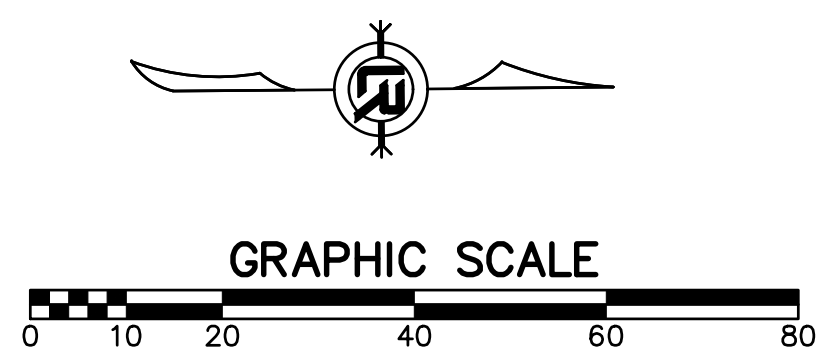
DEPARTMENT OF PUBLIC WORKS  
 CIVIL ENGINEERING  
 701 W. MARKHAM  
 LITTLE ROCK, ARKANSAS 72201



DRAWN BY  
 BY  
 DESIGNED BY  
 CHECKED BY  
 BK  
 DATE  
 9-13-19  
 SCALE  
 1:20  
 PROJECT NO.  
 CLR #01-15-ST-45  
 SHEET NO.  
**C11**



CONSTRUCTION - ENTRANCE/EXIT	
CHECK DAM	CD
DIVERSION BERM	DI
DOWNDRAIN STRUCTURE - TEMPORARY	DN
ROCK DAM	RD
SEDIMENT BARRIER - SILT FENCE	SD1
SEDIMENT BARRIER - GRAVEL RING	SD2
SEDIMENT BARRIER - BLOCK & GRAVEL	SD3
SEDIMENT BARRIER - BLOCK	SD4
TEMPORARY SEDIMENT BASIN	SB1
SILT FENCE - TYPE A	SFA
SILT FENCE - TYPE B	SFB
SILT FENCE - TYPE C	SFC
STORM DRAIN OUTLET PROTECTION	ST
SURFACE ROUGHENING	SU
DISTURBED AREA STABILIZATION - TEMPORARY STABILIZATION	TS1
DISTURBED AREA STABILIZATION - TEMPORARY GRASSING	TS2
DISTURBED AREA STABILIZATION - PERMANENT GRASSING	TS3
MATTING/BLANKETS	MB
SOD DISTURBED AREA	SD



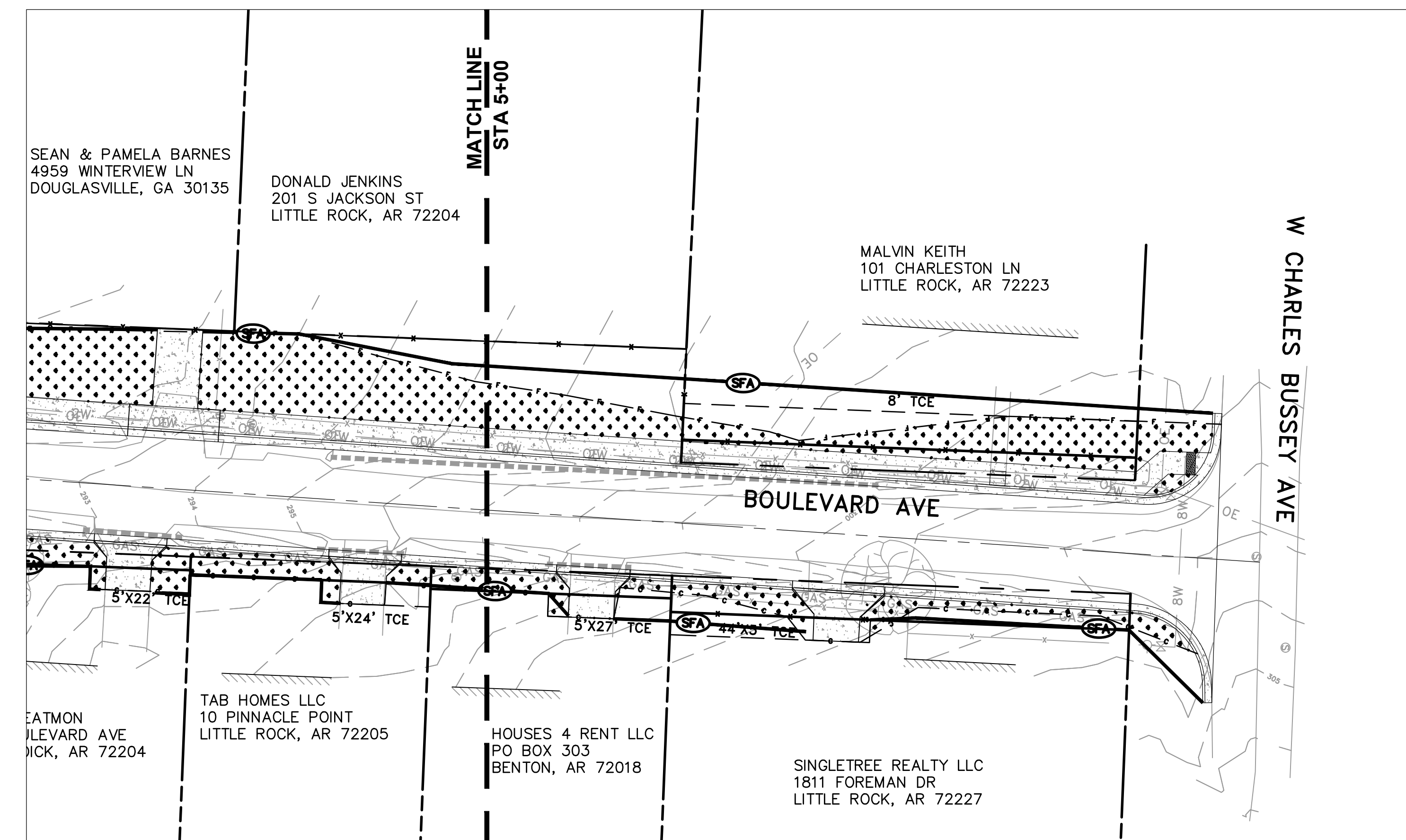
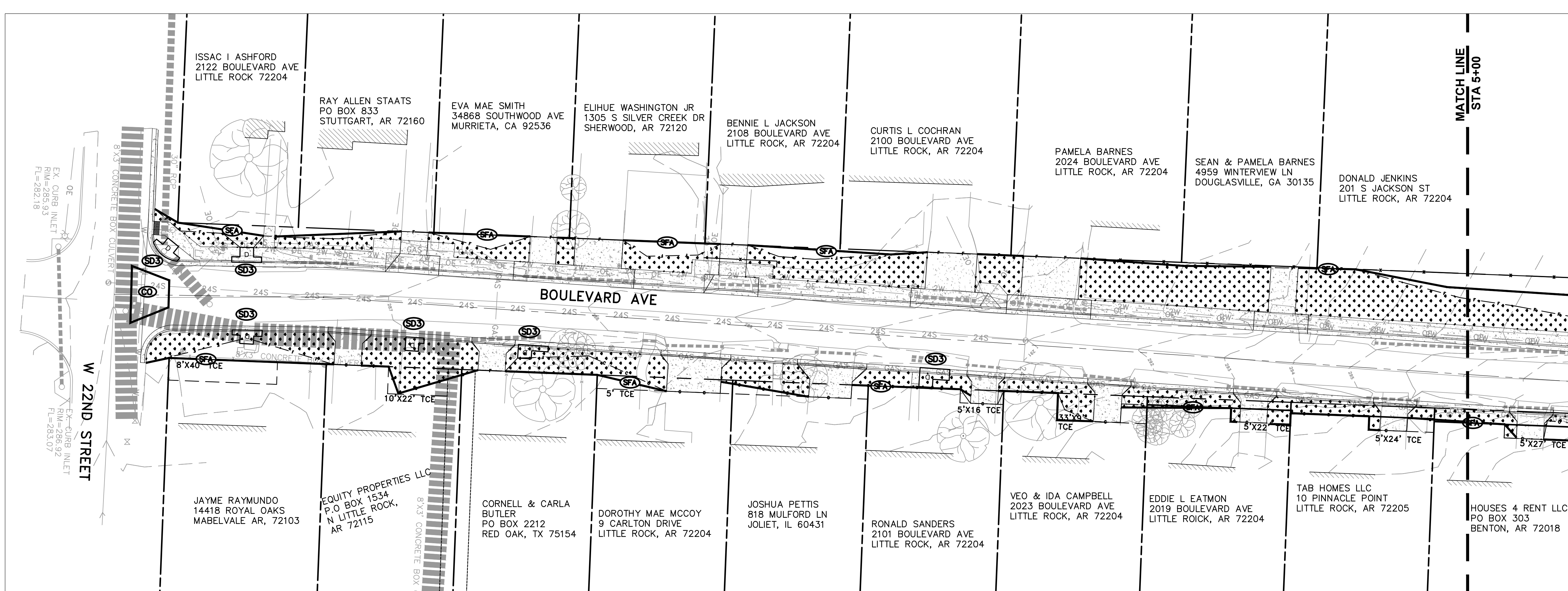
REVISIONS	DATE

**CITY OF LITTLE ROCK, ARKANSAS**  
**BOULEVARD AVENUE RECONSTRUCTION**  
**EROSION CONTROL PHASE 2**

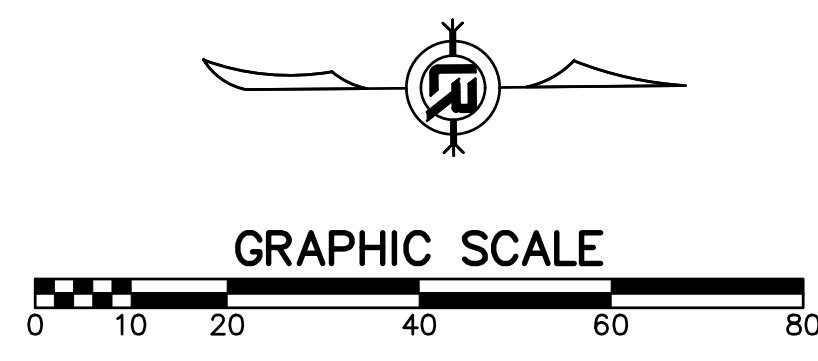
DEPARTMENT OF PUBLIC WORKS  
 CIVIL ENGINEERING  
 701 W. MARKHAM  
 LITTLE ROCK, ARKANSAS 72201



DRAWN BY  
 BY  
 DESIGNED BY  
 CHECKED BY  
 BK  
 DATE  
 9-13-19  
 SCALE  
 1:20  
 PROJECT NO.  
 CLR #01-15-ST-45  
 SHEET NO.  
**C12**



CONSTRUCTION - ENTRANCE/EXIT	(CO)
CHECK DAM	(CD)
DIVERSION BERM	(DI)
DOWNDRAIN STRUCTURE - TEMPORARY	(DN)
ROCK DAM	(RD)
SEDIMENT BARRIER - SILT FENCE	(SD1)
SEDIMENT BARRIER - GRAVEL RING	(SD2)
SEDIMENT BARRIER - BLOCK & GRAVEL	(SD3)
SEDIMENT BARRIER - BLOCK	(SD4)
TEMPORARY SEDIMENT BASIN	(SB1)
SILT FENCE - TYPE A	(SFA)
SILT FENCE - TYPE B	(SFB)
SILT FENCE - TYPE C	(SFC)
STORM DRAIN OUTLET PROTECTION	(ST)
SURFACE ROUGHENING	(SU)
DISTURBED AREA STABILIZATION - TEMPORARY STABILIZATION	(TS1)
DISTURBED AREA STABILIZATION - TEMPORARY GRASSING	(TS2)
DISTURBED AREA STABILIZATION - PERMANENT GRASSING	(TS3)
MATTING/BLANKETS	(Mb)
SOD DISTURBED AREA	(S)



REVISIONS	DATE

CITY OF LITTLE ROCK, ARKANSAS  
**BOULEVARD AVENUE RECONSTRUCTION**  
 EROSION CONTROL PHASE 3

DEPARTMENT OF PUBLIC WORKS  
 CIVIL ENGINEERING  
 701 W. MARKHAM  
 LITTLE ROCK, ARKANSAS 72201



DRAWN BY  
 BY  
 DESIGNED BY  
 CHECKED BY  
 BK  
 DATE  
 9-13-19  
 SCALE  
 1:20  
 PROJECT NO.  
 CLR #01-15-ST-45  
 SHEET NO.  
**C13**

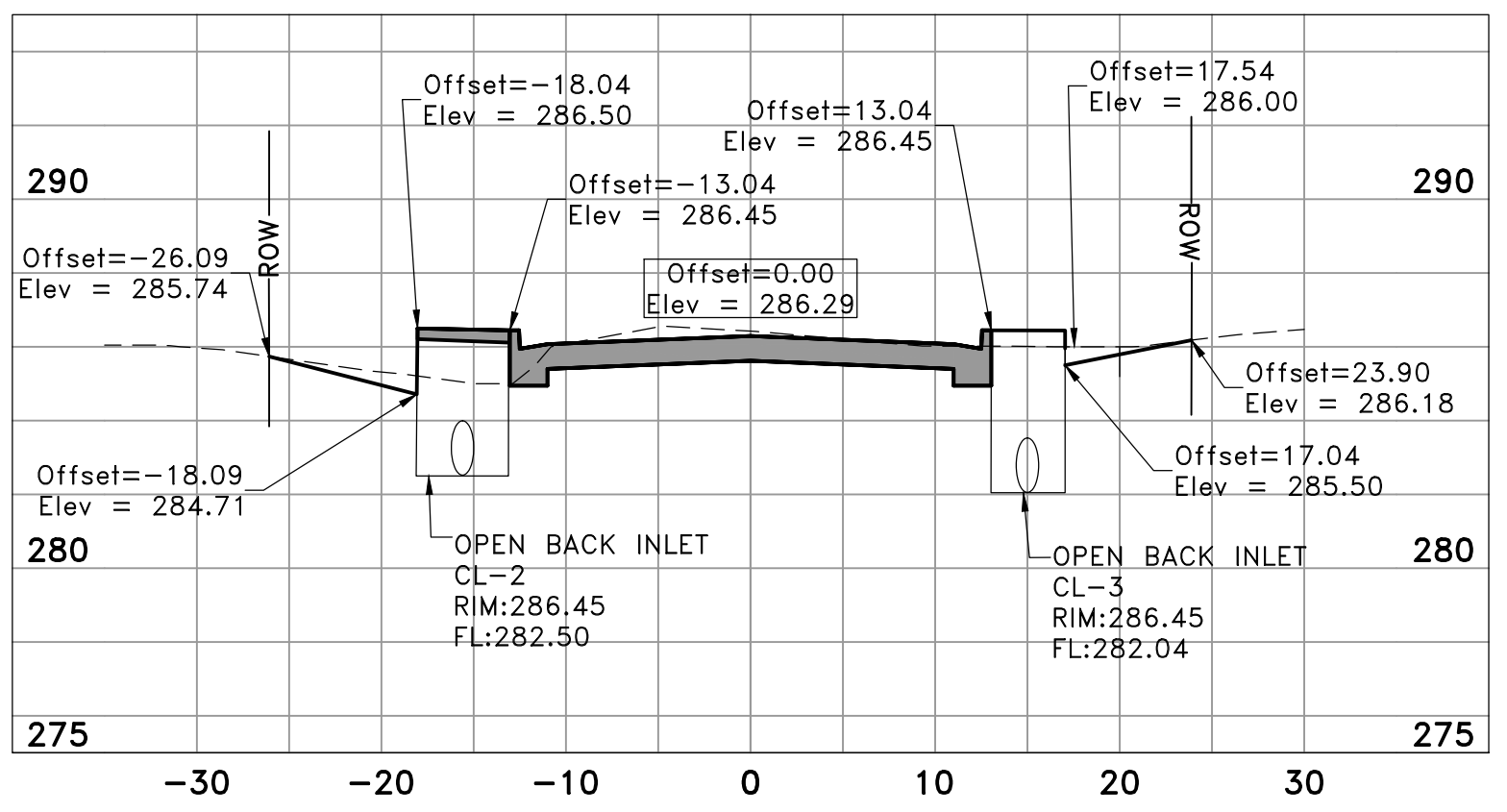
REVISIONS	DATE

**CITY OF LITTLE ROCK, ARKANSAS**  
**BOULEVARD AVENUE RECONSTRUCTION**  
**CROSS SECTIONS(1 OF 4)**

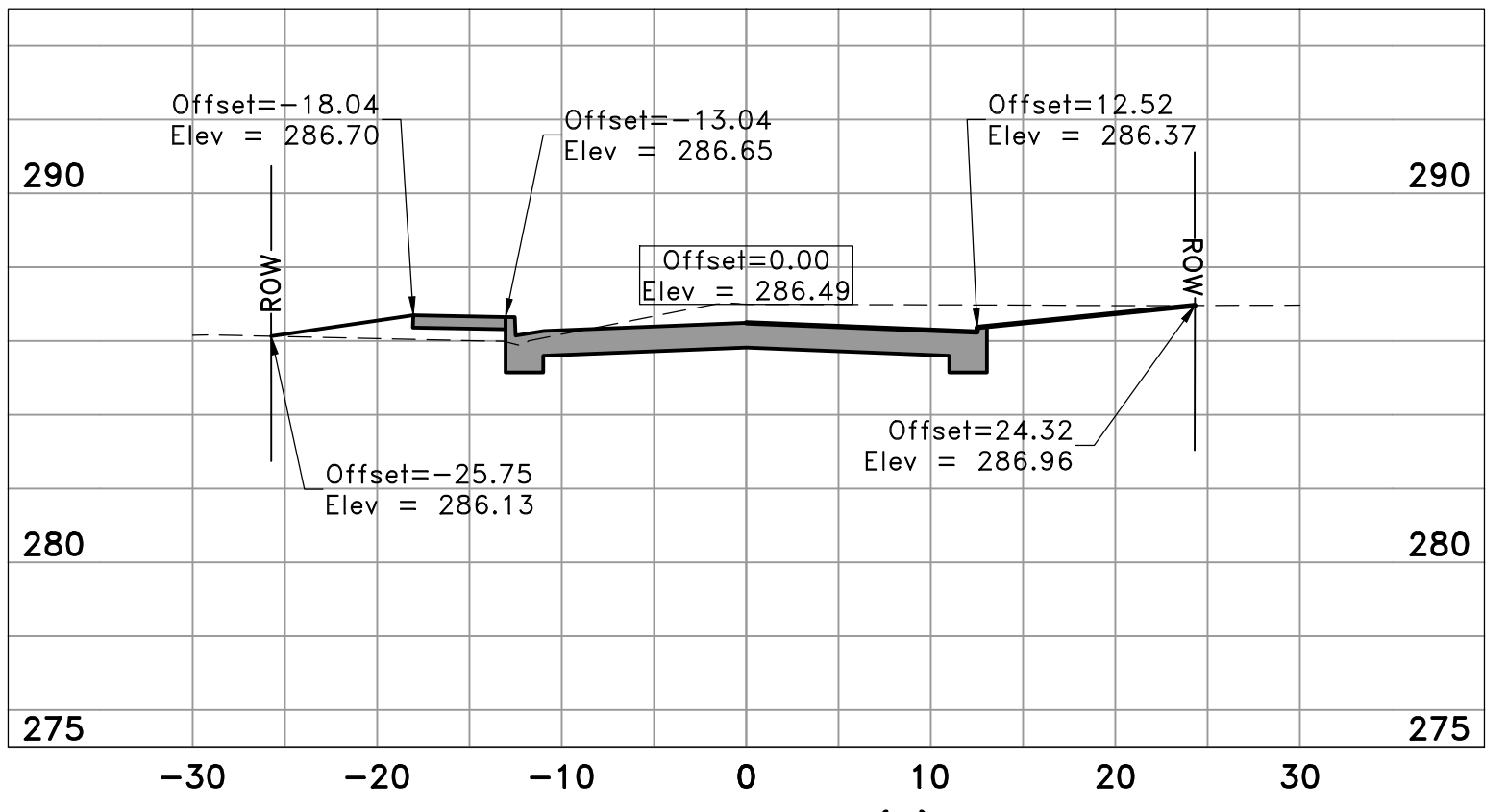
DEPARTMENT OF PUBLIC WORKS  
 CIVIL ENGINEERING  
 701 W. MARKHAM  
 LITTLE ROCK, ARKANSAS 72201



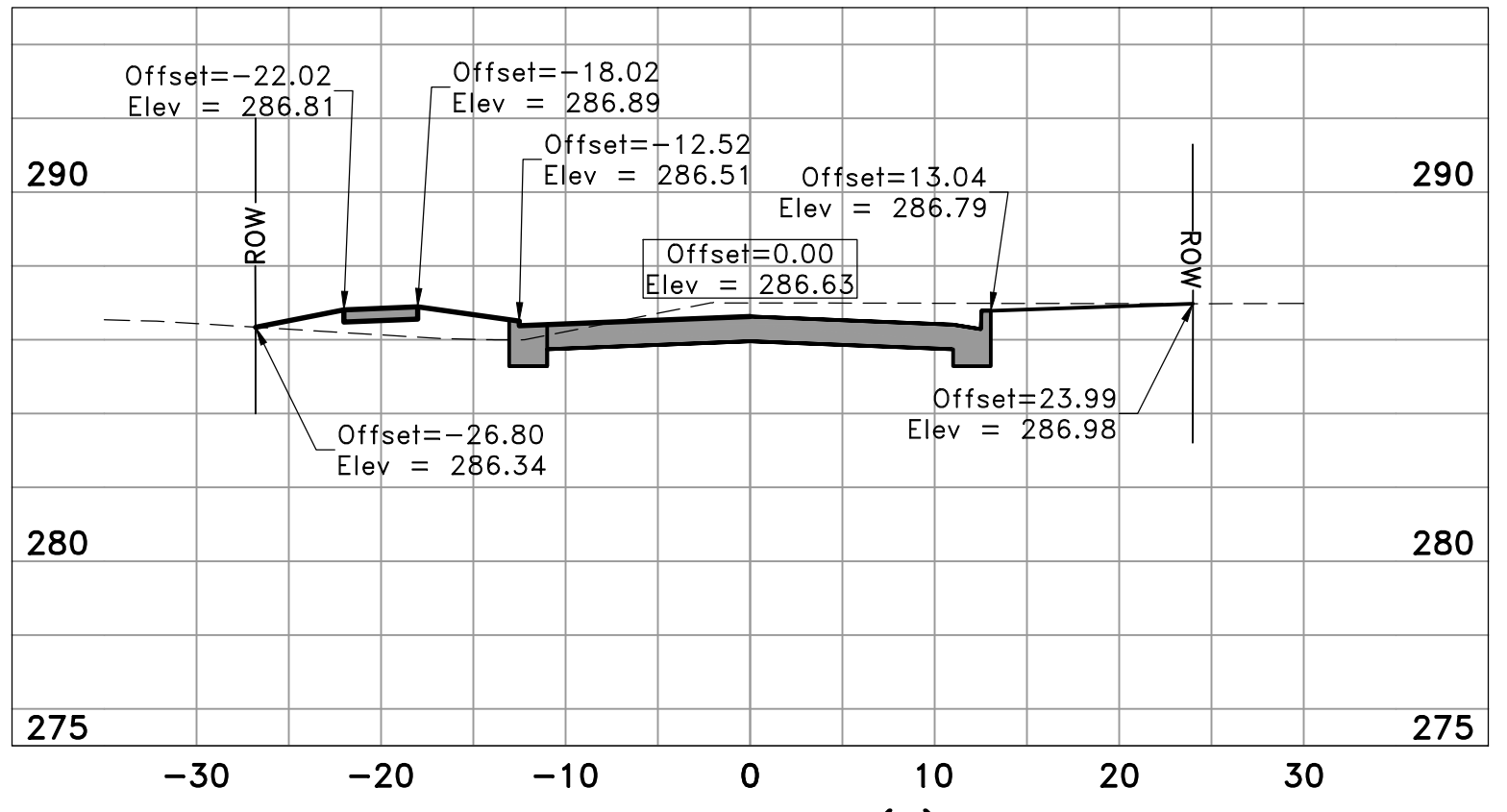
**DRAWN BY**  
 BY  
**DESIGNED BY**  
 BY  
**CHECKED BY**  
 BK  
**DATE**  
 9-13-19  
**SCALE**  
 1:10  
**PROJECT NO.**  
 CLR #01-15-ST-45  
**SHEET NO.**  
 C14



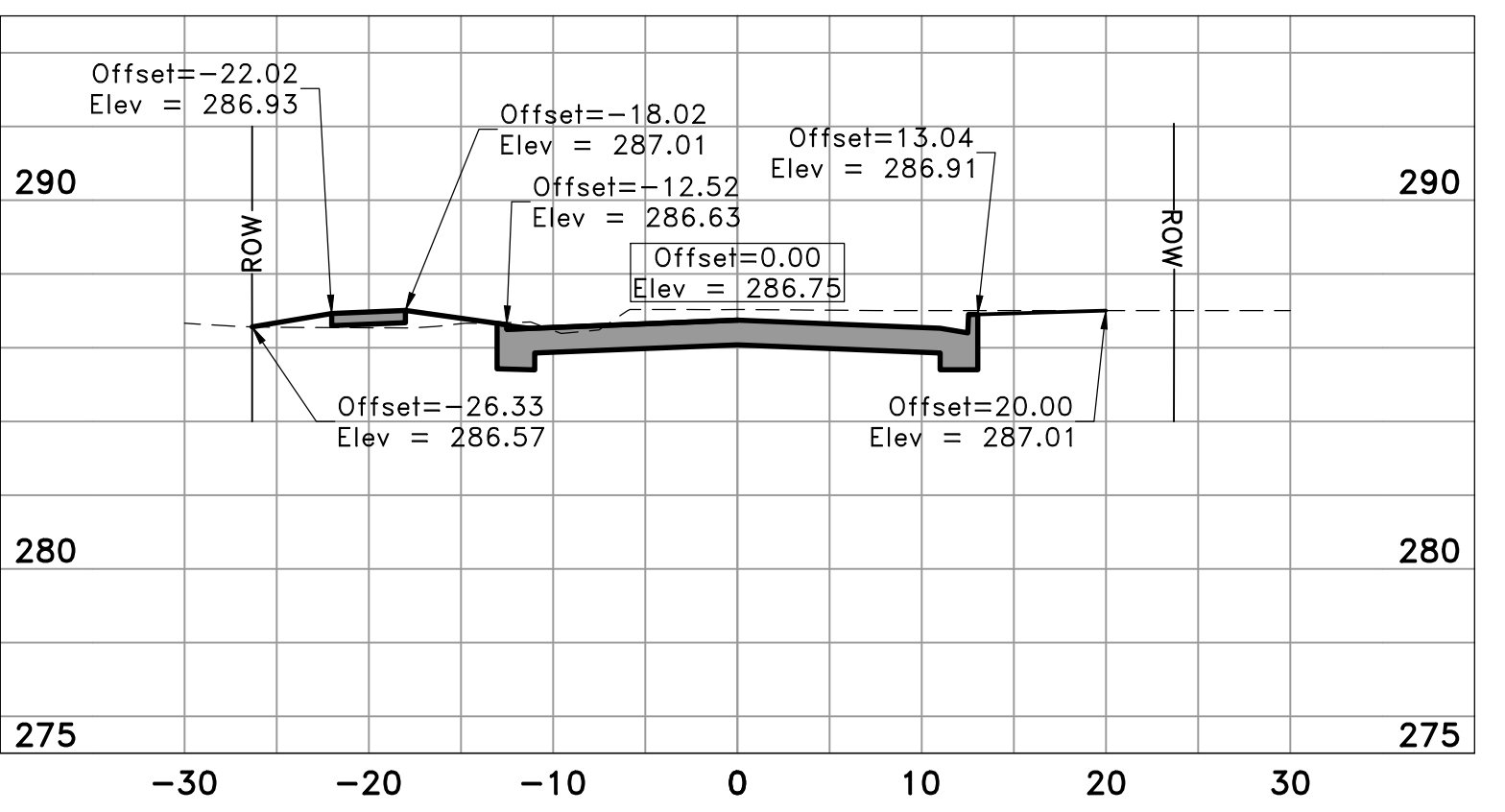
**ALIGNMENT - (4)**  
**0+50**



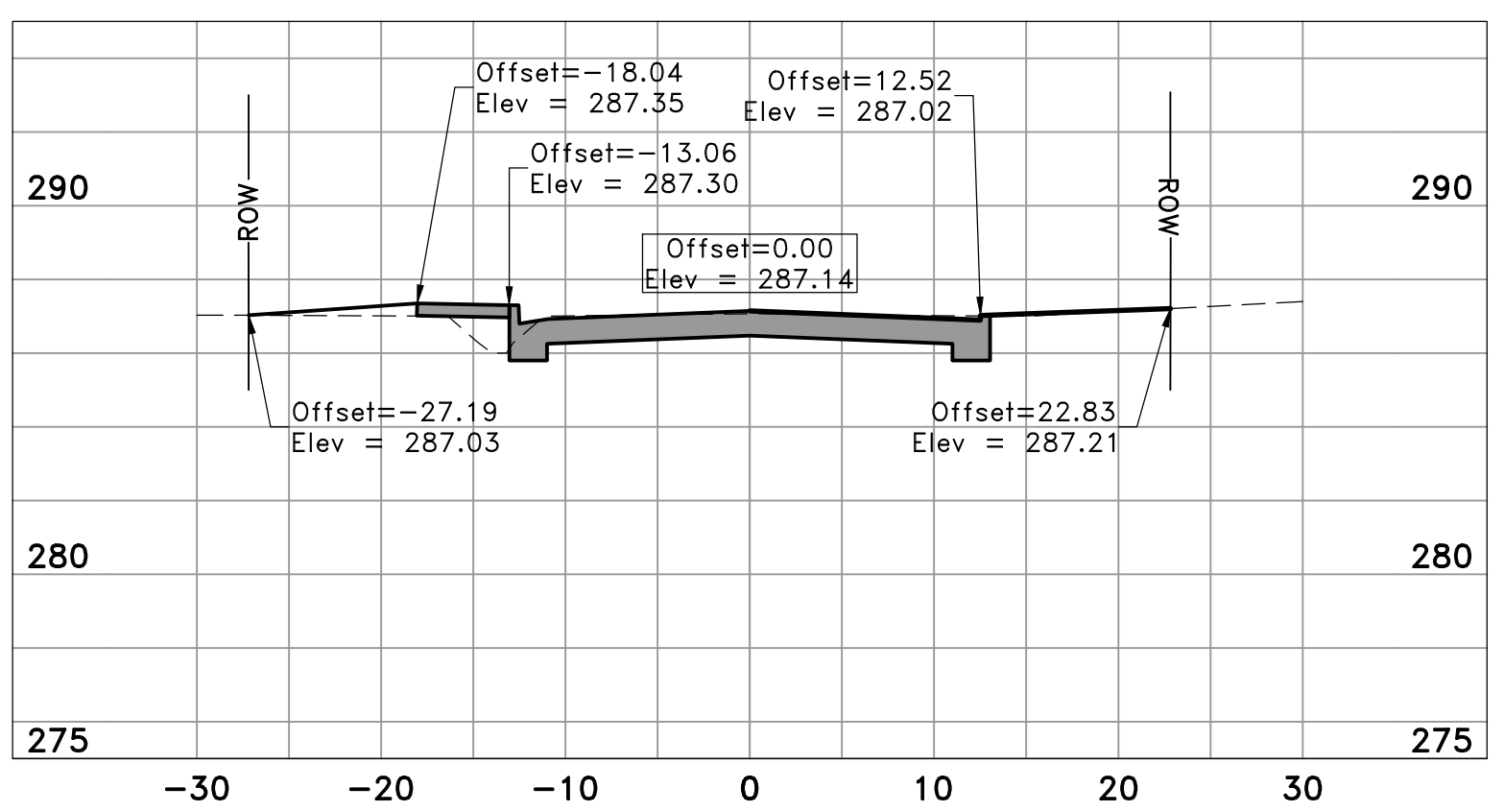
**ALIGNMENT - (4)**  
**0+88**



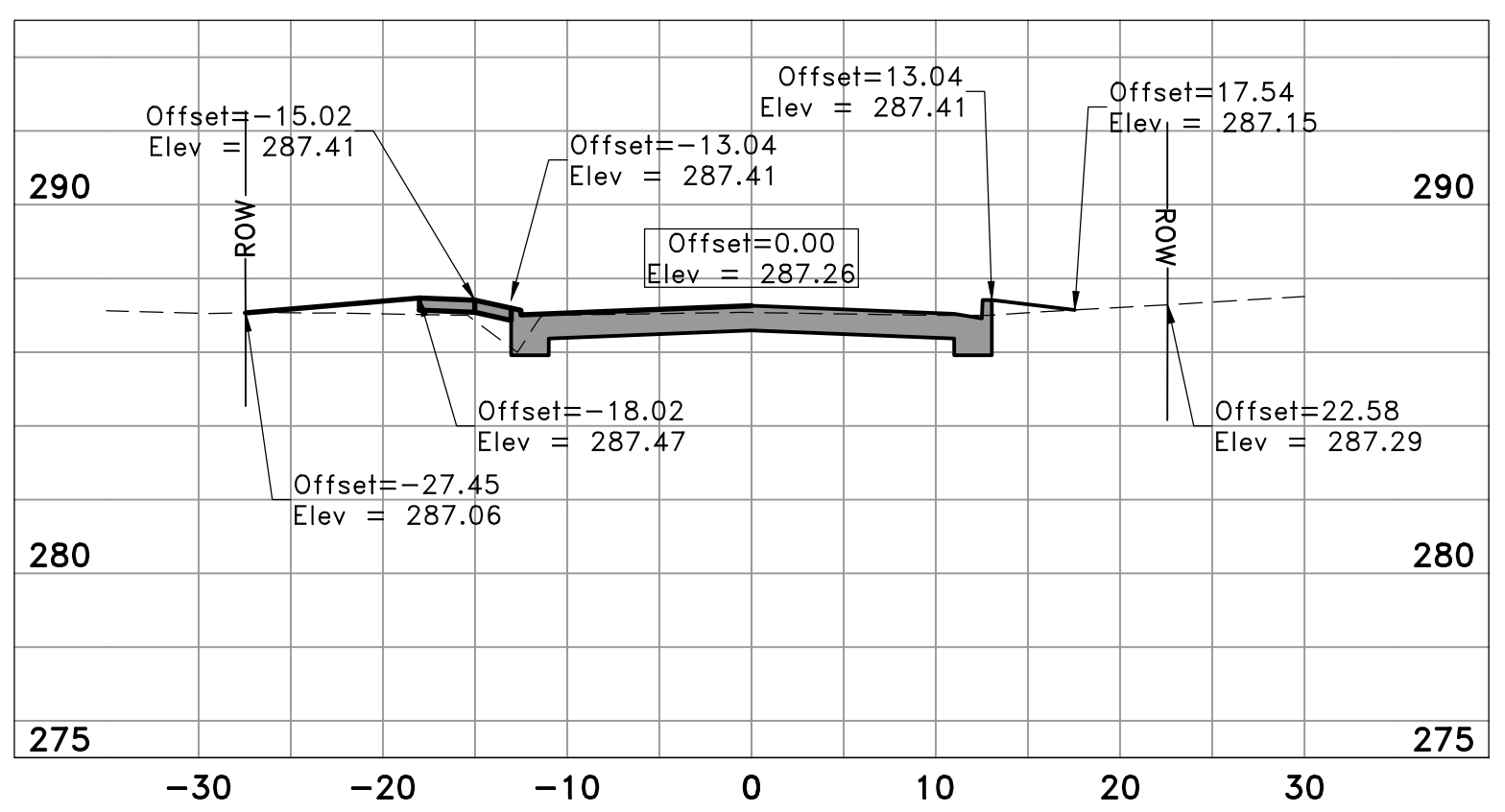
**ALIGNMENT - (4)**  
**1+00**



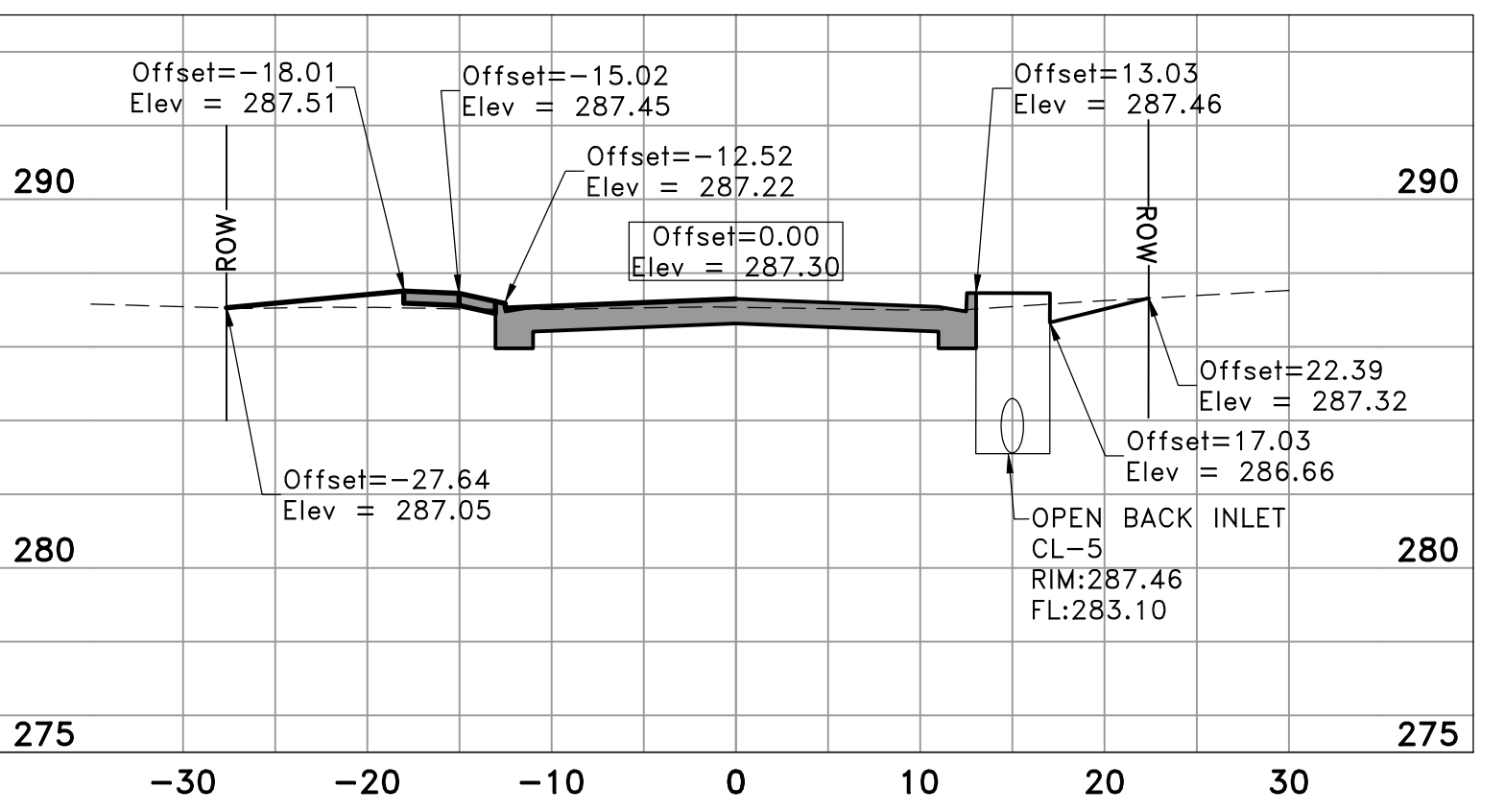
**ALIGNMENT - (4)**  
**1+09**



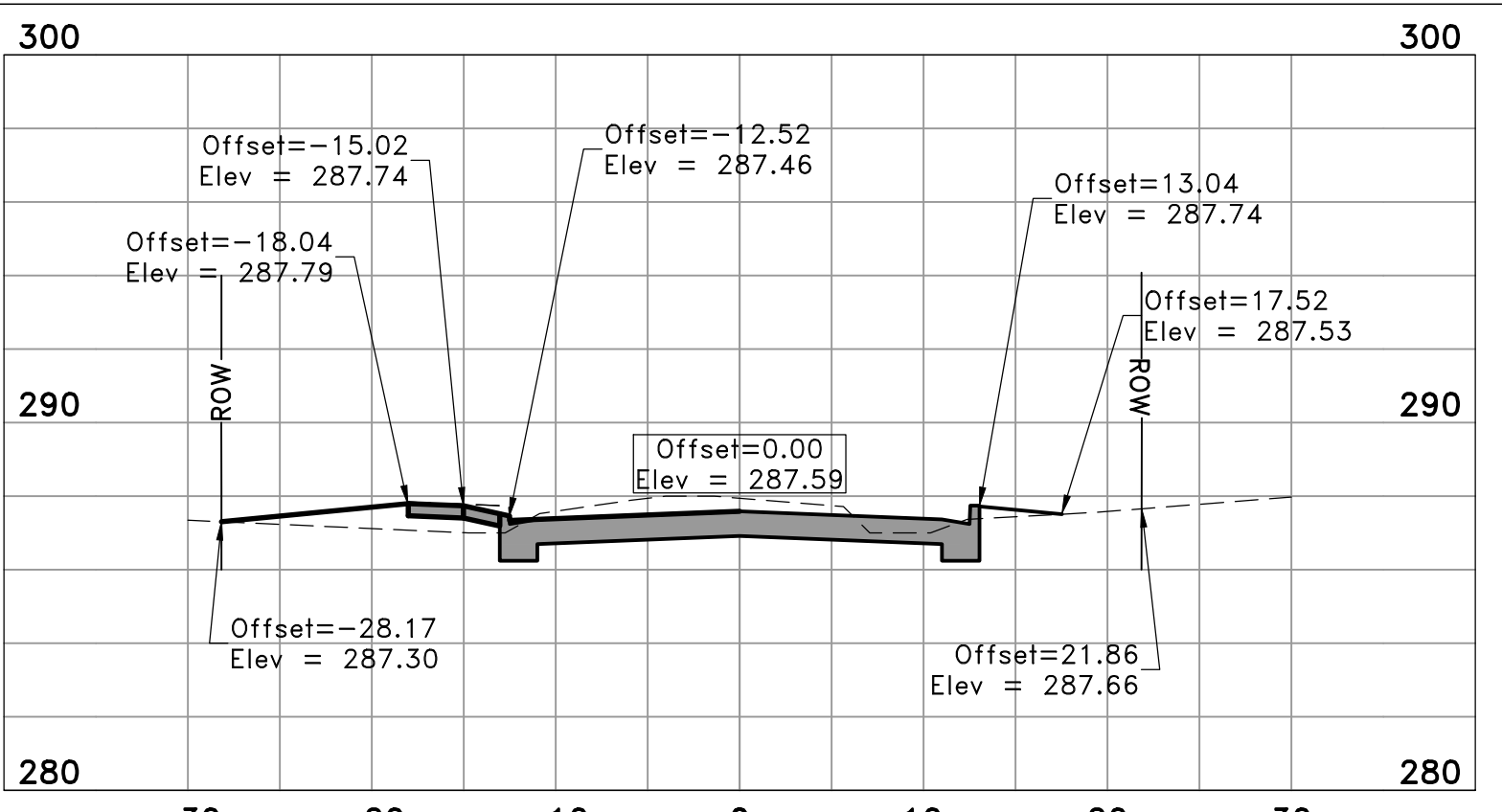
**ALIGNMENT - (4)**  
**1+41**



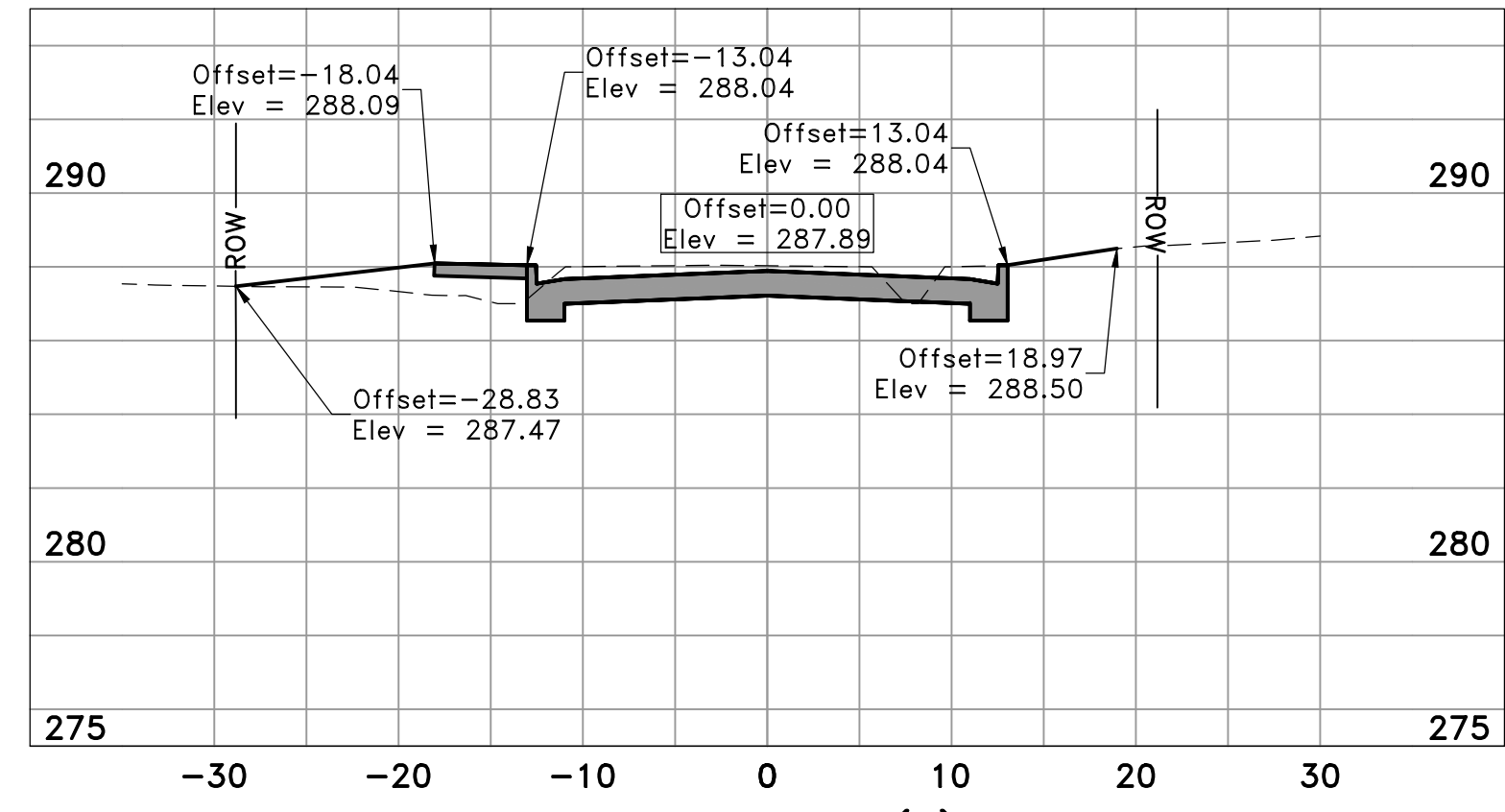
**ALIGNMENT - (4)**  
**1+50**



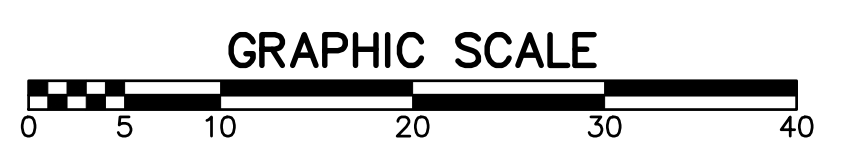
**ALIGNMENT - (4)**  
**1+53**



**ALIGNMENT - (4)**  
**1+76**



**ALIGNMENT - (4)**  
**2+00**



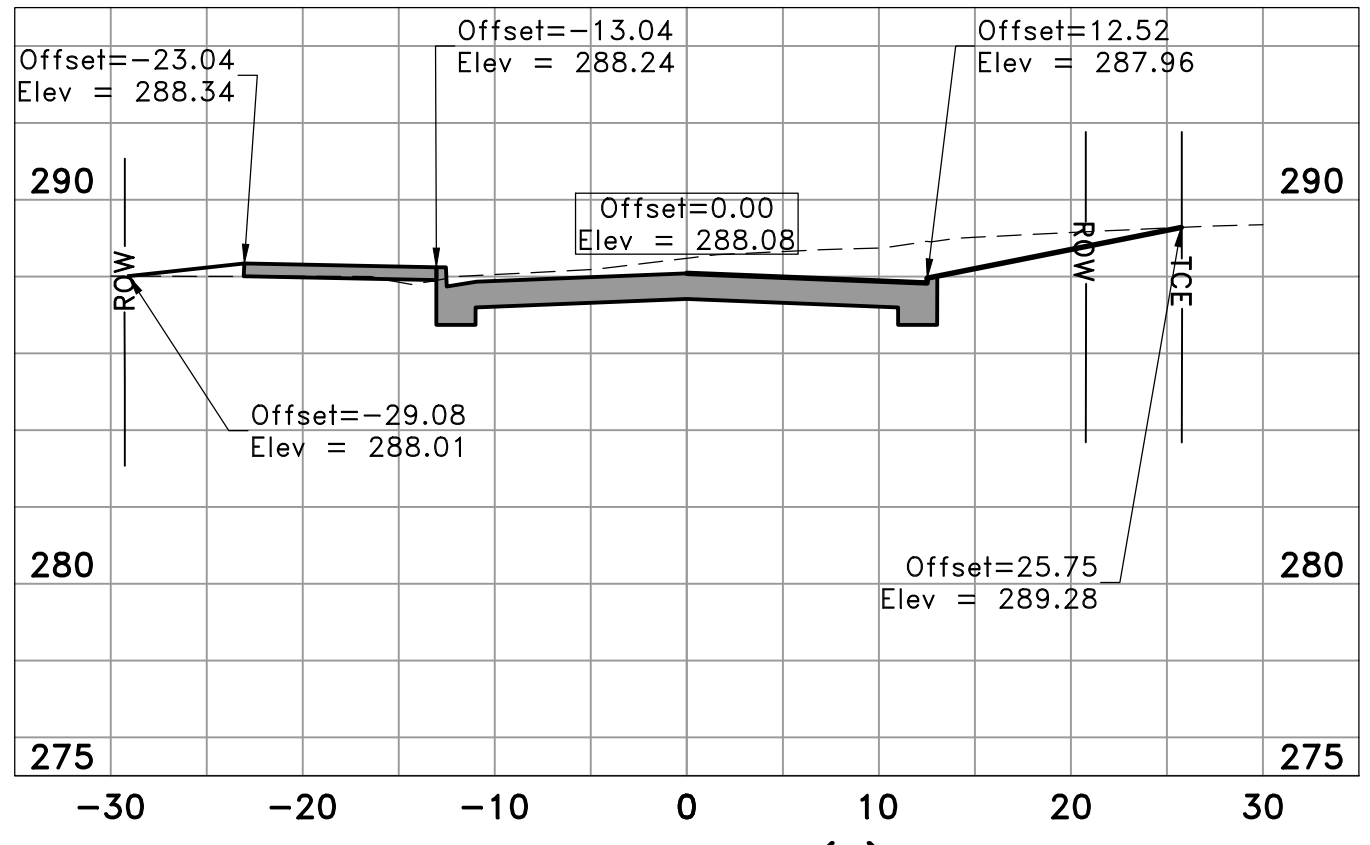
REVISIONS	DATE

**CITY OF LITTLE ROCK, ARKANSAS**  
**BOULEVARD AVENUE RECONSTRUCTION**  
**CROSS SECTIONS (2 OF 4)**

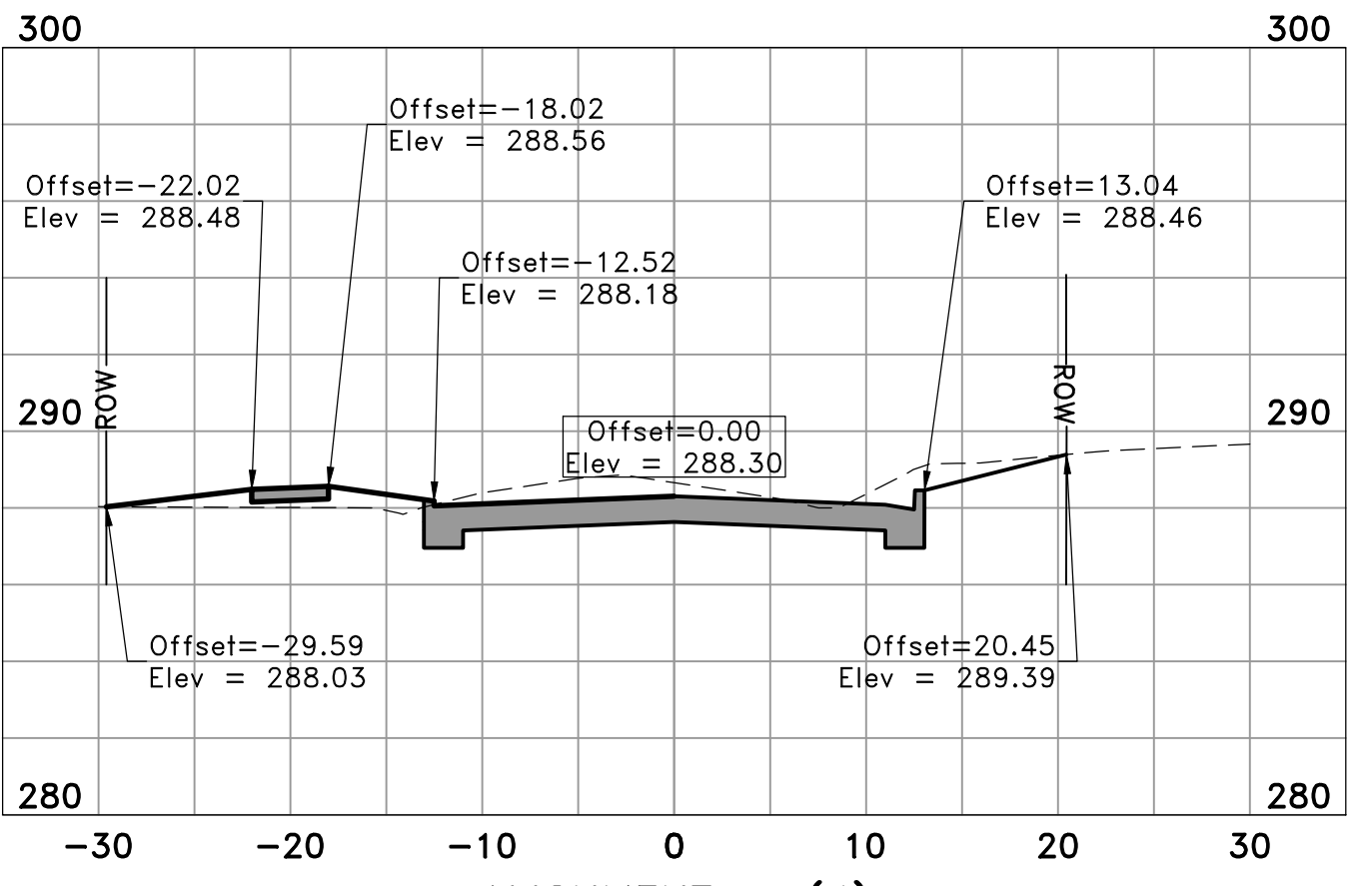
DEPARTMENT OF PUBLIC WORKS  
 CIVIL ENGINEERING  
 701 W. MARKHAM  
 LITTLE ROCK, ARKANSAS 72201



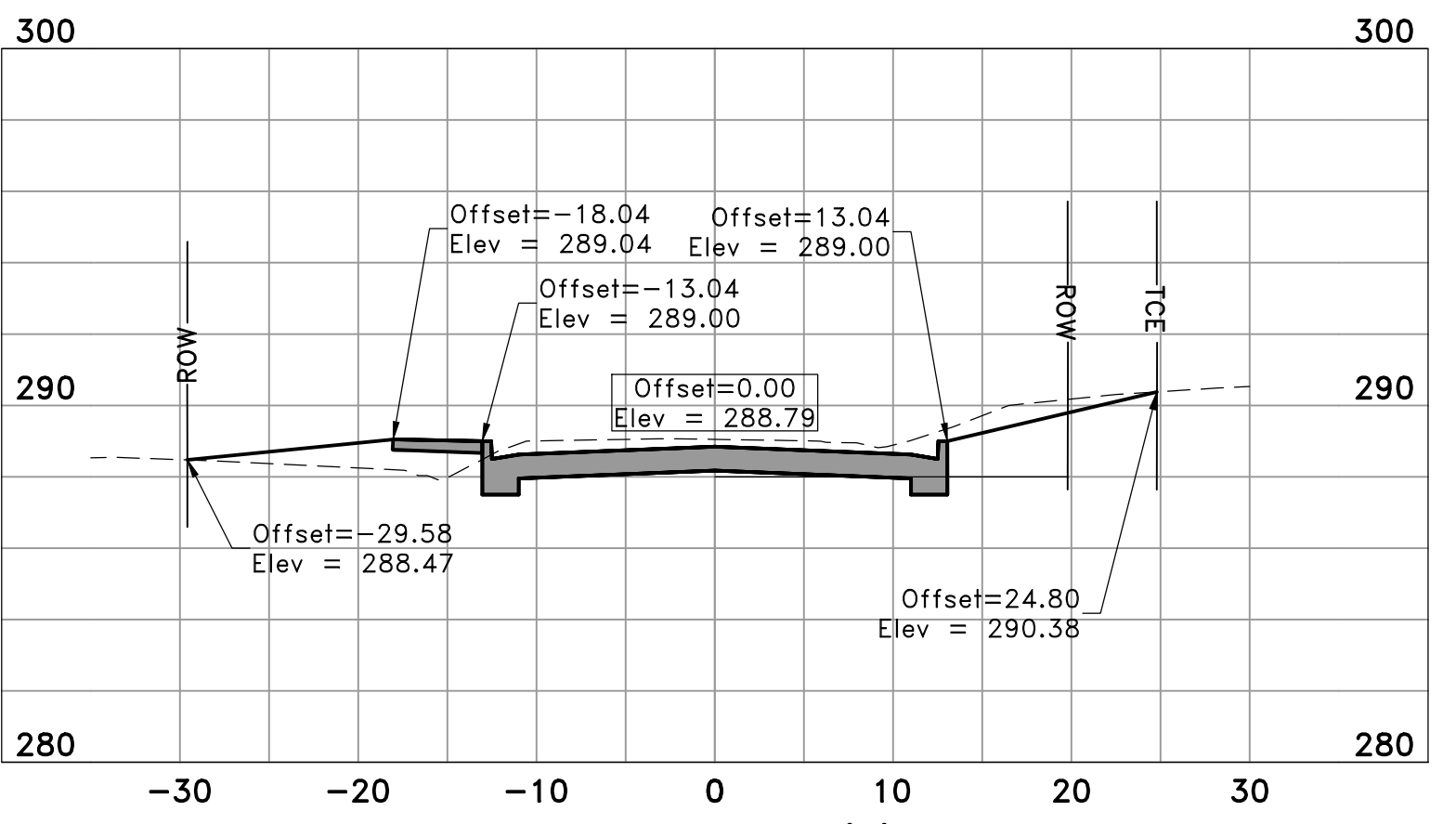
**DRAWN BY**  
 BY  
**DESIGNED BY**  
 BY  
**CHECKED BY**  
 BK  
**DATE**  
 9-13-19  
**SCALE**  
 1:10  
**PROJECT NO.**  
 CLR #01-15-ST-45  
**SHEET NO.**  
 C15



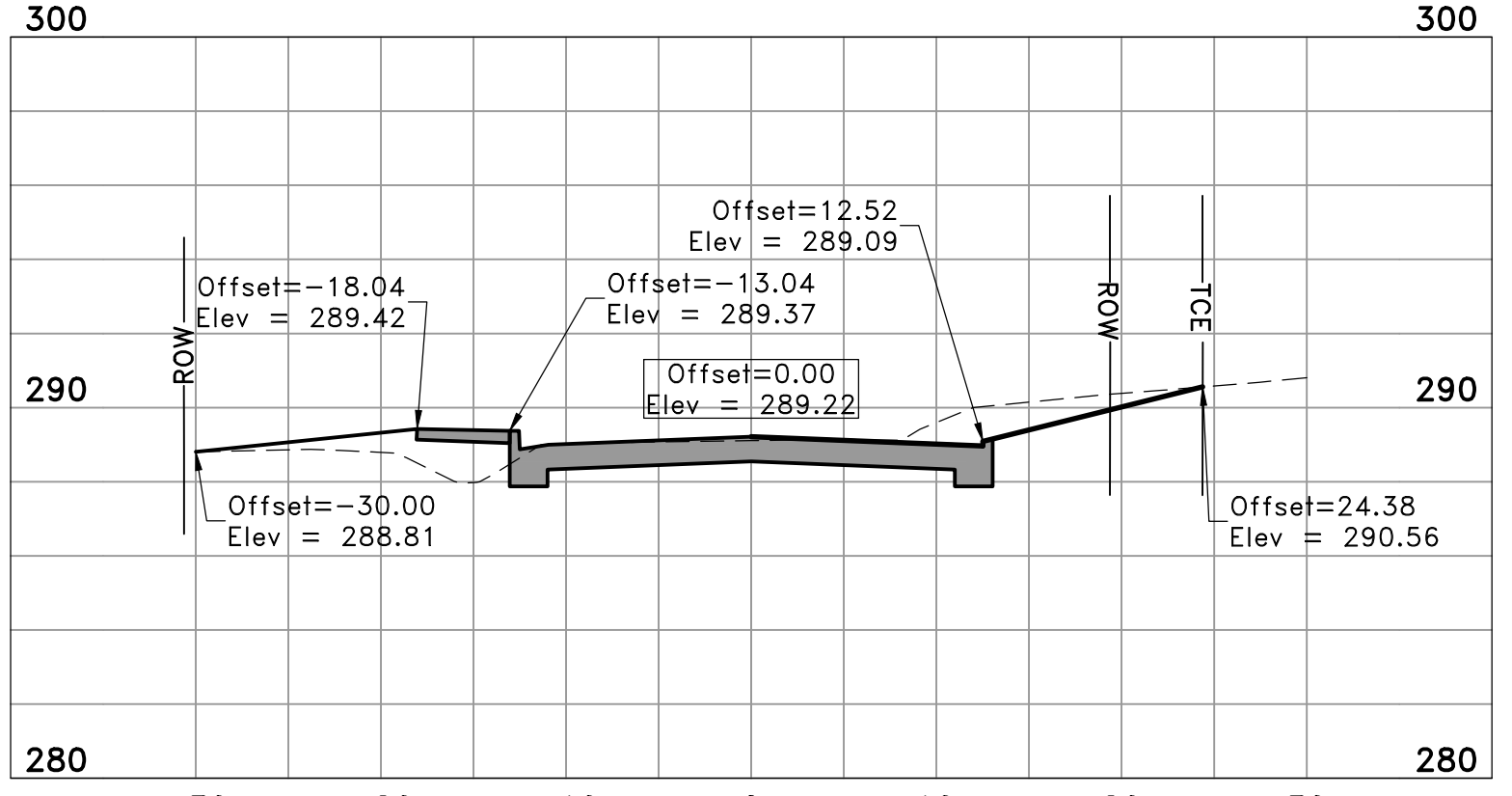
**ALIGNMENT - (4)**  
**2+16**



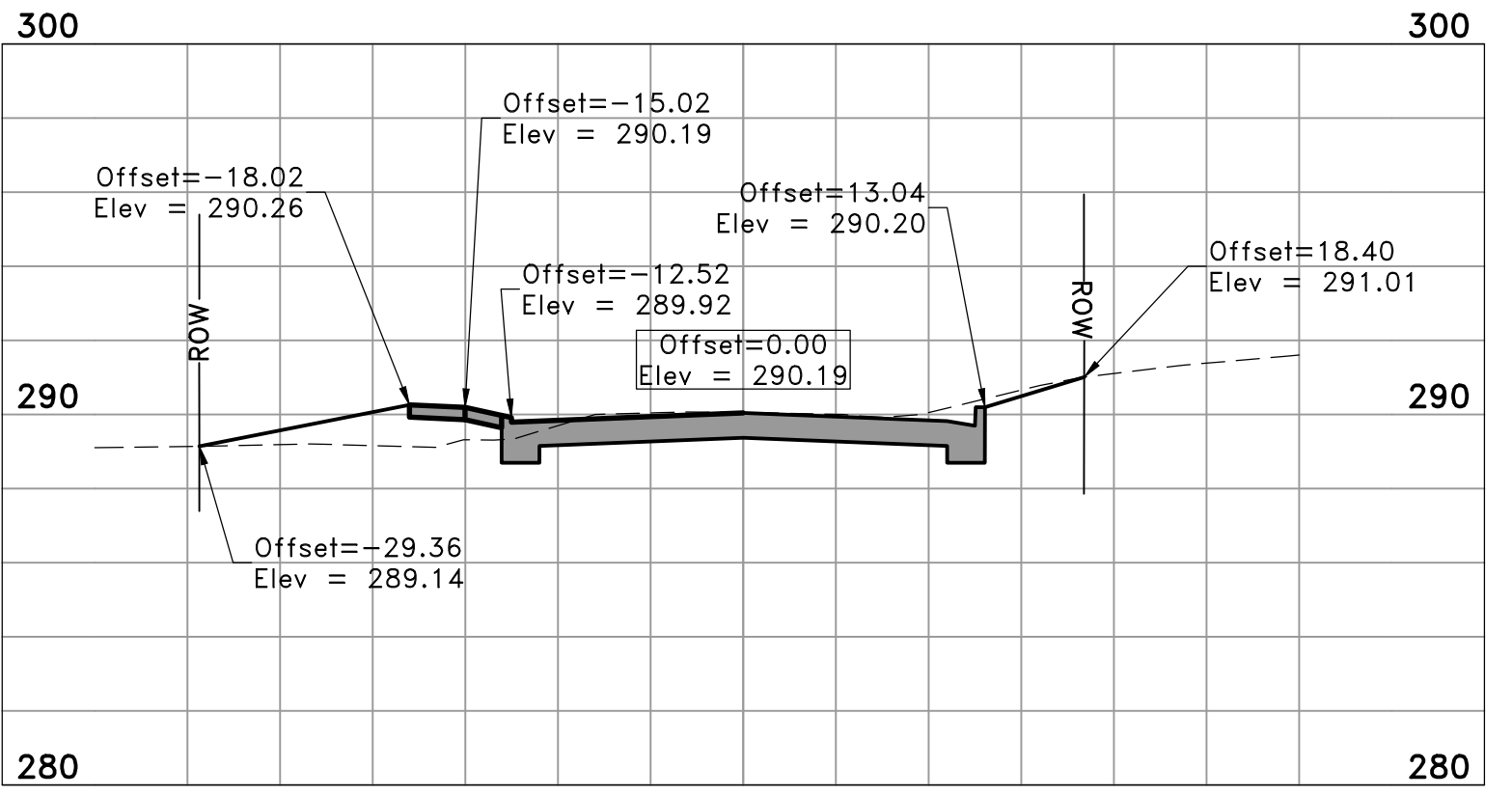
**ALIGNMENT - (4)**  
**2+27**



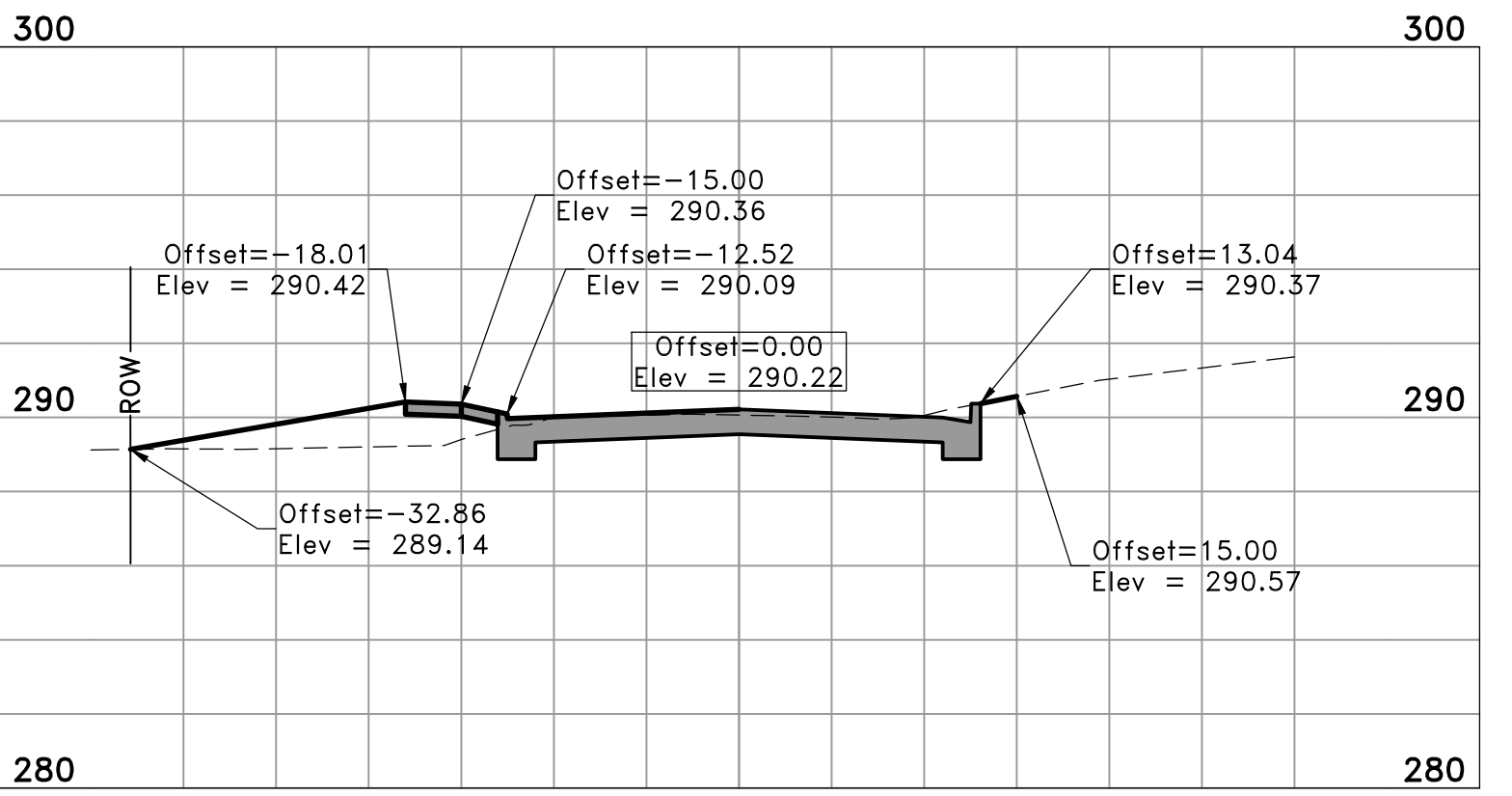
**ALIGNMENT - (4)**  
**2+50**



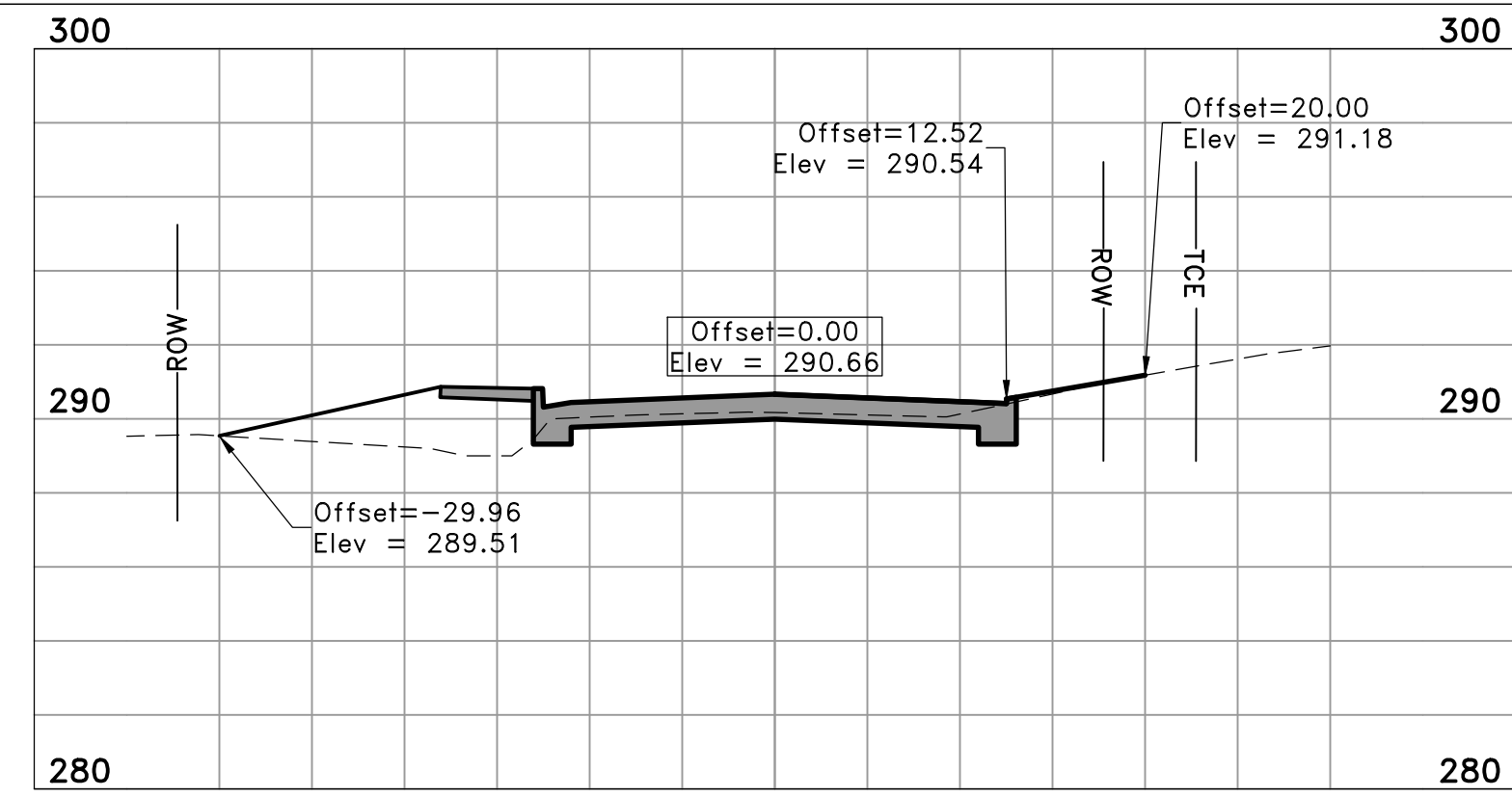
**ALIGNMENT - (4)**  
**2+66**



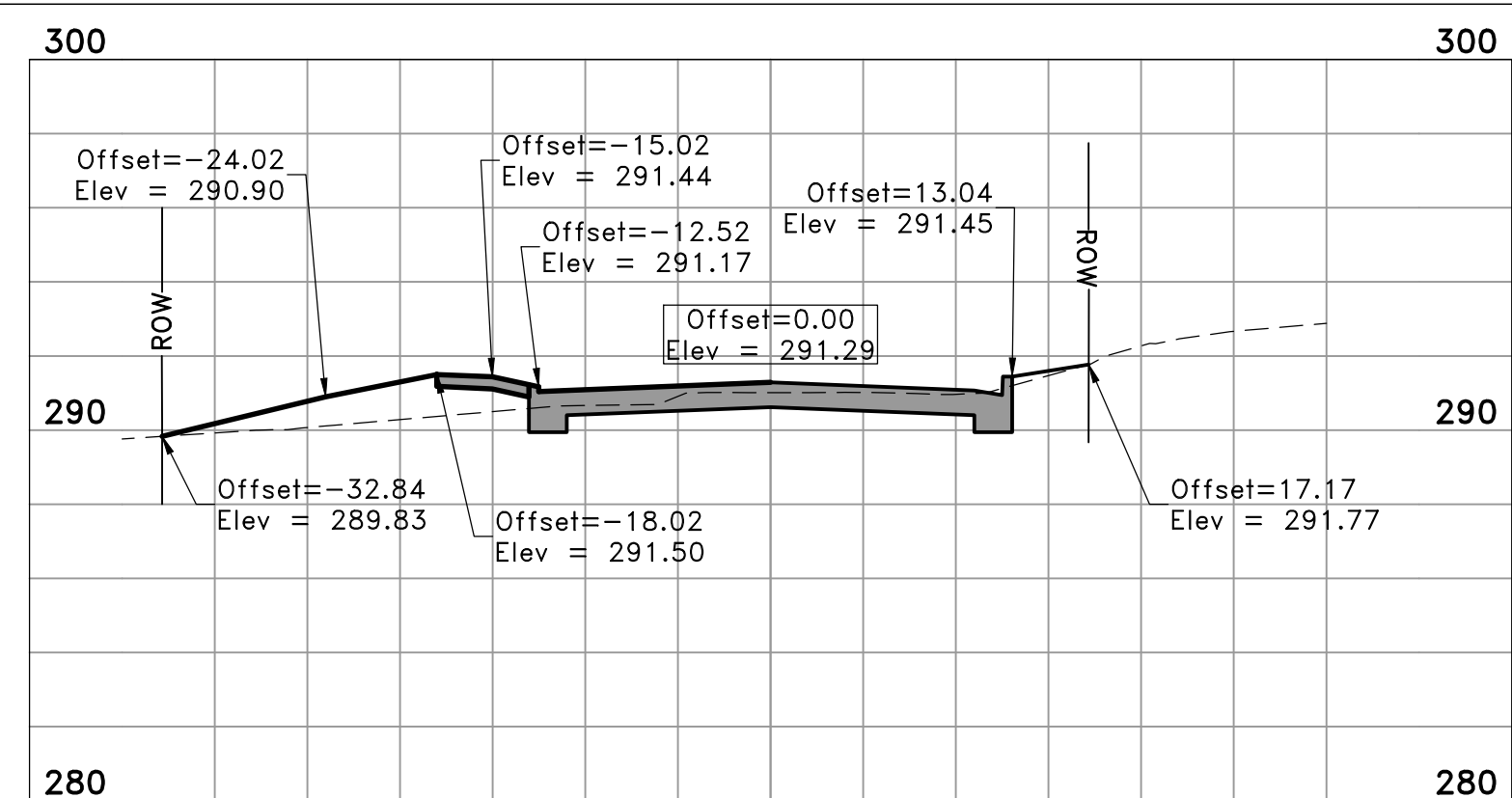
**ALIGNMENT - (4)**  
**3+00**



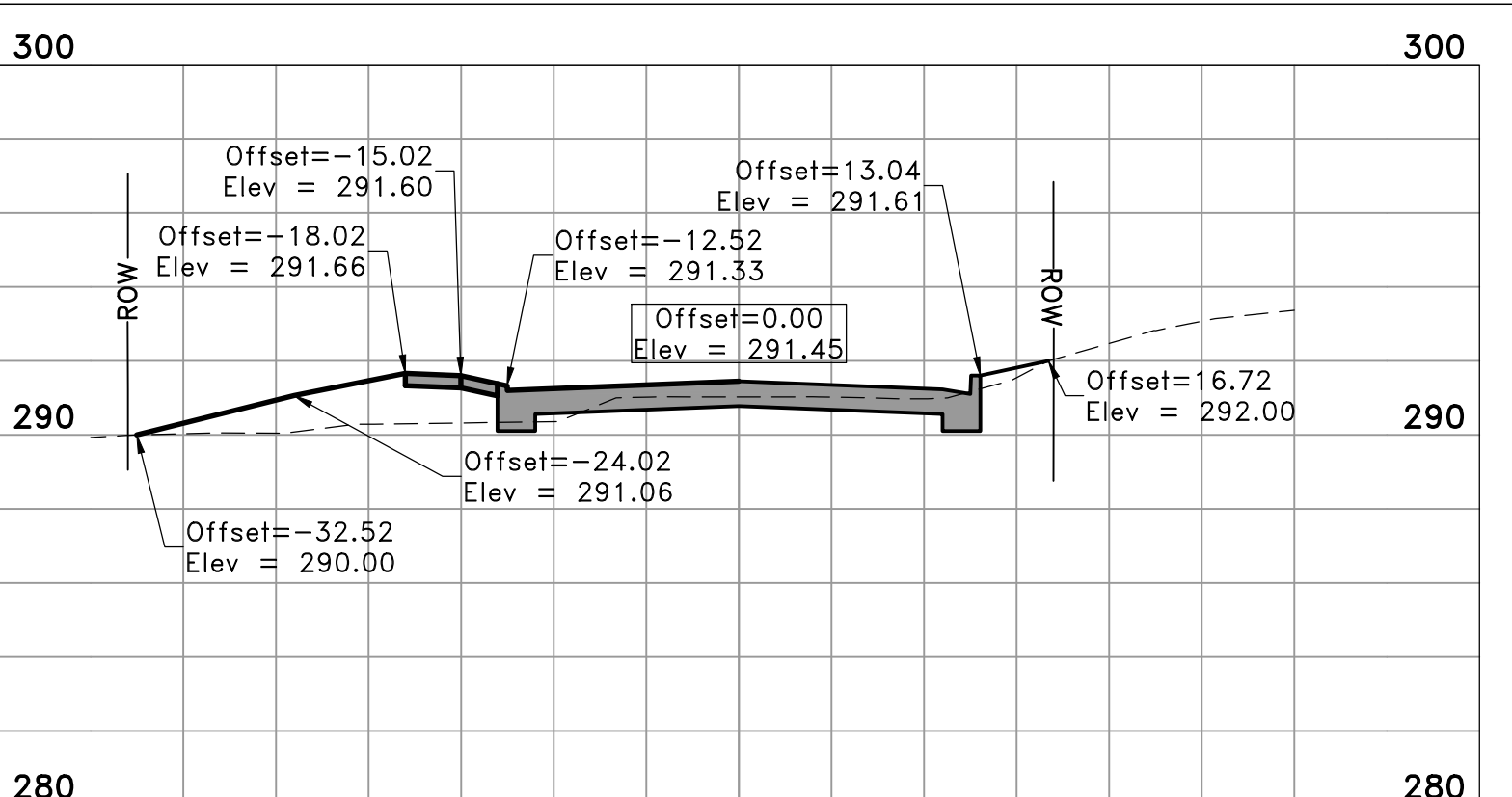
**ALIGNMENT - (4)**  
**3+07**



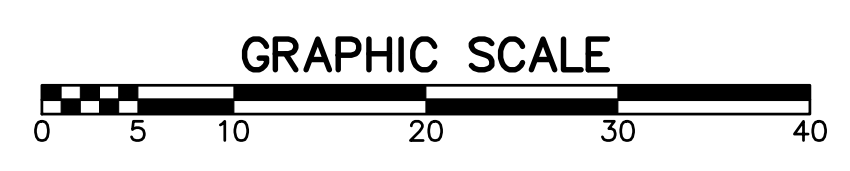
**ALIGNMENT - (4)**  
**3+23**



**ALIGNMENT - (4)**  
**3+44**



**ALIGNMENT - (4)**  
**3+50**



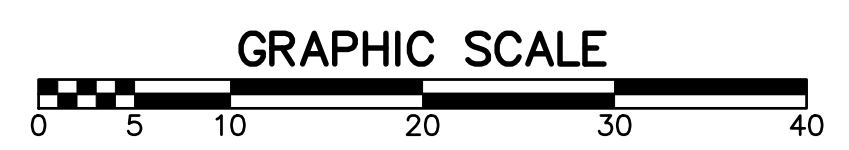
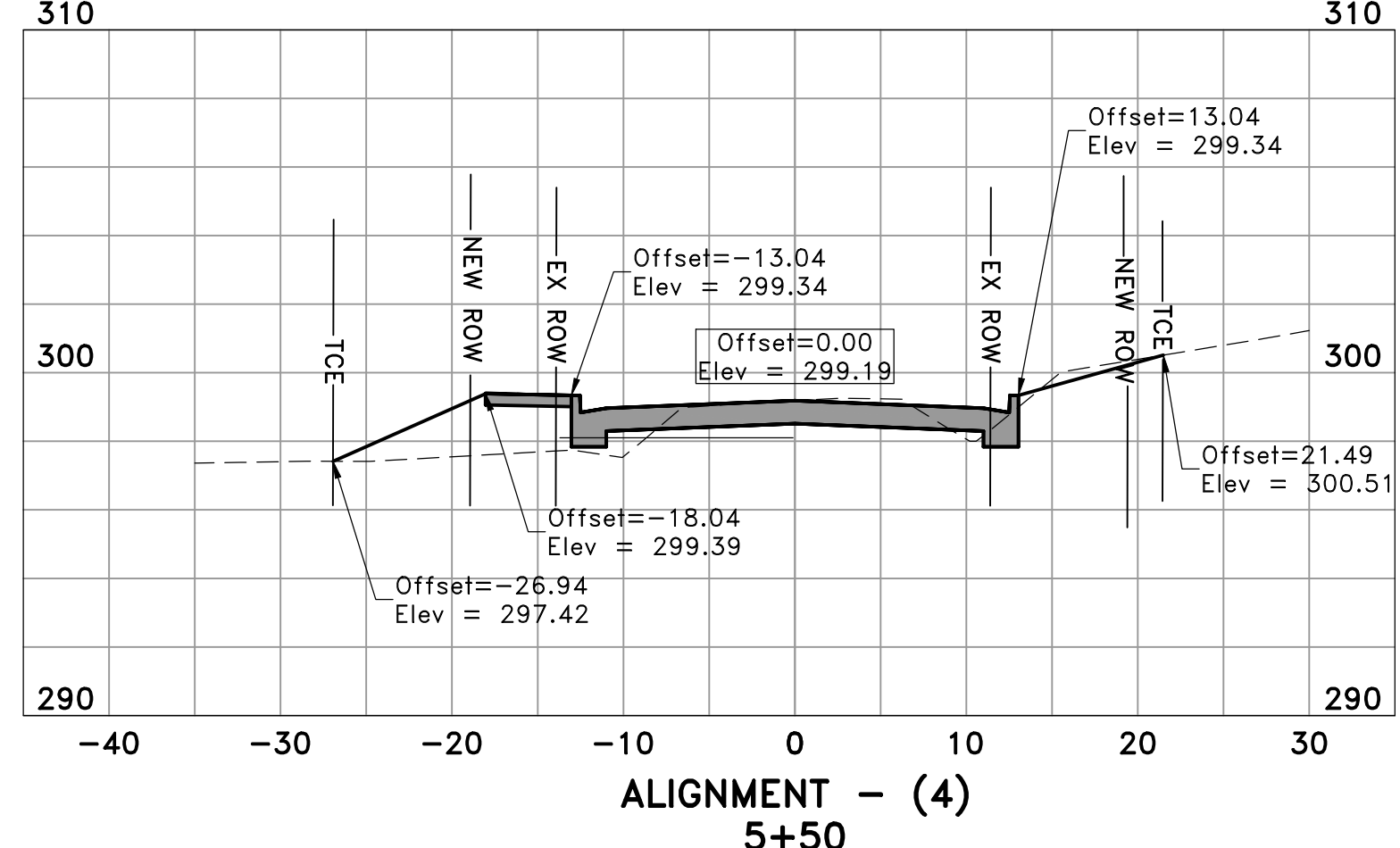
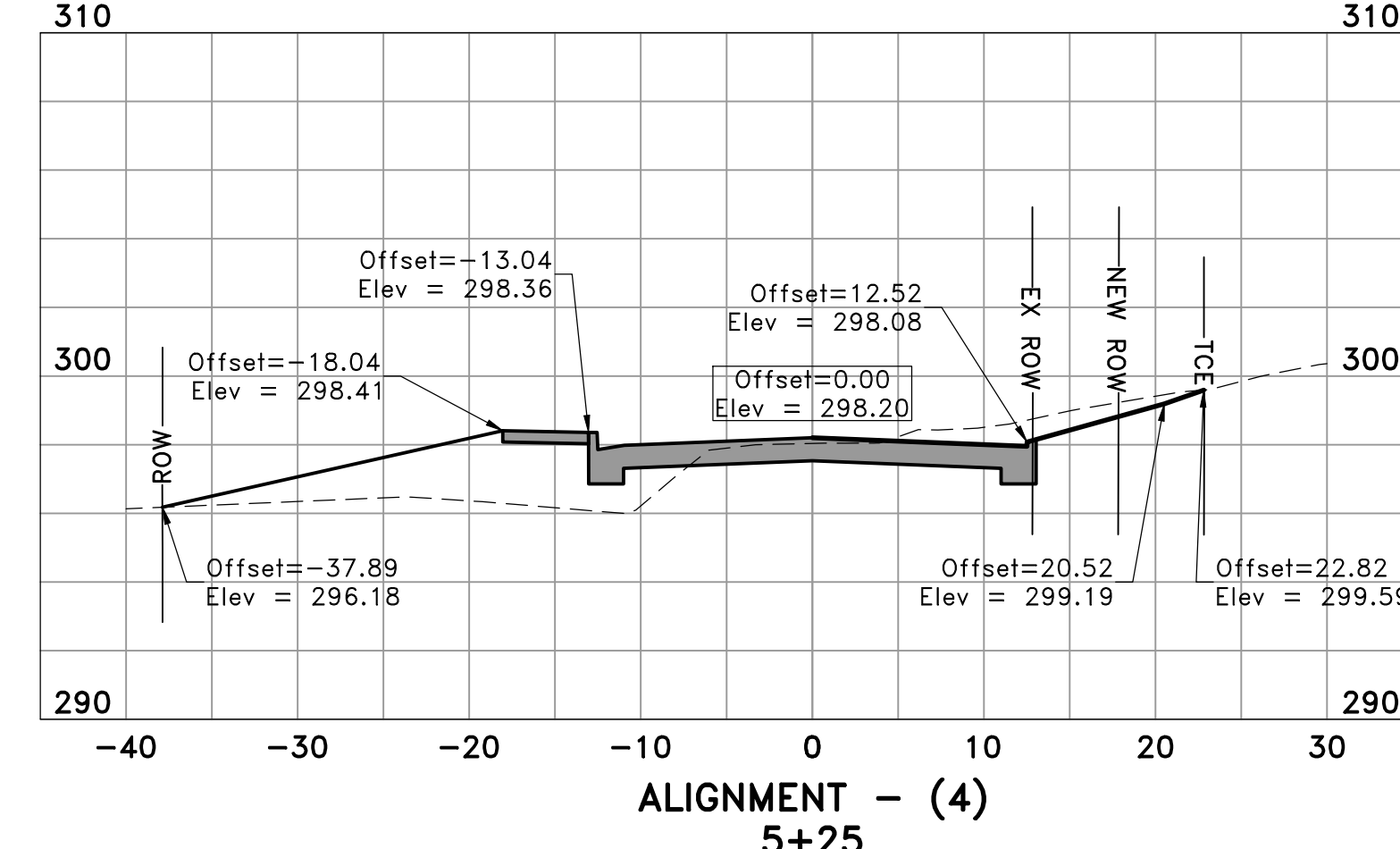
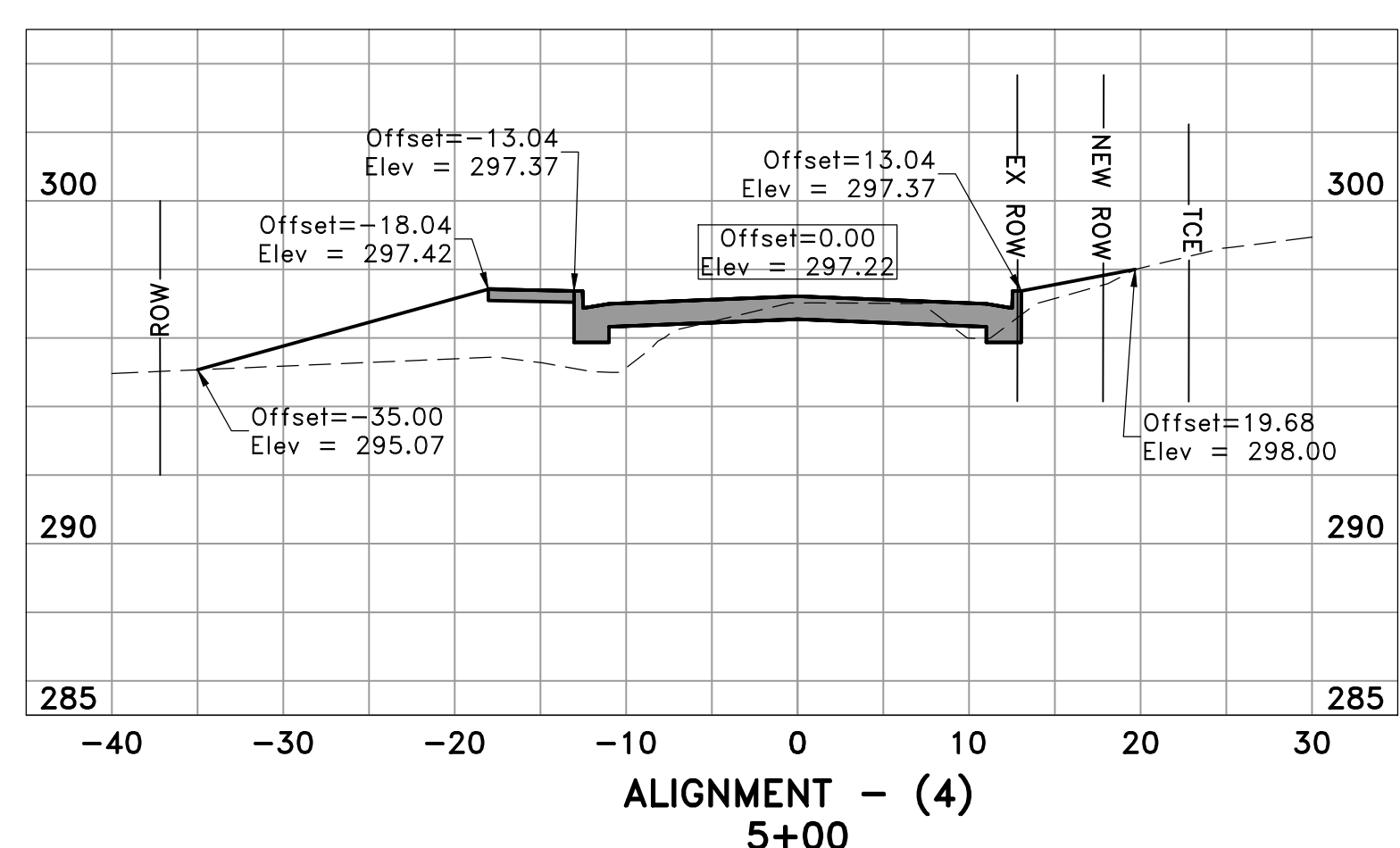
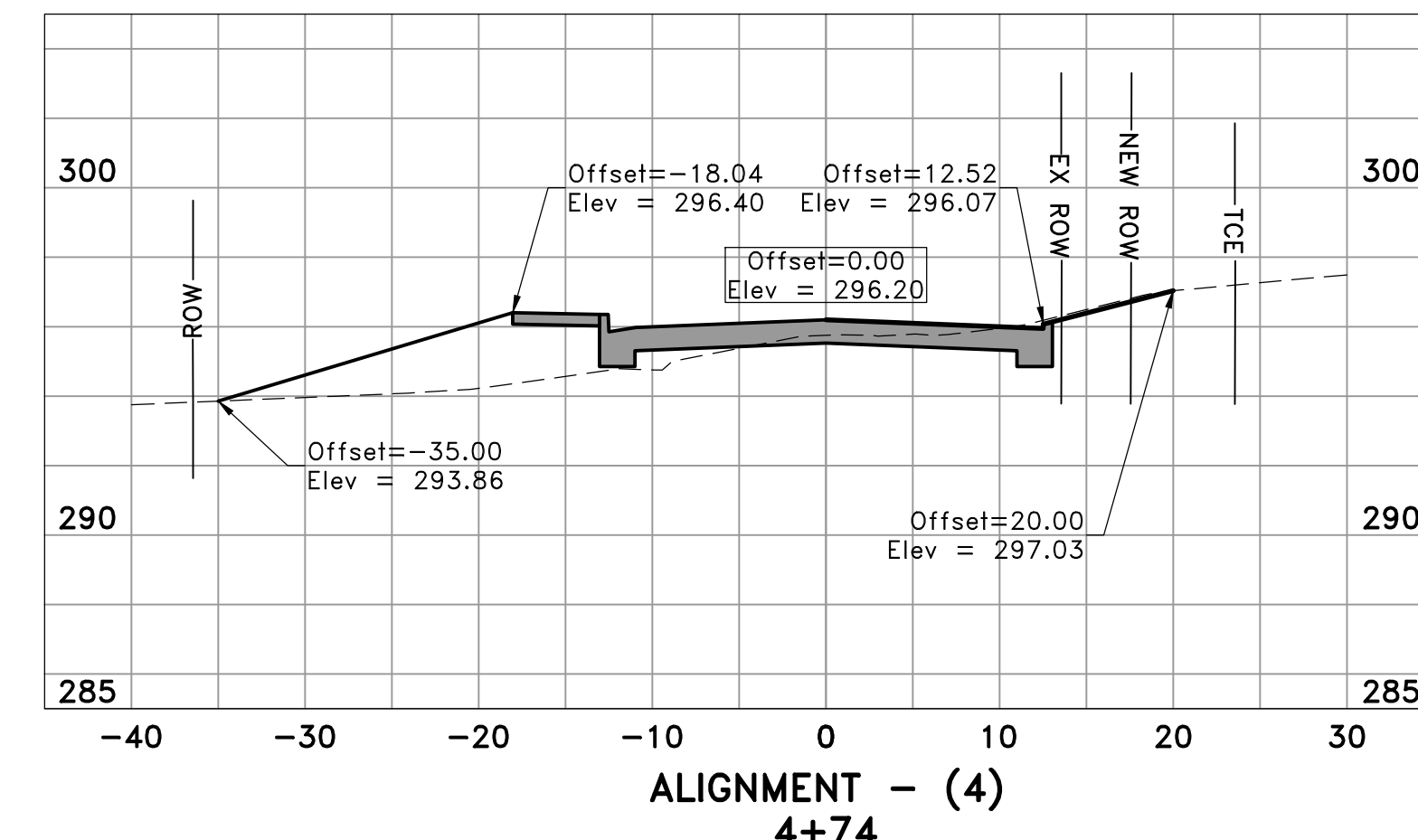
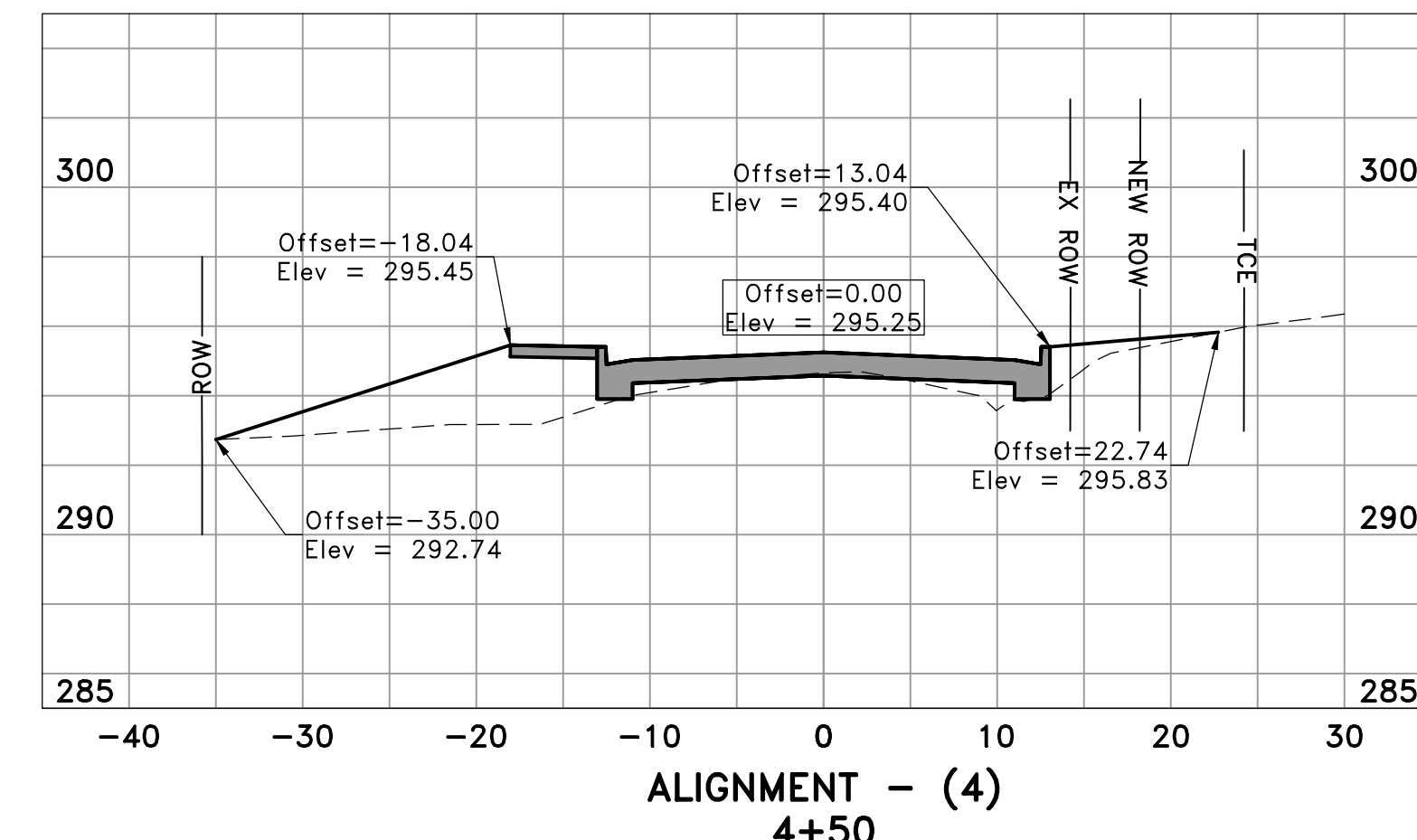
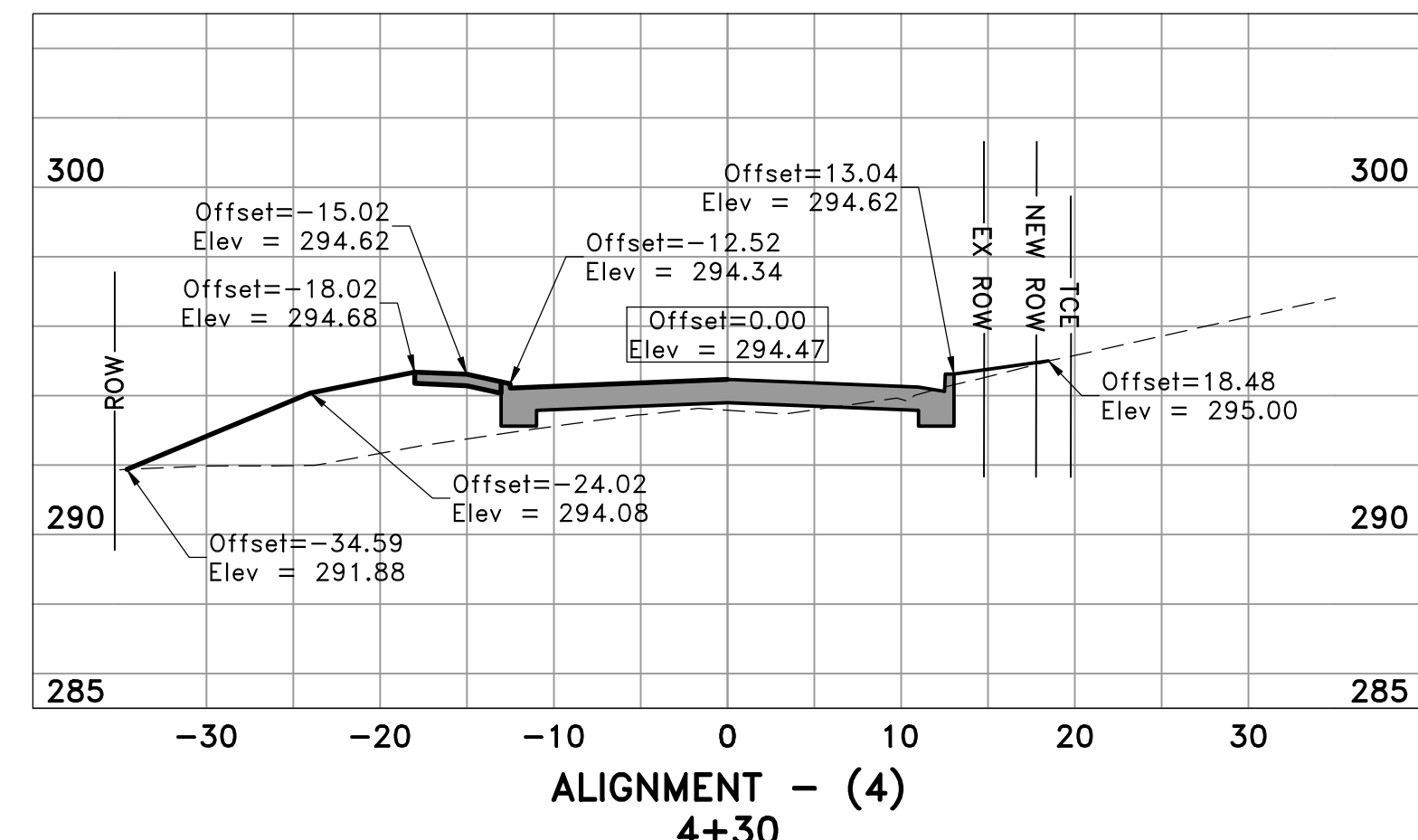
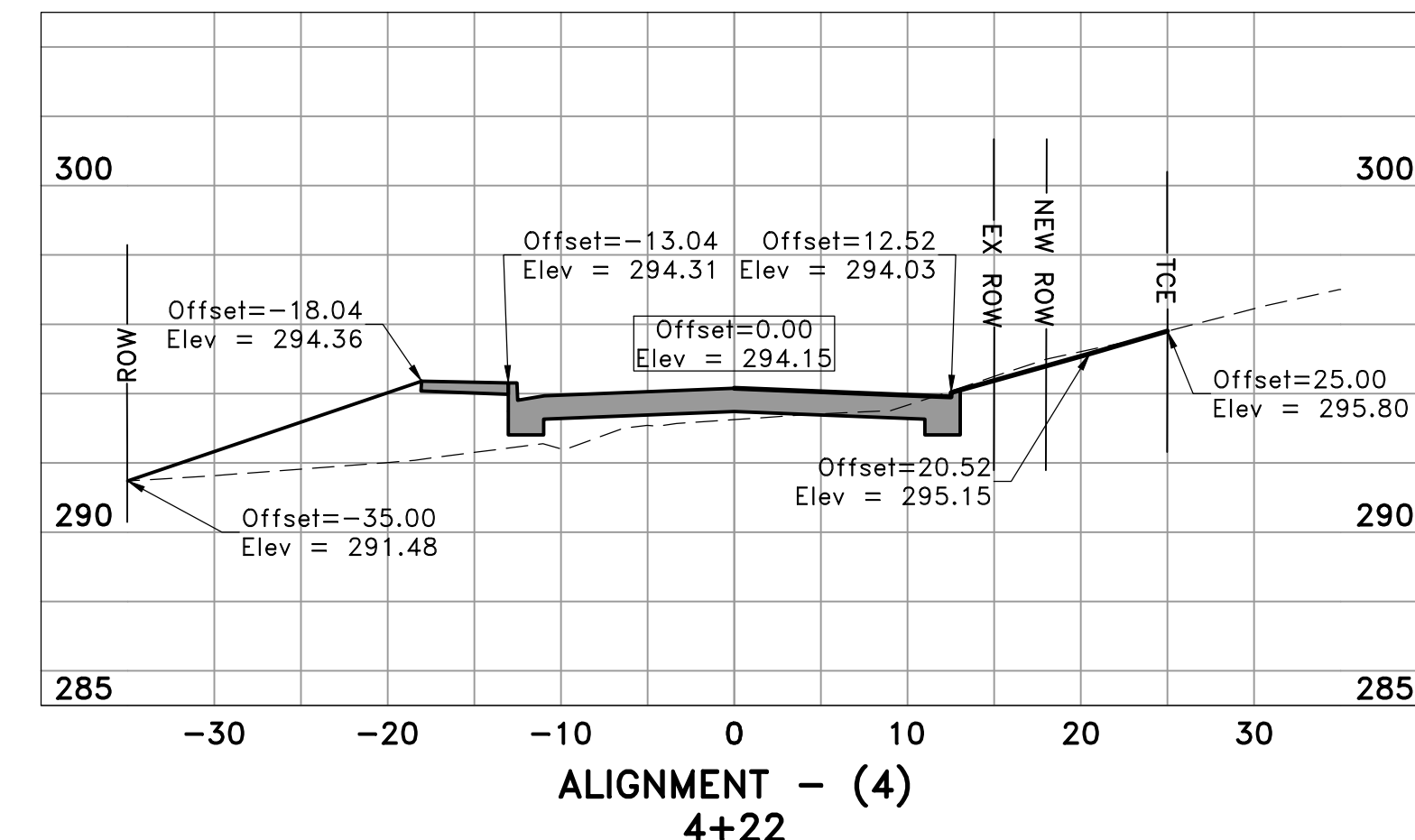
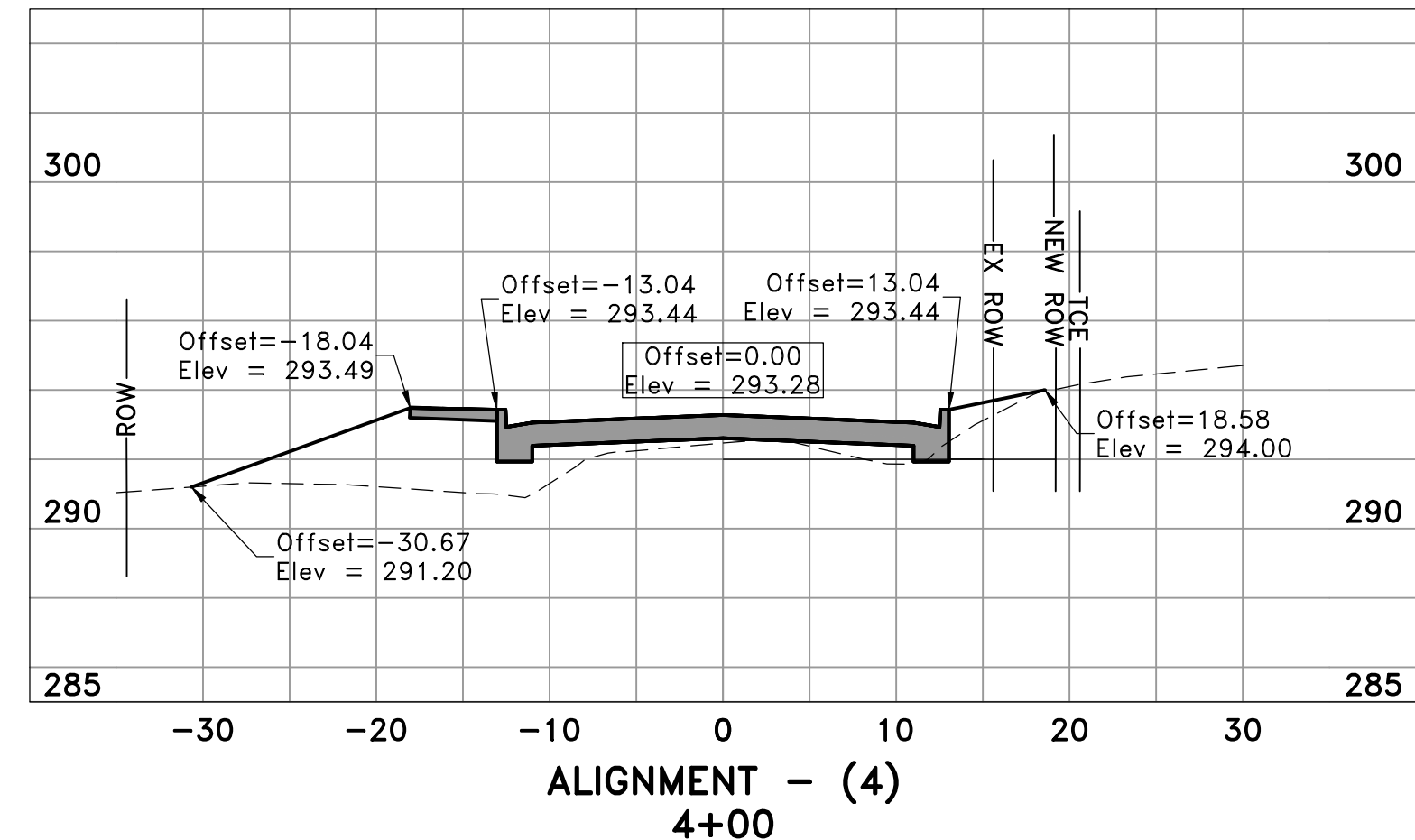
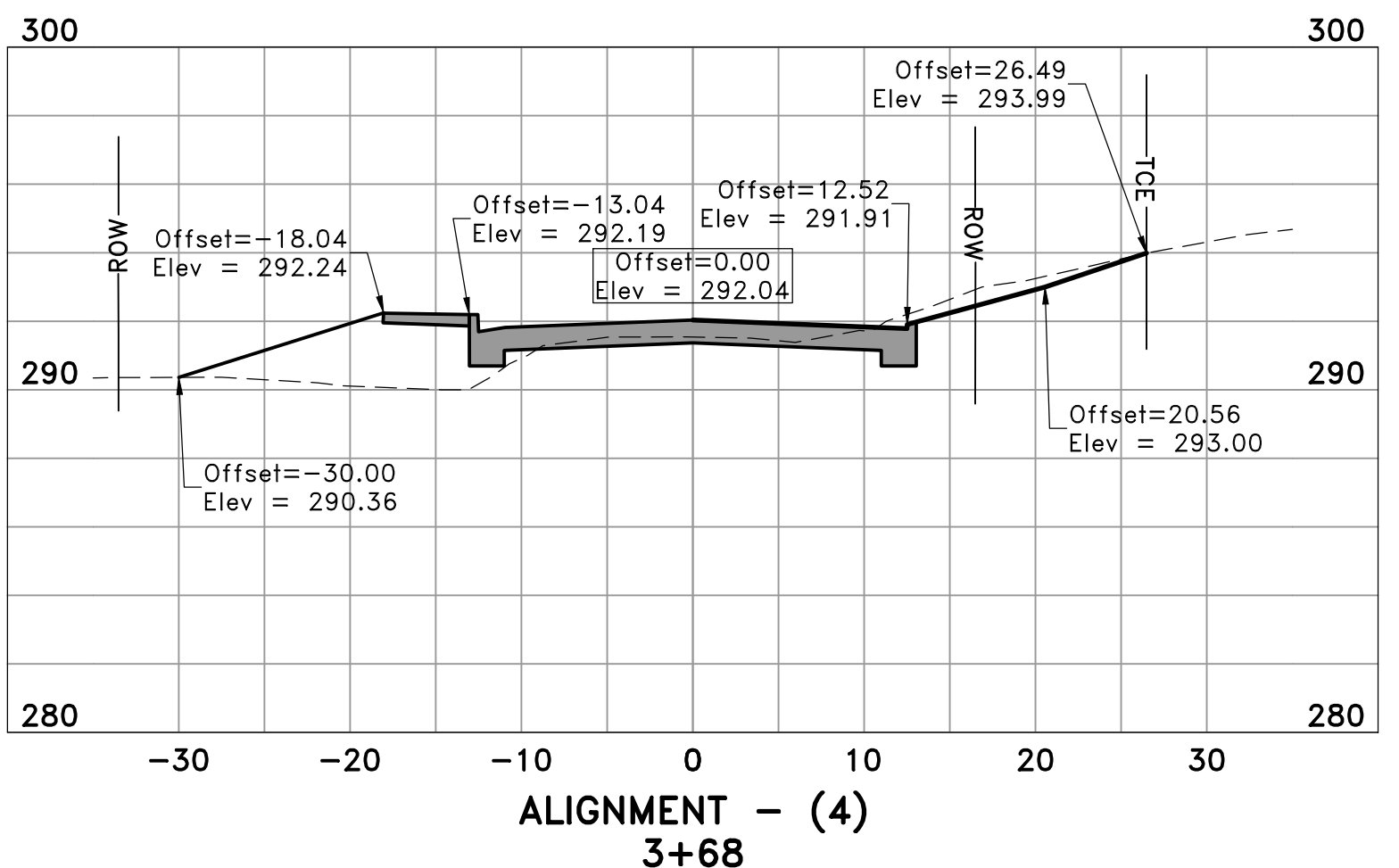
REVISIONS	DATE

CITY OF LITTLE ROCK, ARKANSAS  
BOULEVARD AVENUE RECONSTRUCTION  
CROSS SECTIONS (3 OF 4)

DEPARTMENT OF PUBLIC WORKS  
CIVIL ENGINEERING  
701 W. MARKHAM  
LITTLE ROCK, ARKANSAS 72201

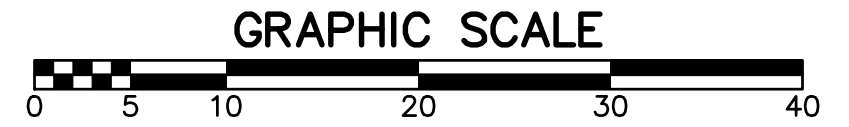
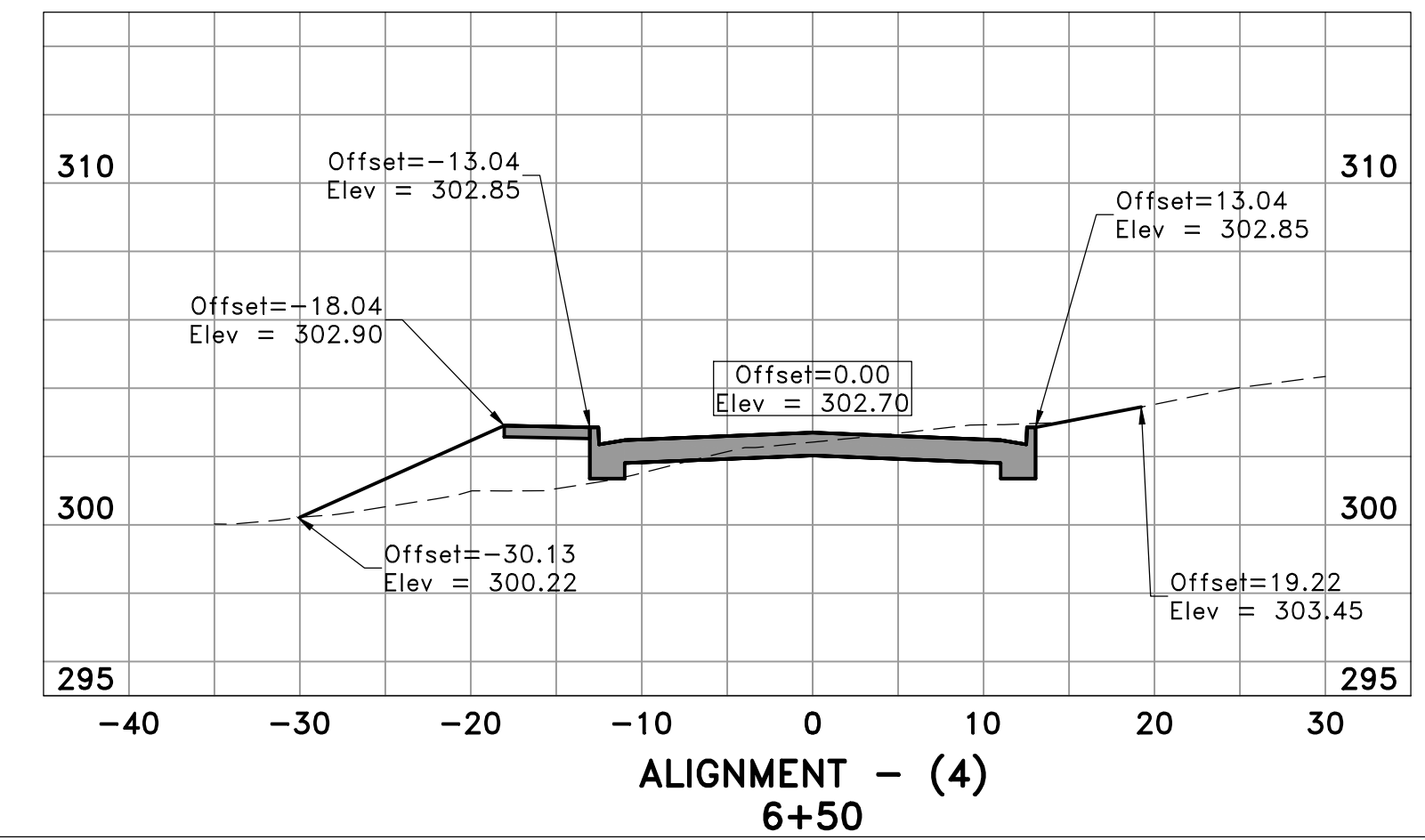
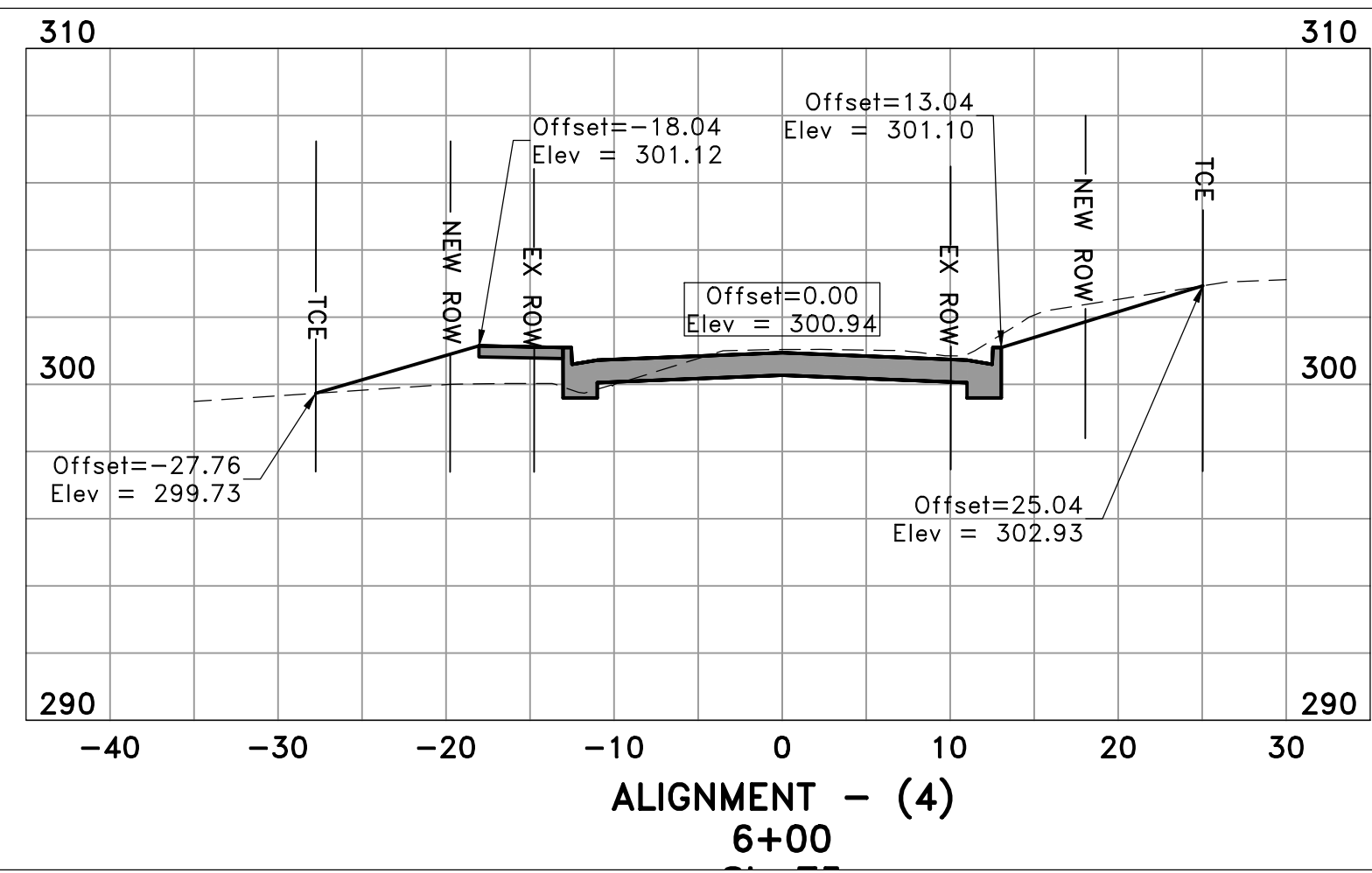
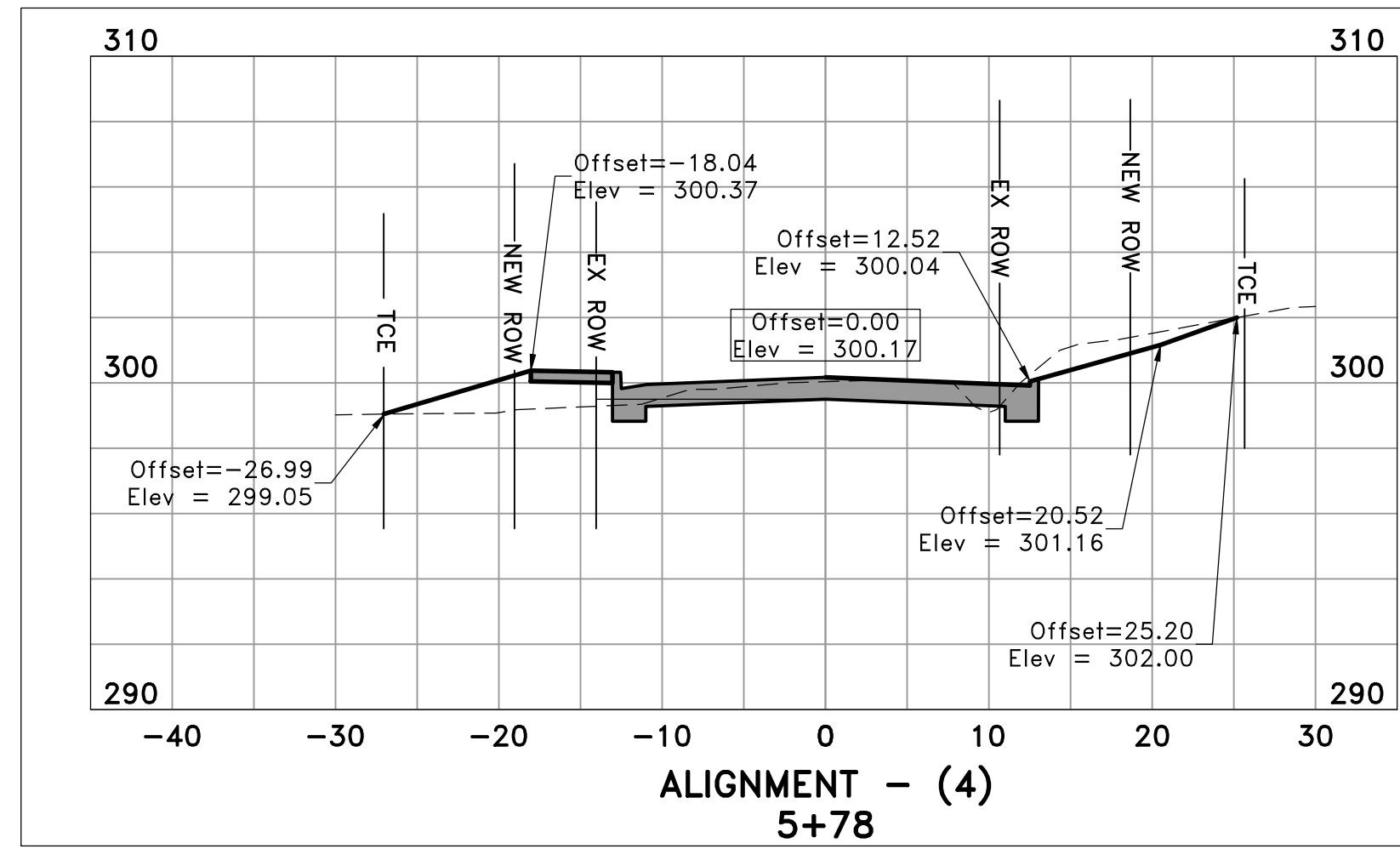


DRAWN BY  
BY  
DESIGNED BY  
BY  
CHECKED  
BK  
DATE  
9-13-19  
SCALE  
1:10  
PROJECT NO.  
CLR #01-15-ST-45  
SHEET NO.  
**C16**






REVISIONS	DATE



**CITY OF LITTLE ROCK, ARKANSAS**  
**BOULEVARD AVENUE RECONSTRUCTION**  
**CROSS SECTIONS (4 OF 4)**

DEPARTMENT OF PUBLIC WORKS  
 CIVIL ENGINEERING  
 701 W. MARKHAM  
 LITTLE ROCK, ARKANSAS 72201



DRAWN BY  
 BY  
 DESIGNED  
 BY  
 CHECKED  
 BK  
 DATE  
 9-13-19  
 SCALE  
 1:10  
 PROJECT NO.  
 CLR #01-15-ST-45  
 SHEET NO.  
**C17**