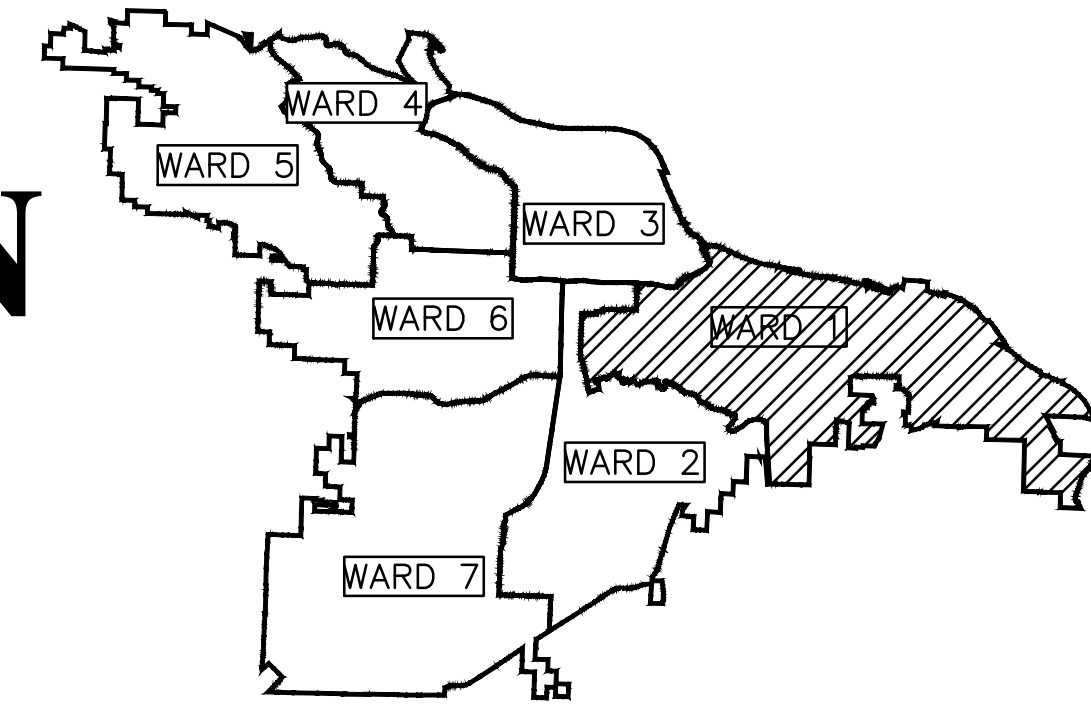


S VALENTINE STREET RECONSTRUCTION

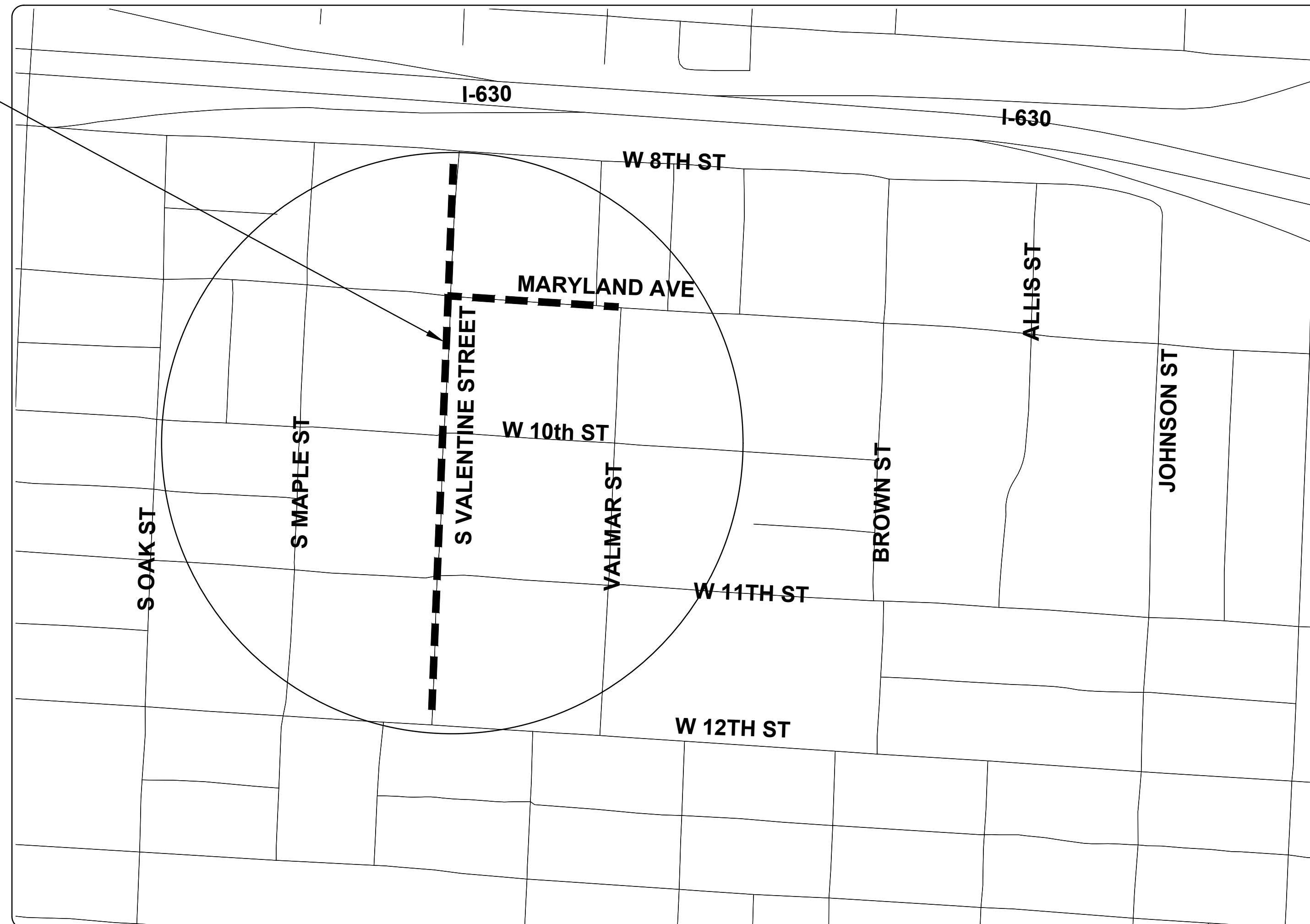
W 8TH ST TO W 12TH ST

CLR PROJECT #01-17-ST-57




PROJECT LOCATION – WARD 1

PROJECT
LOCATION



SHEET NO.	TITLE
C0	COVER SHEET
C1	LEGEND AND QUANTITY
C2	TYPICAL SECTIONS
C3	EXISTING CONDITION - I
C4	EXISTING CONDITION - II
C5	PLAN AND PROFILE-STA 1+00 TO STA 5+50
C6	PLAN AND PROFILE-STA 5+50 TO STA 10+50
C7	PLAN AND PROFILE-STA 10+50 TO STA 14+31
C8	PLAN AND PROFILE-STA 15+00 TO STA 18+94
C9	CROSS SECTIONS - I
C10	CROSS SECTIONS - II
C11	CROSS SECTIONS - III
C12	CROSS SECTIONS - IV
C13	SURVEY CONTROL PLAN - I
C14	SURVEY CONTROL PLAN - II
C15	EROSION CONTROL PLAN - PHASE 1 - I
C16	EROSION CONTROL PLAN - PHASE 1 - II
C17	EROSION CONTROL PLAN - PHASE 2 & 3 - I
C18	EROSION CONTROL PLAN - PHASE 2 & 3 - II
C19	MAINTENANCE OF TRAFFIC PLAN
C20	PROPERTY OWNERSHIP MAP - I
C21	PROPERTY OWNERSHIP MAP - II



2019-2021
BOND PROGRAM

DEPARTMENT OF PUBLIC WORKS
CIVIL ENGINEERING
701 WEST MARKHAM STREET
LITTLE ROCK, ARKANSAS 72201



GNE Designing our client's success
GarNat Engineering, LLC

P.O. Box 116 (72018)
2909 Military Road
Benton, AR 72015

Ph (501) 408-4650
Fx (888) 900-3068
garnatengineering@gmail.com

REVISIONS	DATE

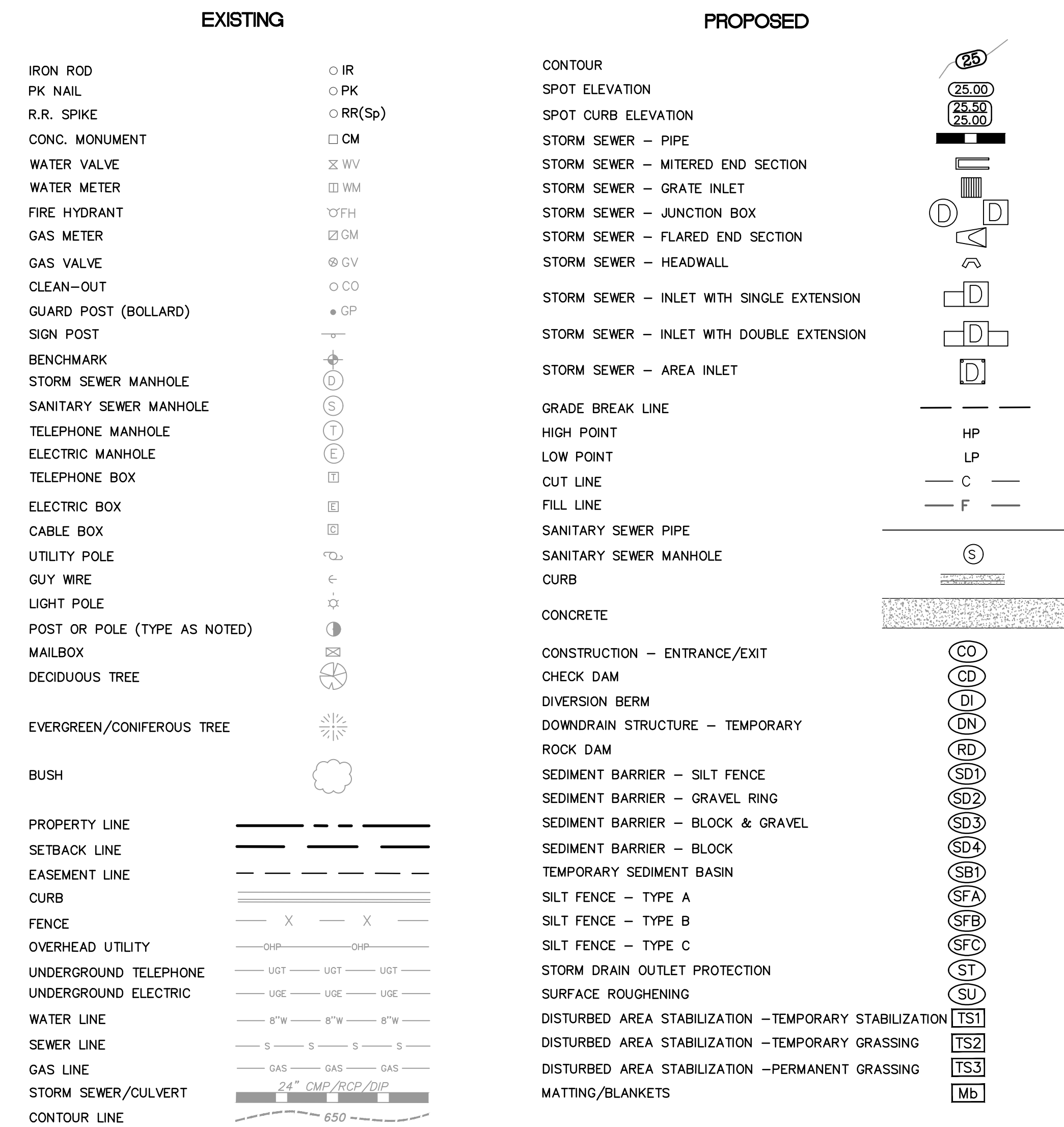
CITY OF LITTLE ROCK, ARKANSAS
S VALENTINE STREET RECONSTRUCTION
COVER SHEET
90% REVIEW SET

DEPARTMENT OF PUBLIC WORKS
CIVIL ENGINEERING
701 W. MARKHAM
LITTLE ROCK, ARKANSAS 72201

PRELIMINARY

DRAWN BY	ATV
DESIGNED	VJW & NHC
CHECKED	VJW
DATE	11-11-2019
SCALE	N.T.S.
PROJECT NO.	01-17-ST-57
SHEET NO.	C0

CLR PROJECT 01-17-ST-57			
S VALENTINE STREET IMPROVEMENTS-90% QUANTITIES			
11-Nov-2019			
ITEM#	DESCRIPTION	UNIT	QUANTITY
2.01	SITE PREPARATION	LS	1
3.01	UNCLASSIFIED EXCAVATION	CY	750
3.06	BORROW MATERIAL	CY	750
3.40	TOP SOIL	CY	170
4.01	AGGREGATE BASE COURSE	TON	420
5.01	TACK COAT	GAL	300
6.10	ACHM SURFACE COURSE (TYPE 2)	TON	650
7.06	CONCRETE DRIVEWAY AND APRON (6" THICK)	SF	4200
7.08	ALLEY TURNOUT (8" THICK)	SF	650
8.01	CONCRETE CURB AND GUTTER (CLASS 3)	LF	2500
9.10	CONCRETE SIDEWALK	SF	4600
9.40	CONCRETE SIDEWALK "TURN UP" WALL (PW-44)	SF	700
10.01	JUNCTION BOX	EA	3
10.02	AREA INLET	EA	1
10.05	CURB INLET 5' BOX	EA	11
10.06	CURB INLET 6' BOX	EA	2
10.07	WING 3' EXTENSION	EA	12
10.10	WING 6' EXTENSION	EA	3
10.80	REBUILD INLET TOP	EA	1
13.18	STORM DRAIN PIPE, 18" (SIDE DRAIN)	LF	595
13.18A	STORM DRAIN PIPE, ARCH 14"x22"	LF	32
13.18C	STORM DRAIN PIPE, 18" (CROSS DRAIN)	LF	142
13.24C	STORM DRAIN PIPE, 24" (SIDE DRAIN)	LF	395
13.24A	STORM DRAIN PIPE, ARCH 18"x29"	LF	107
13.36A	STORM DRAIN PIPE, ARCH 31"x51"	LF	30
14.01	SOLID SOD, BERMUDA	SY	2000
14.02	SOLID SOD, SPECIAL (ZOYSIA)	SY	120
16.01	MAINTENANCE OF TRAFFIC	LS	1
17.10	CUT & REPAIR EXISTING STREET SURFACE (PW-25)	SY	300
18.50	ACCESS RAMP	SF	900
18.55	WATER FOR DUST CONTROL	GAL	75000
19.01	FINAL CLEANUP	LS	1
23.01	B STONE	TON	1300
24.06	SEDIMENT BARRIER, SILT FENCE (SD1)	EA	17
24.09	SEDIMENT BARRIER, BLOCK (SD-4)	EA	23
24.05	ROCK DAM (RD)	CY	10
24.12	SILT FENCE (TYPE A)	LF	3000
25.24	RELOCATE CHAIN LINK FENCE (4')	LF	400
26.10	TRENCH EXCAVATION & SAFETY	LS	1
27.03	COLD MILLING ASPHALT PAVING	SY	120
606.18C	FLARED END SECTION 18" RCP	EA	3
606.36C	FLARED END SECTION 36" RCP	EA	2



REVISIONS	DATE

CITY OF LITTLE ROCK, ARKANSAS
S VALENTINE STREET RECONSTRUCTION
LEGEND & QUANTITY
90% REVIEW SET

DEPARTMENT OF PUBLIC WORKS
CIVIL ENGINEERING
701 W. MARKHAM
LITTLE ROCK, ARKANSAS 72201


PRELIMINARY

DRAWN BY
ATV
DESIGNED
VJW & NHC
CHECKED
VJW
DATE
11-11-2019
SCALE
N.T.S.
PROJECT NO.
01-17-ST-57
SHEET NO.
C1

CITY OF LITTLE ROCK, ARKANSAS
S VALENTINE STREET RECONSTRUCTION

TYPICAL SECTIONS
60% REVIEW SET

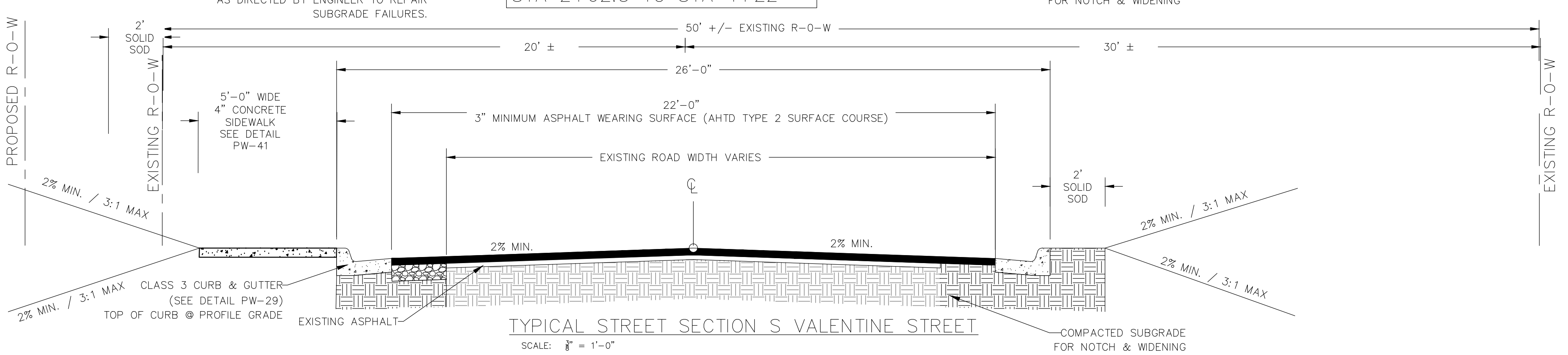
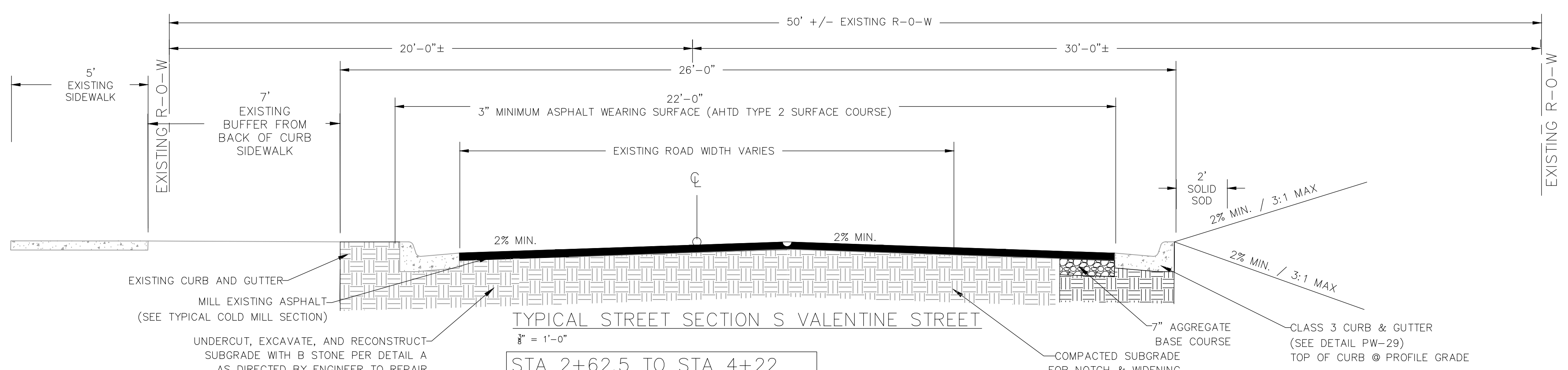
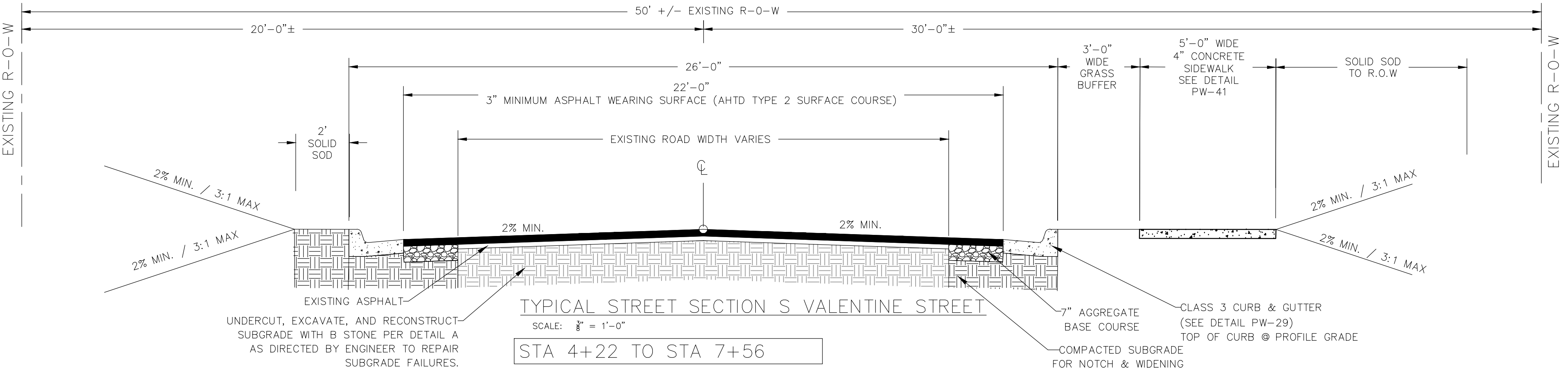
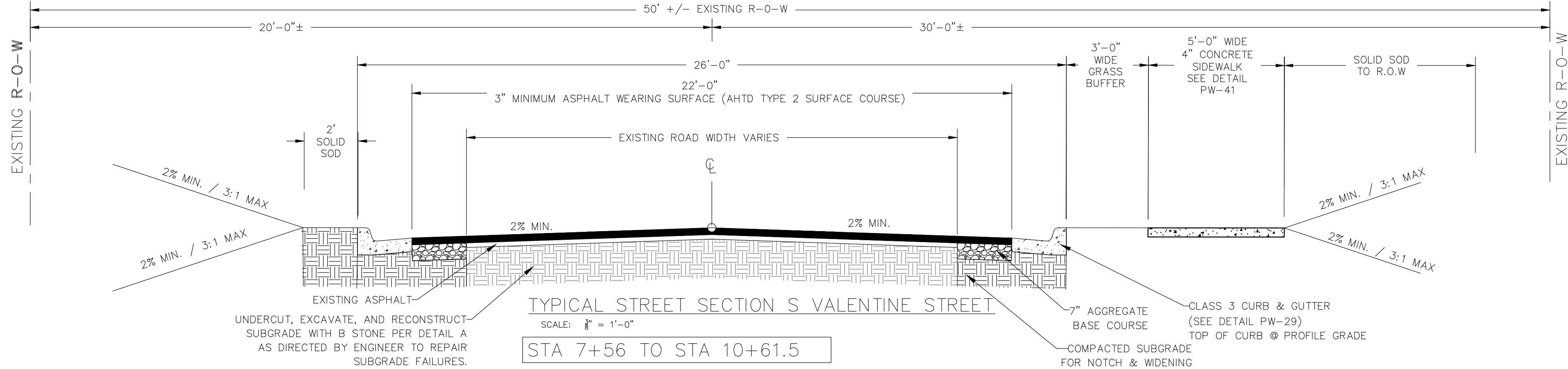
DEPARTMENT OF PUBLIC WORKS
CIVIL ENGINEERING
701 W. MARKHAM
LITTLE ROCK, ARKANSAS 72201



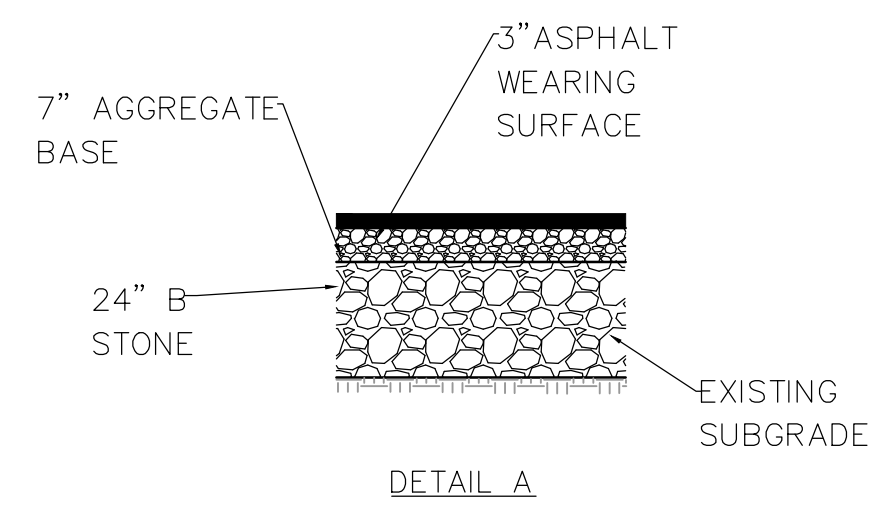
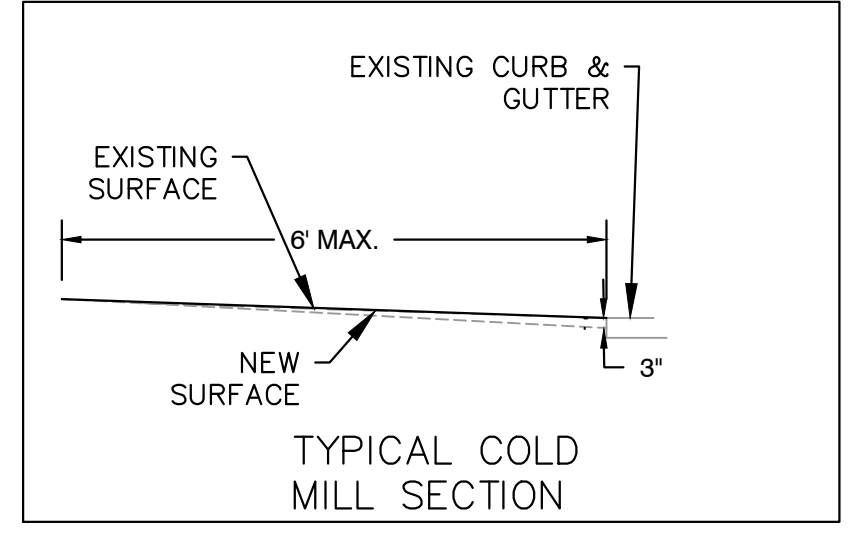
PRELIMINARY

DRAWN BY
ATV
DESIGNED
VJW & NHC
CHECKED
VJW
DATE
05-13-2019
SCALE
N.T.S.
PROJECT NO.
01-17-ST-57
SHEET NO.
C2

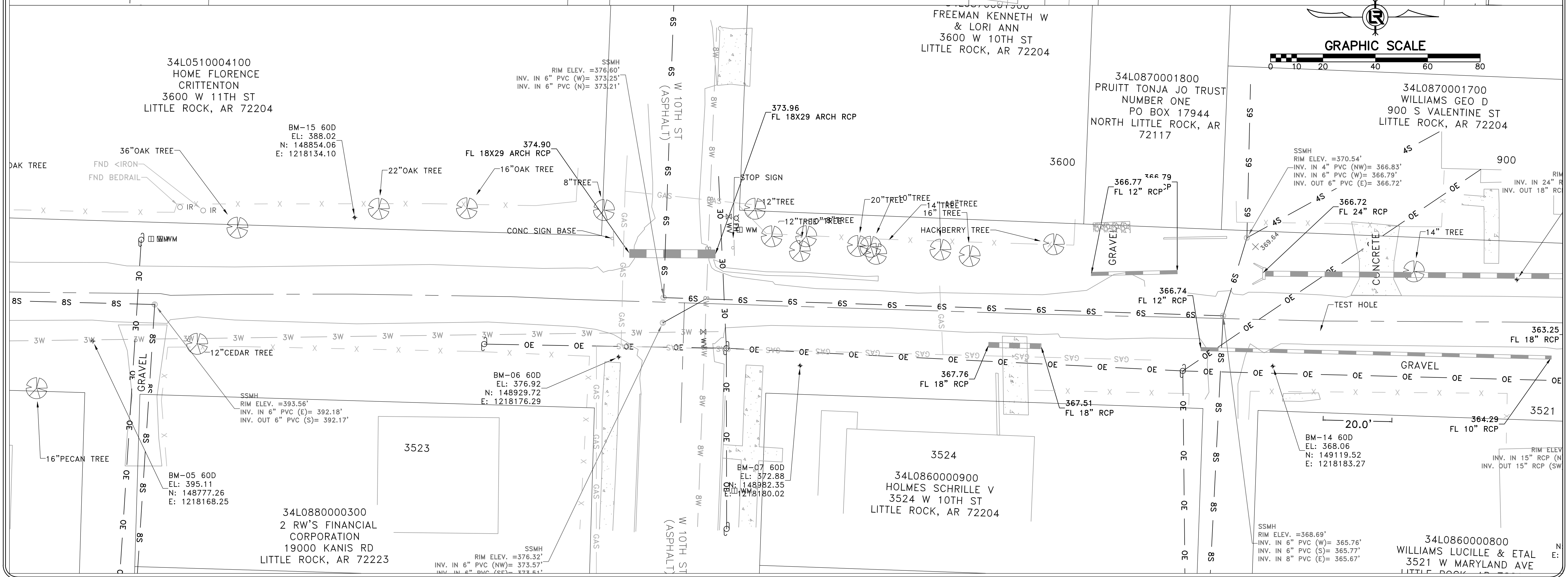
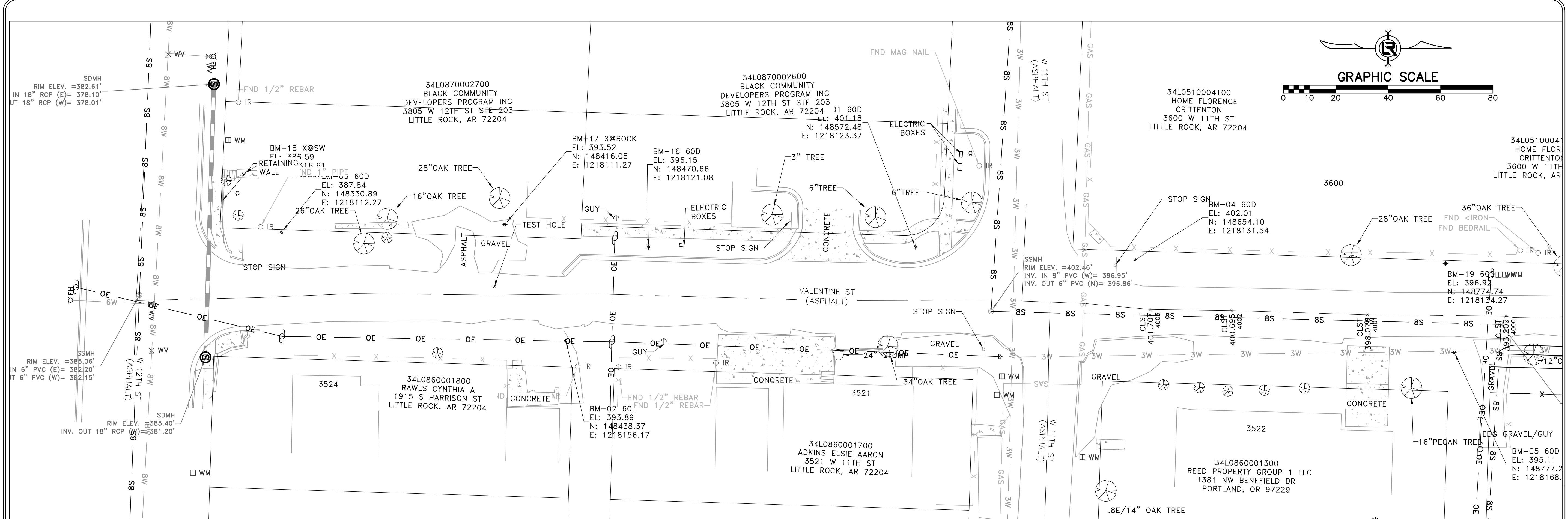
PROPOSED R-O-W



GENERAL STREET CONSTRUCTION NOTES:
1. WORK ASSOCIATED WITH THESE DETAILS COMPLY WITH LITTLE ROCK PW-22 DETAIL.



REVISIONS	DATE

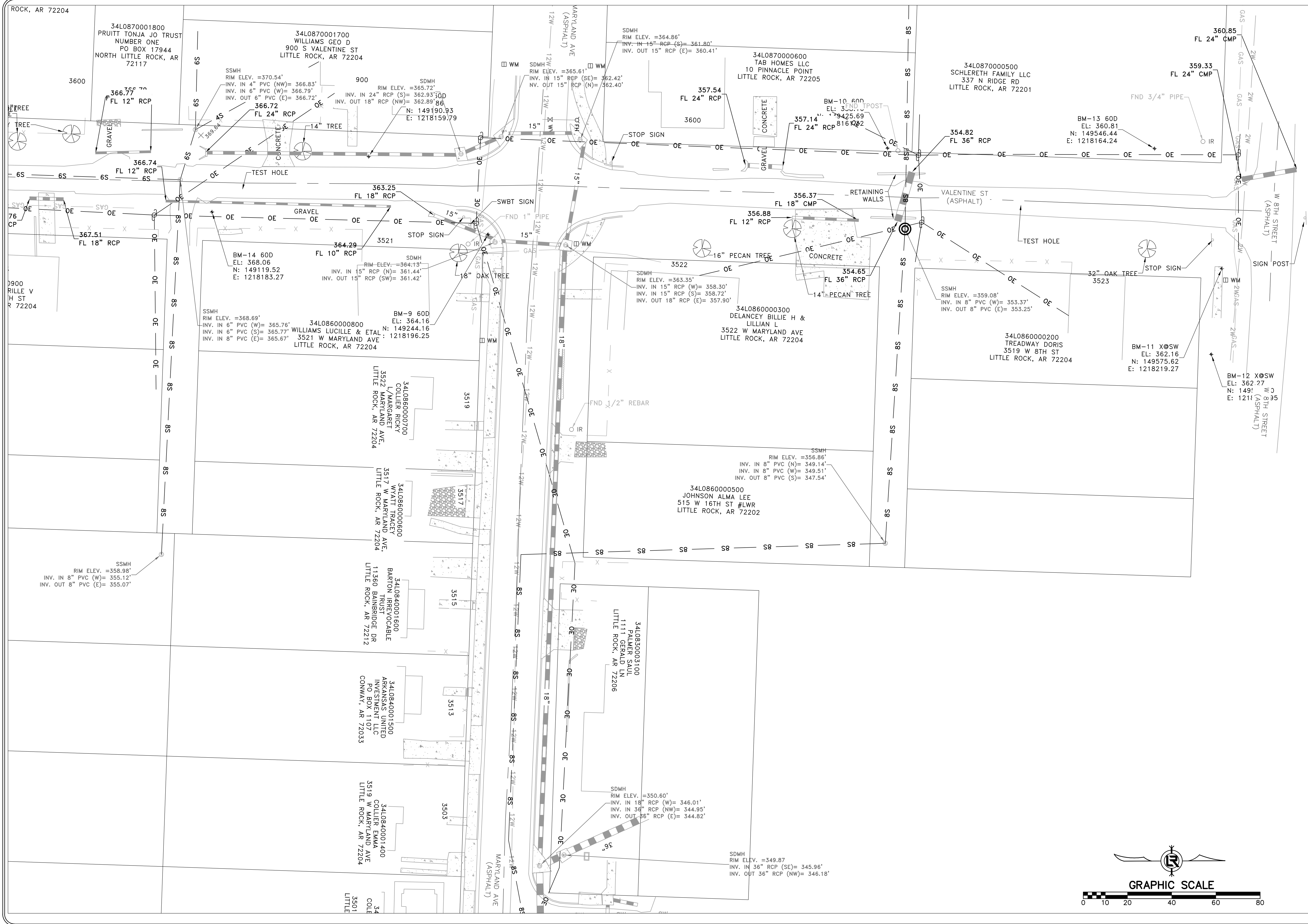


CITY OF LITTLE ROCK, ARKANSAS
S VALENTINE STREET RECONSTRUCTION
EXISTING CONDITION - I
90% SUBMITTAL

DEPARTMENT OF PUBLIC WORKS
CIVIL ENGINEERING
701 W. MARKHAM
LITTLE ROCK, ARKANSAS 72201

PRELIMINARY

DRAWN BY
ATV
DESIGNED
NHC & VJW
CHECKED
VJW
DATE
11-11-2019
SCALE
1"=20' (22X34)
PROJECT NO.
01-17-ST-57
SHEET NO.
C3



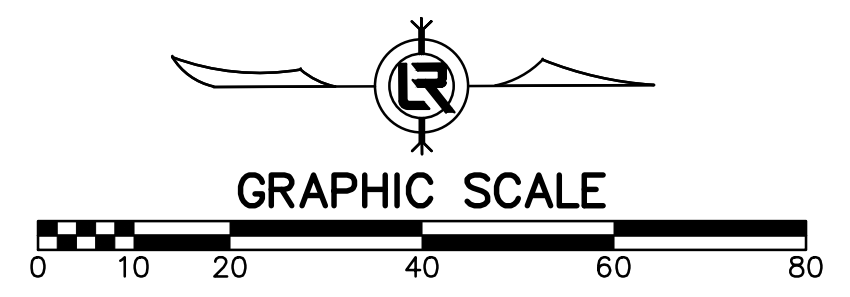
REVISIONS	DATE

CITY OF LITTLE ROCK, ARKANSAS
S VALENTINE STREET RECONSTRUCTION
 EXISTING CONDITION - II
 90% SUBMITTAL

DEPARTMENT OF PUBLIC WORKS
 CIVIL ENGINEERING
 701 W. MARKHAM
 LITTLE ROCK, ARKANSAS 72201

PRELIMINARY


DRAWN BY
 ATV
 DESIGNED
 NHC & VJW
 CHECKED
 VJW
 DATE
 11-11-2019
 SCALE
 1"=20' (22X34)
 PROJECT NO.
 01-17-ST-57
 SHEET NO.
C4



REVISIONS	DATE

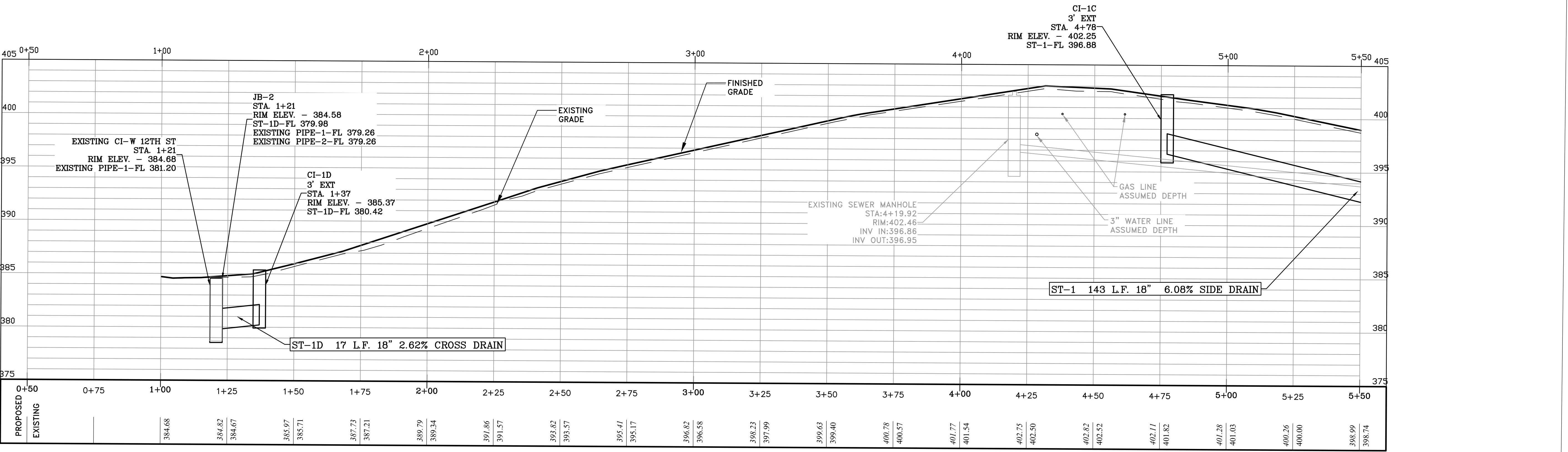
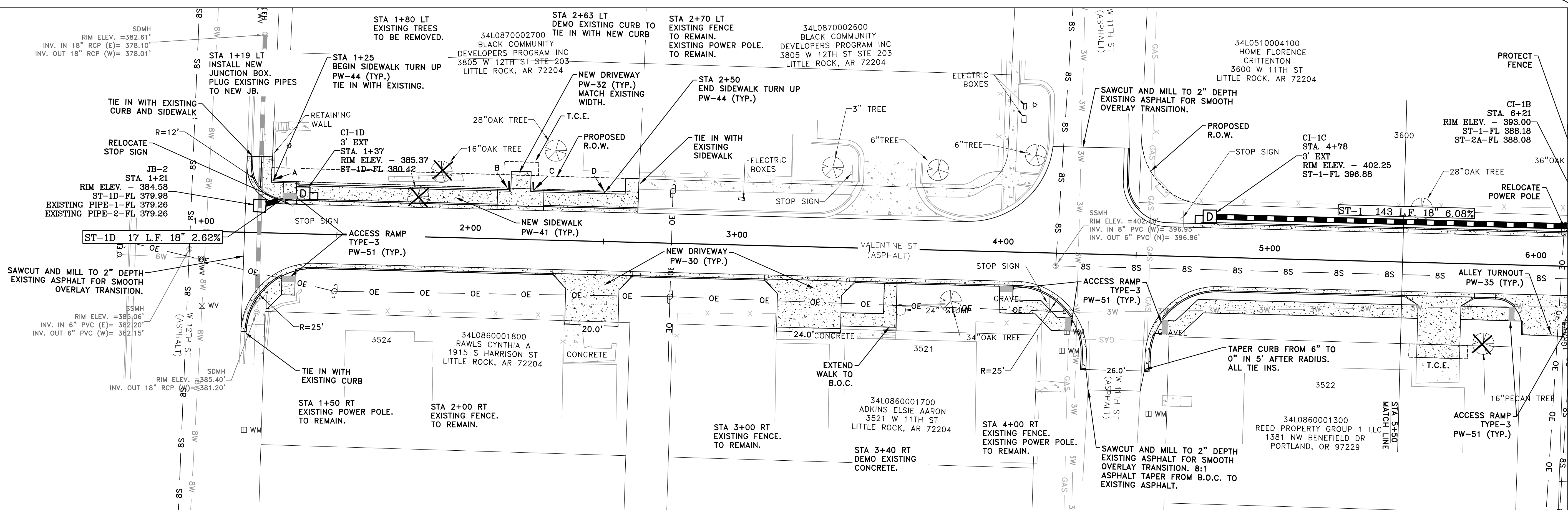
CITY OF LITTLE ROCK, ARKANSAS
S VALENTINE STREET RECONSTRUCTION
PLAN AND PROFILE - STA 1+00 TO STA 5+50
90% SUBMITTAL

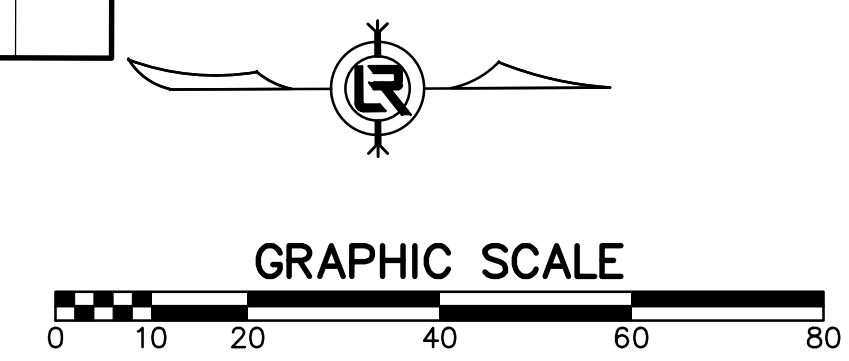
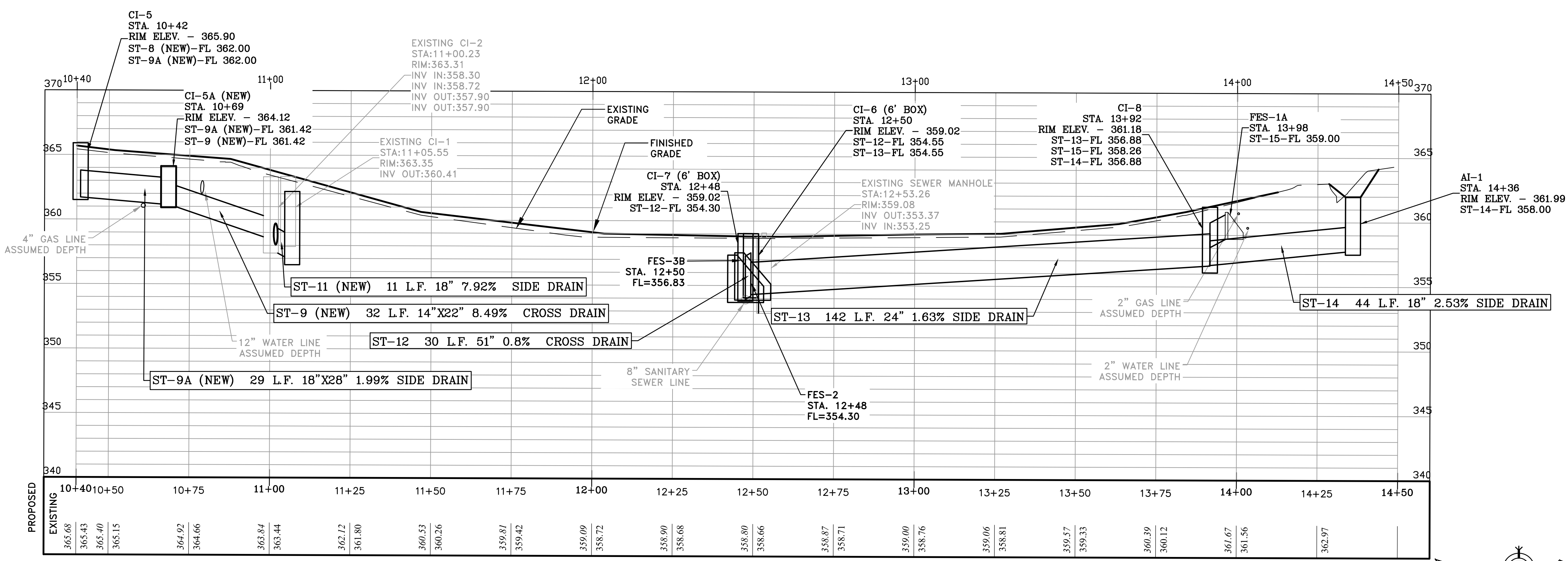
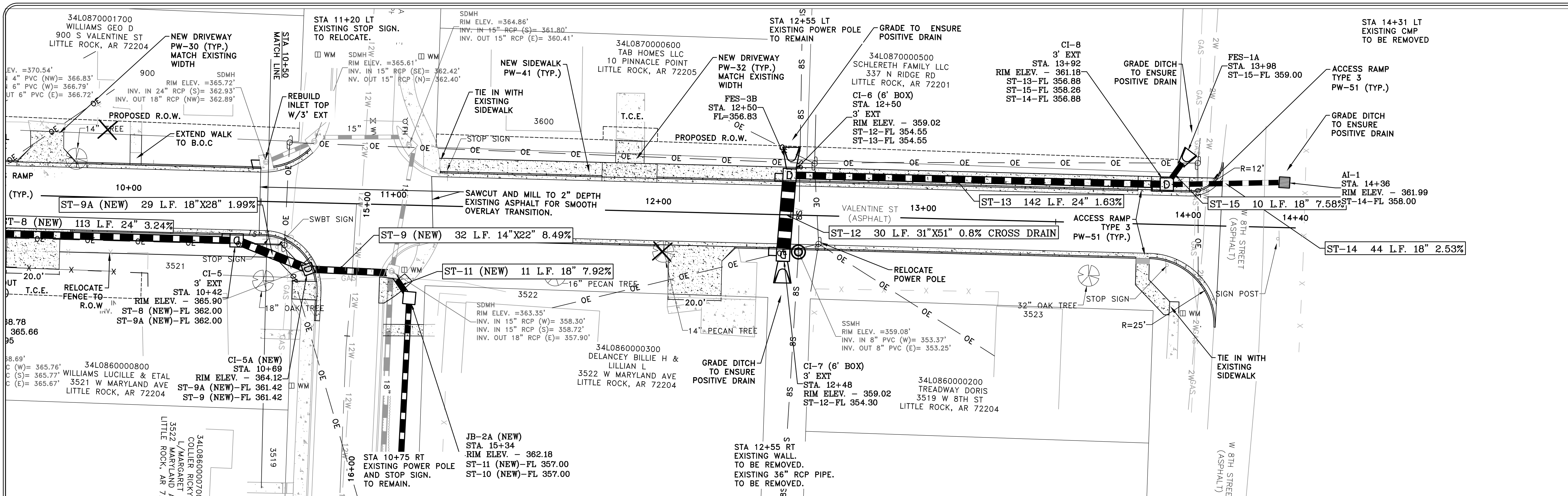
DEPARTMENT OF PUBLIC WORKS
 CIVIL ENGINEERING
 701 W. MARKHAM
 LITTLE ROCK, ARKANSAS 72201



PRELIMINARY

DRAWN BY
 ATV
 DESIGNED
 NHC & VJW
 CHECKED
 VJW
 DATE
 11-11-2019
 SCALE
 1"=20' (22X34)
 PROJECT NO.
 01-17-ST-57
 SHEET NO.
C5





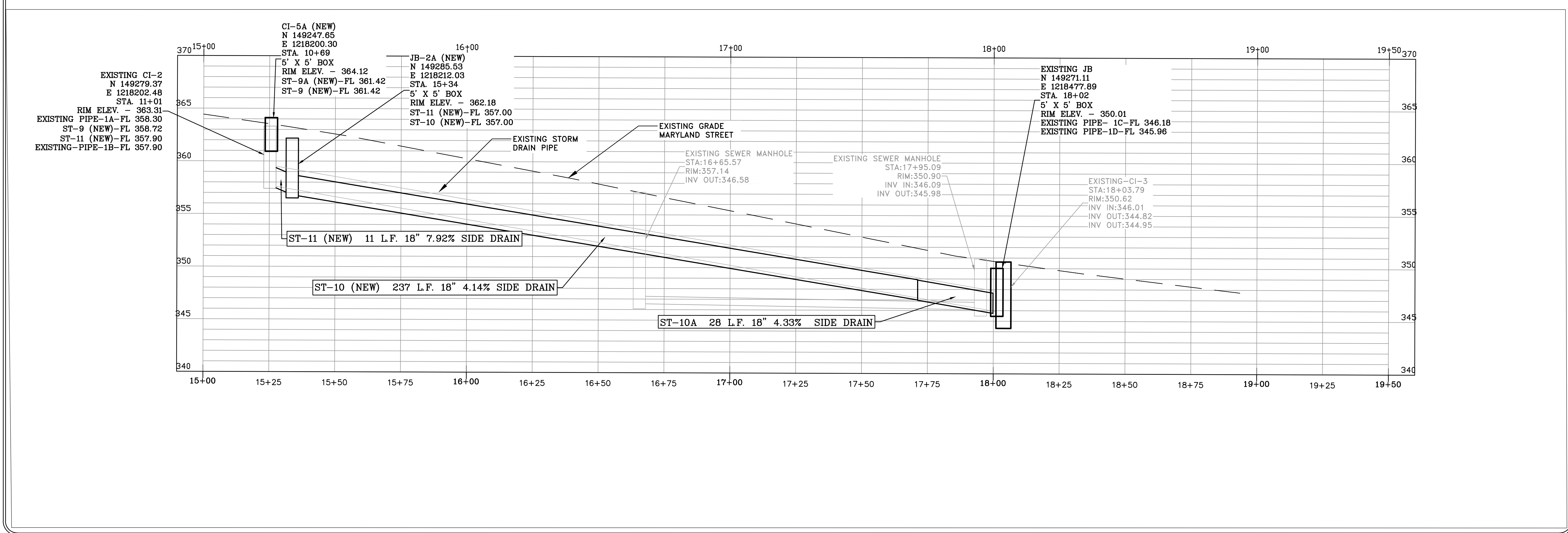
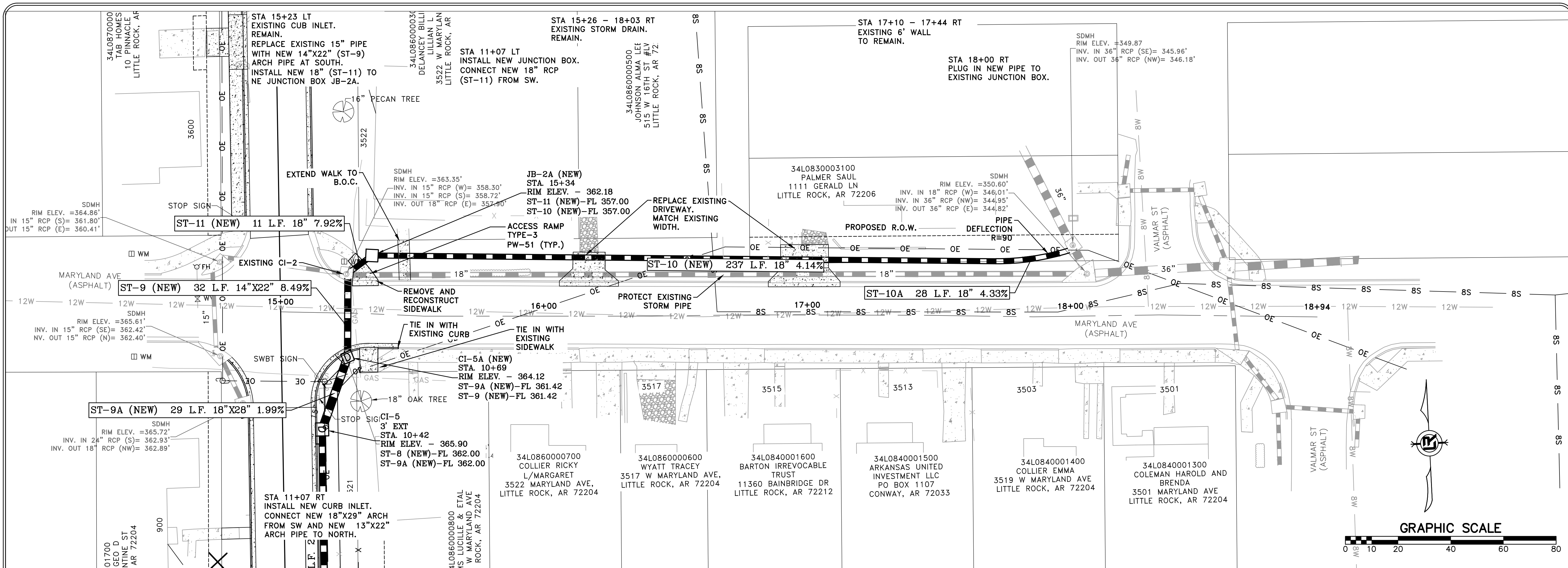
REVISIONS	DATE

CITY OF LITTLE ROCK, ARKANSAS
S VALENTINE STREET RECONSTRUCTION
 PLAN AND PROFILE - STA 10+50 TO STA 14+31
 90% SUBMITTAL

DEPARTMENT OF PUBLIC WORKS
 CIVIL ENGINEERING
 701 W. MARKHAM
 LITTLE ROCK, ARKANSAS 72201

PRELIMINARY

DRAWN BY
 ATV
 DESIGNED
 NHC & VJW
 CHECKED
 VJW
 DATE
 11-11-2019
 SCALE
 1"=20' (22X34)
 PROJECT NO.
 01-17-ST-57
 SHEET NO.
C7



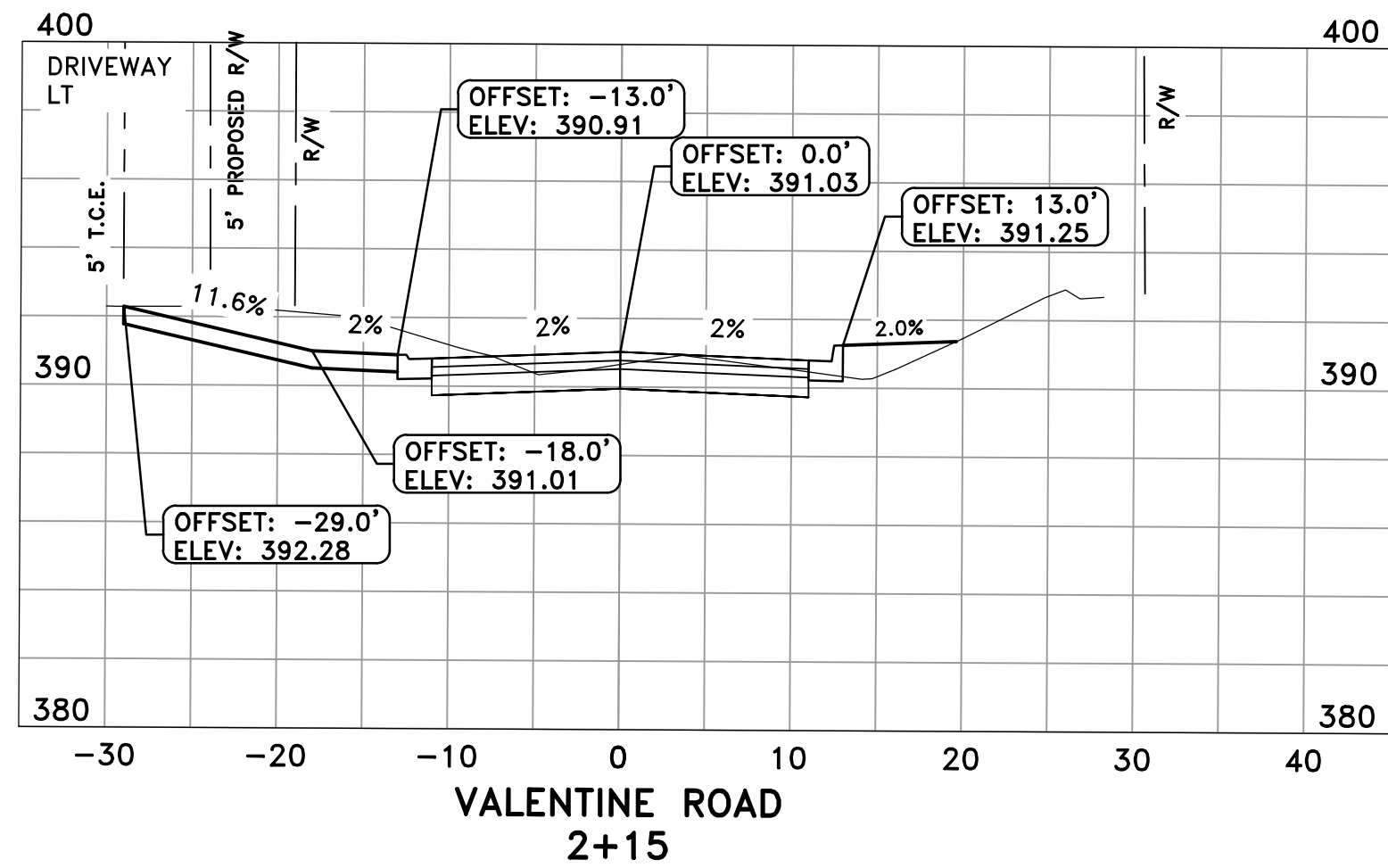
REVISIONS	DATE

CITY OF LITTLE ROCK, ARKANSAS
S VALENTINE STREET RECONSTRUCTION
 PLAN AND PROFILE - STA 15+00 TO STA 18+94
 90% SUBMITTAL

DEPARTMENT OF PUBLIC WORKS
 CIVIL ENGINEERING
 701 W. MARKHAM
 LITTLE ROCK, ARKANSAS 72201

PRELIMINARY

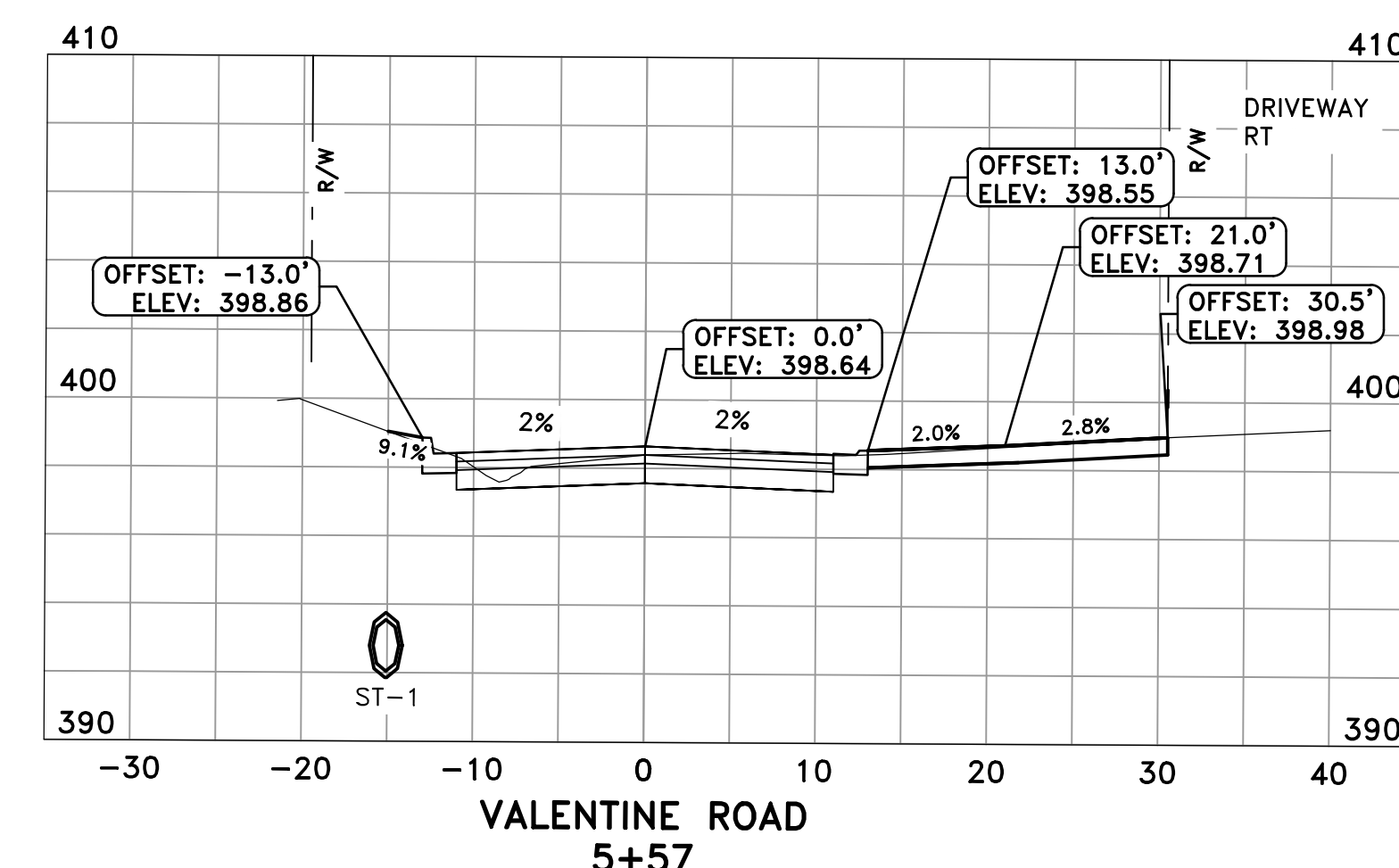
DRAWN BY
 ATV
 DESIGNED
 NHC & VJW
 CHECKED
 VJW
 DATE
 11-11-2019
 SCALE
 1"=20' (22X34)
 PROJECT NO.
 01-17-ST-57
 SHEET NO.
 C8



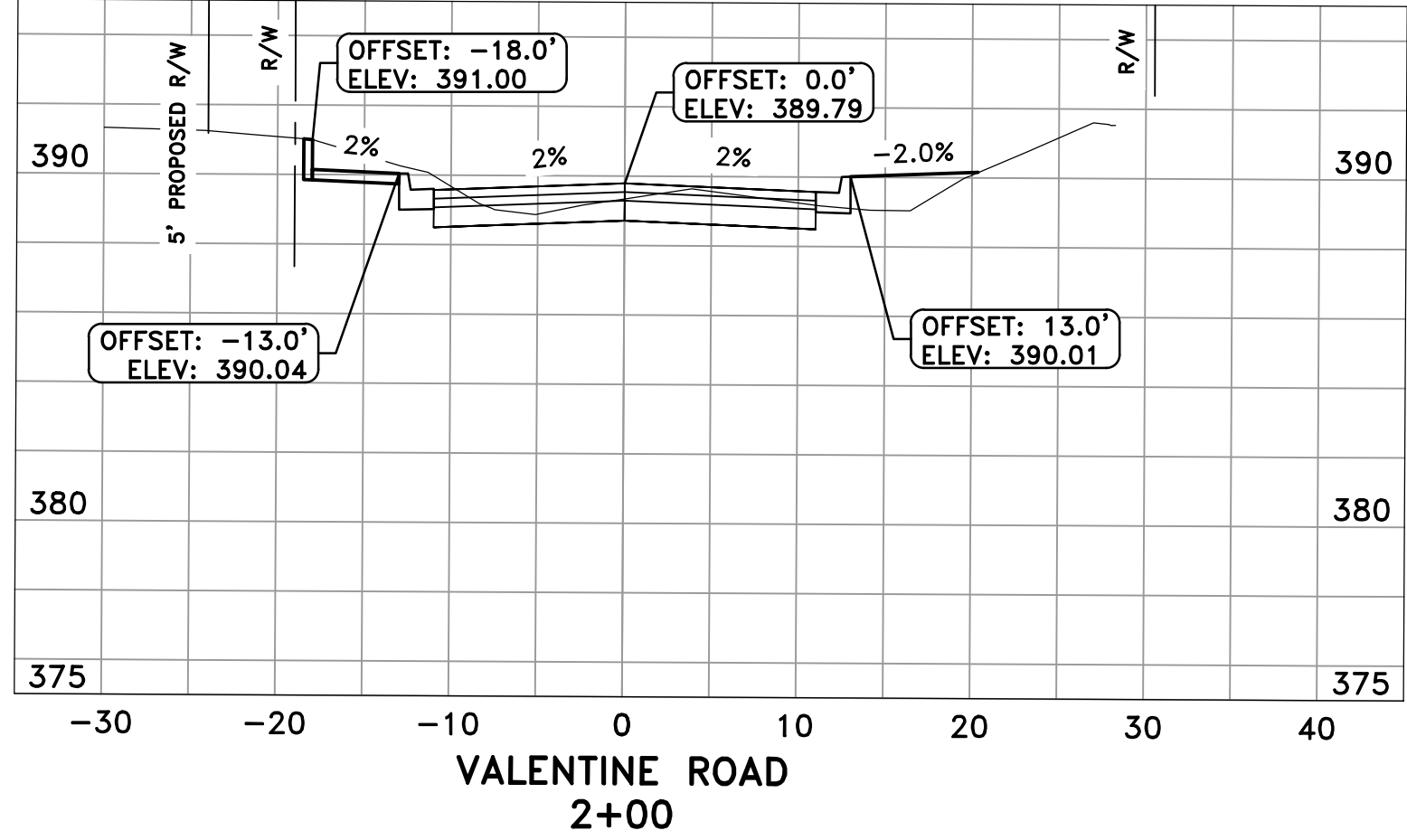
VALENTINE ROAD
2+15



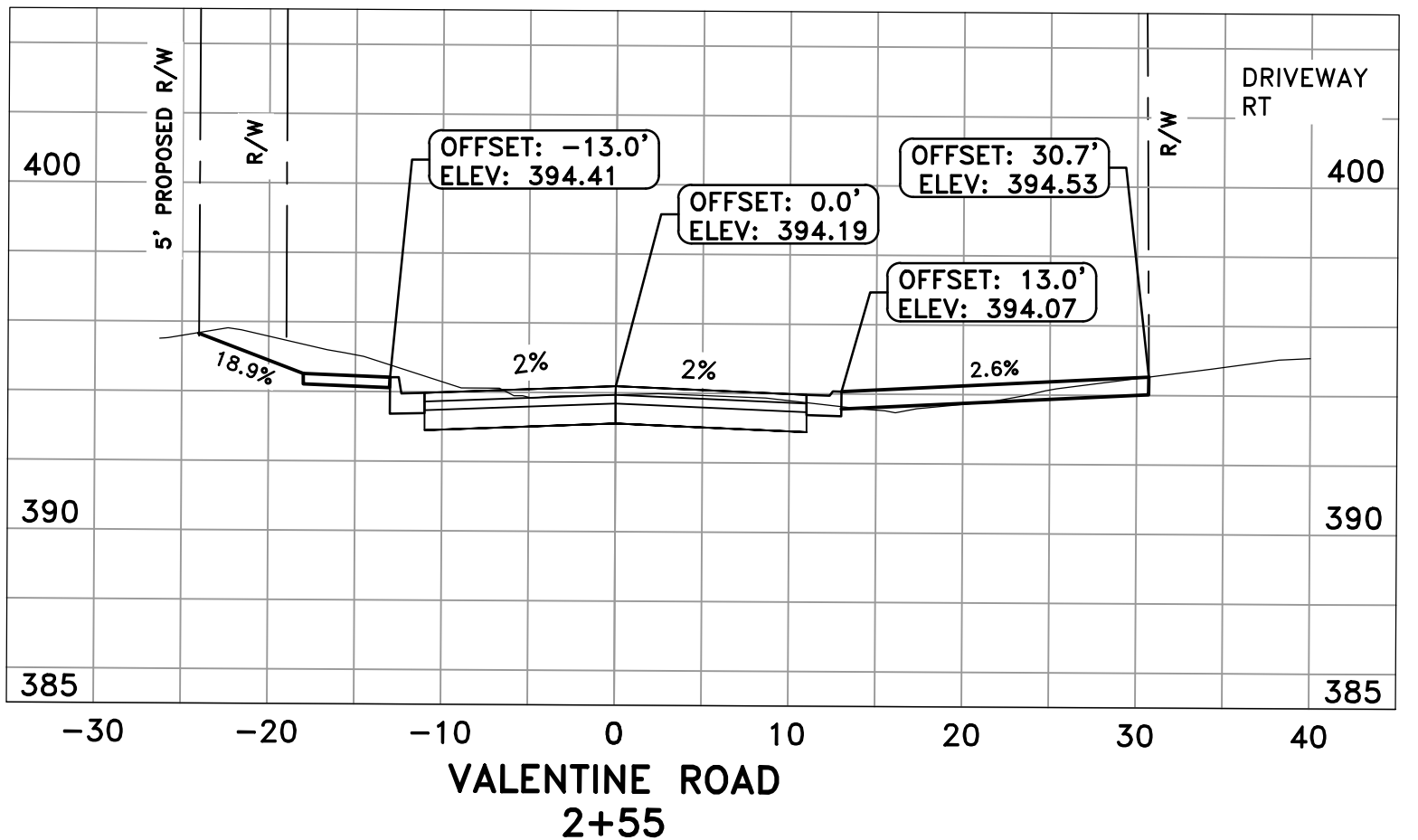
VALENTINE ROAD
3+17



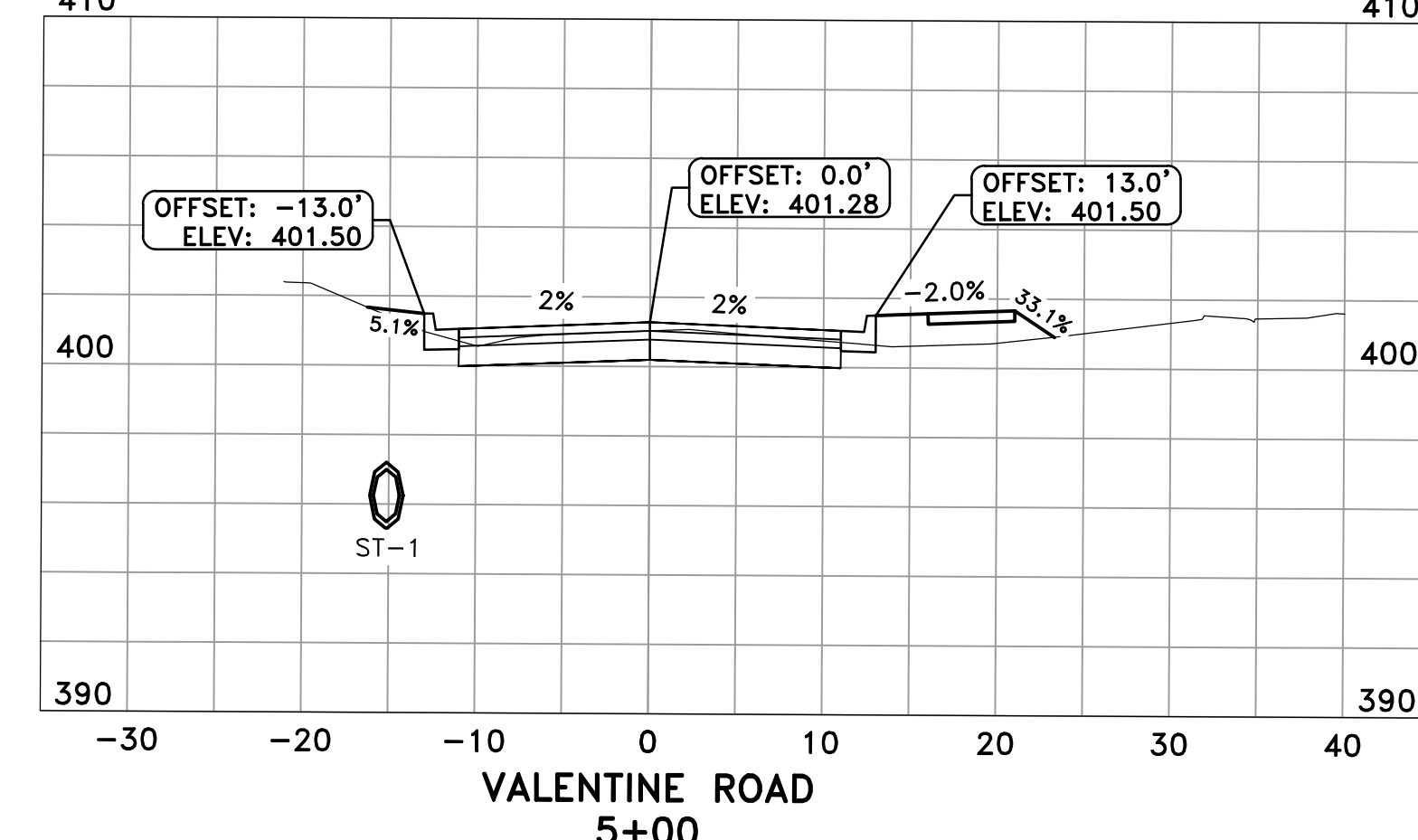
VALENTINE ROAD
5+57



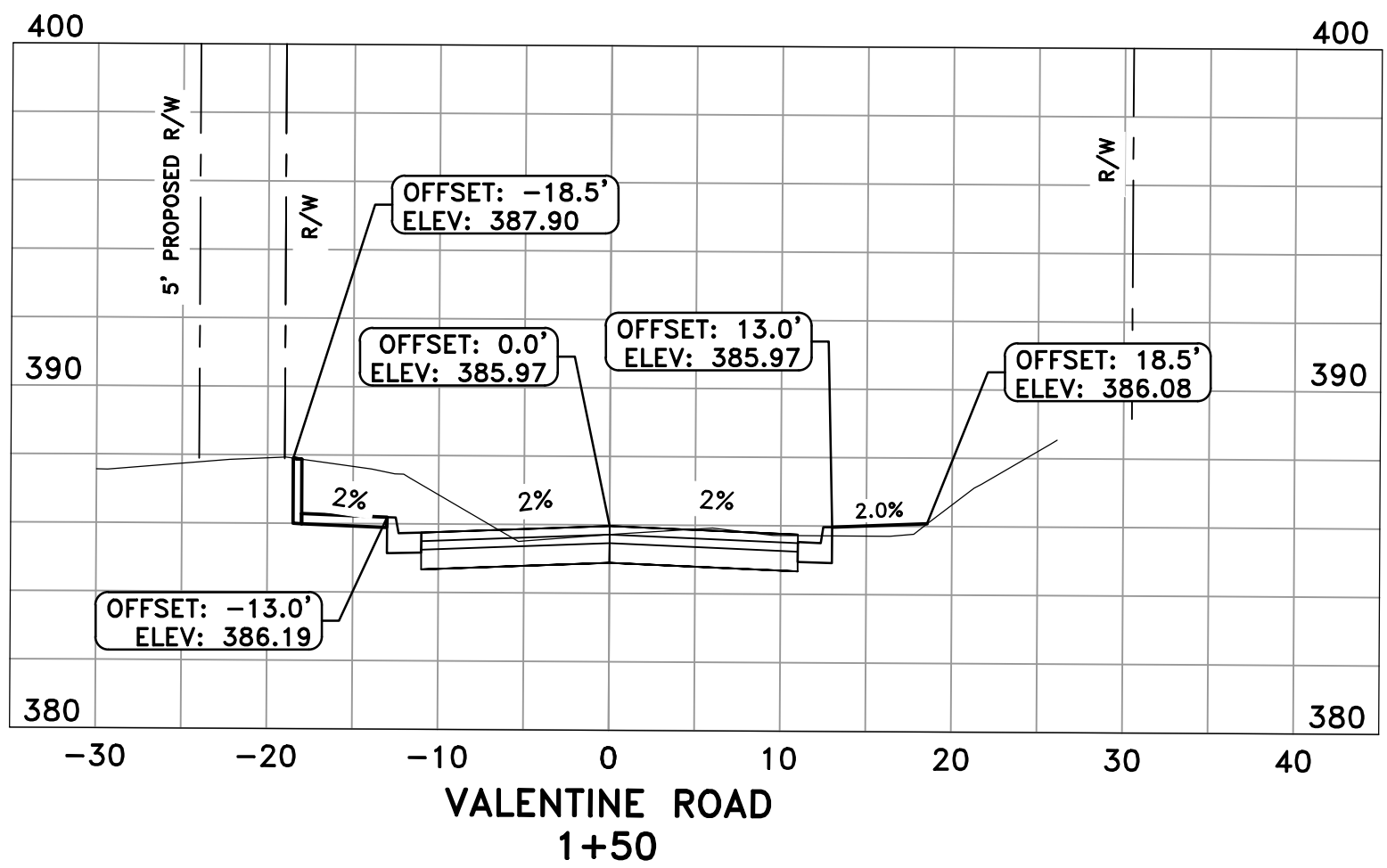
VALENTINE ROAD
2+00



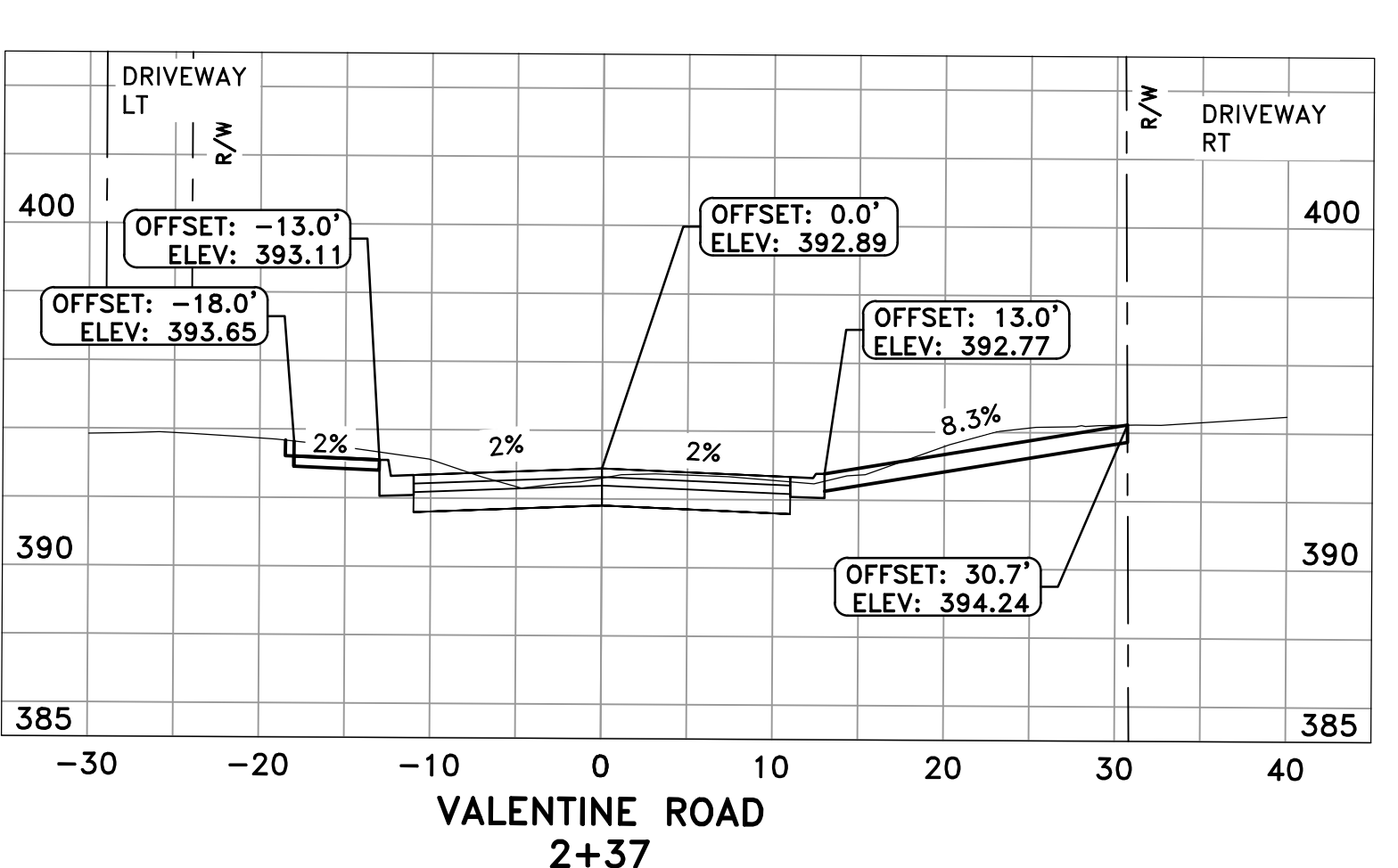
VALENTINE ROAD
2+55



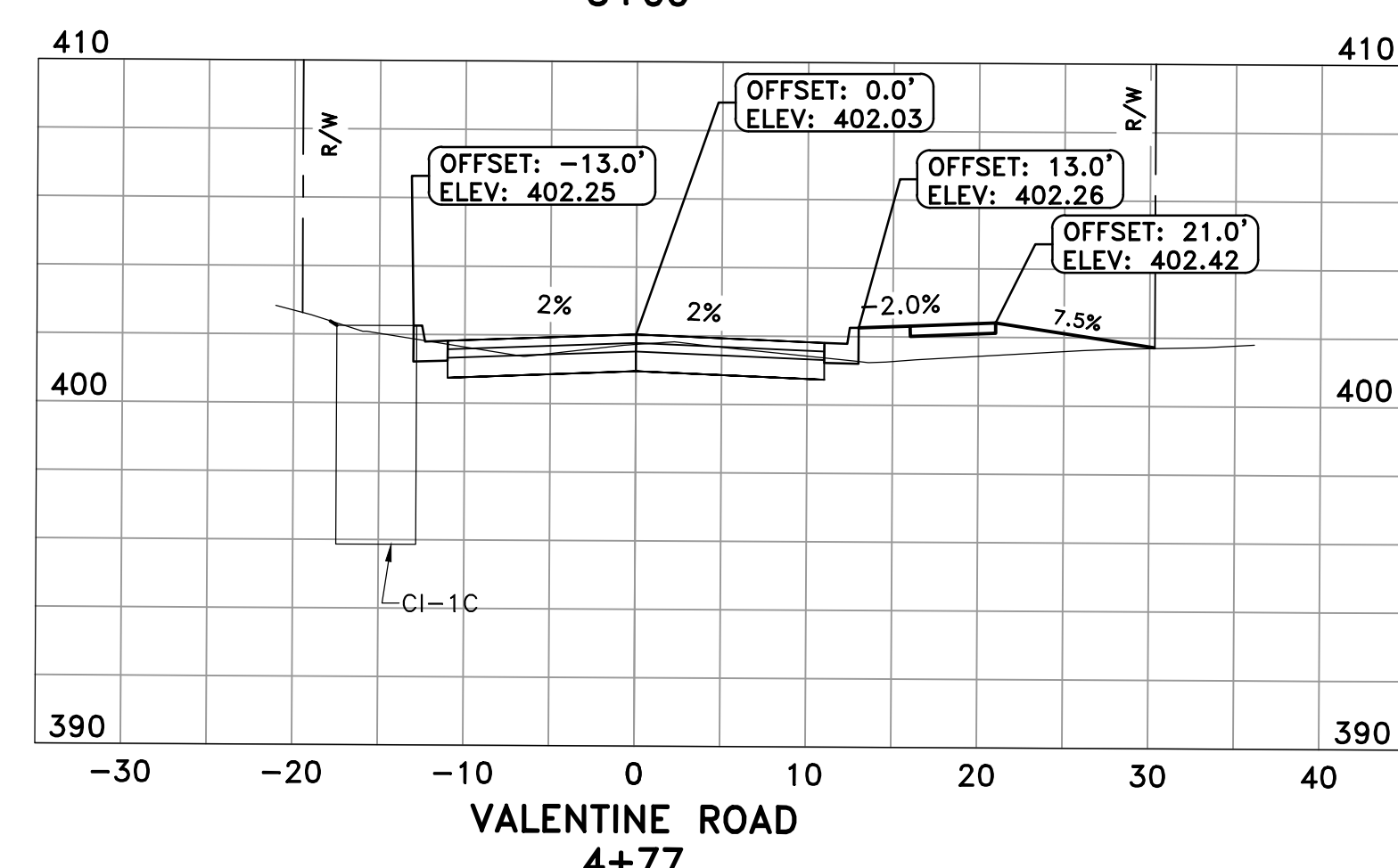
VALENTINE ROAD
5+00



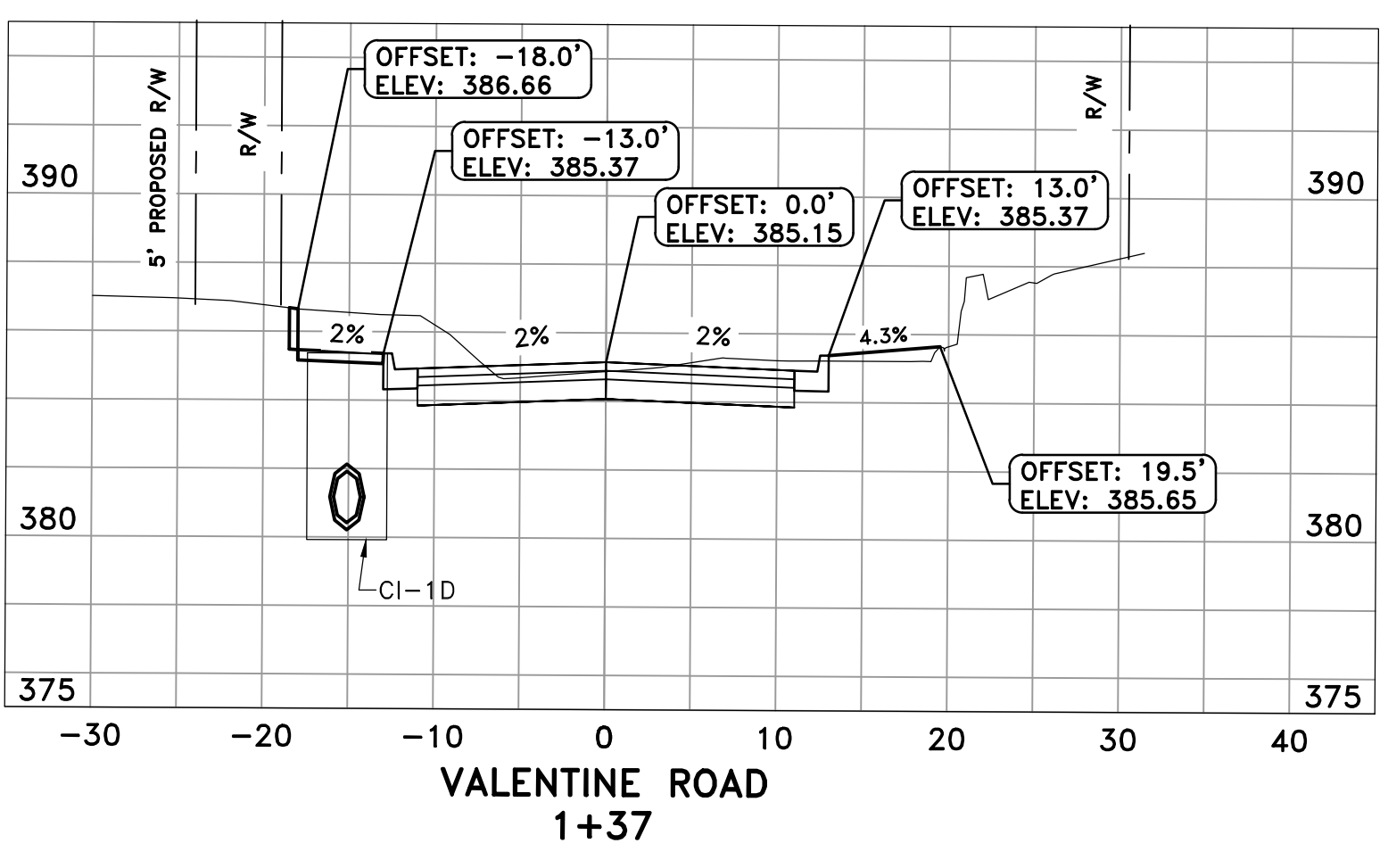
VALENTINE ROAD
1+50



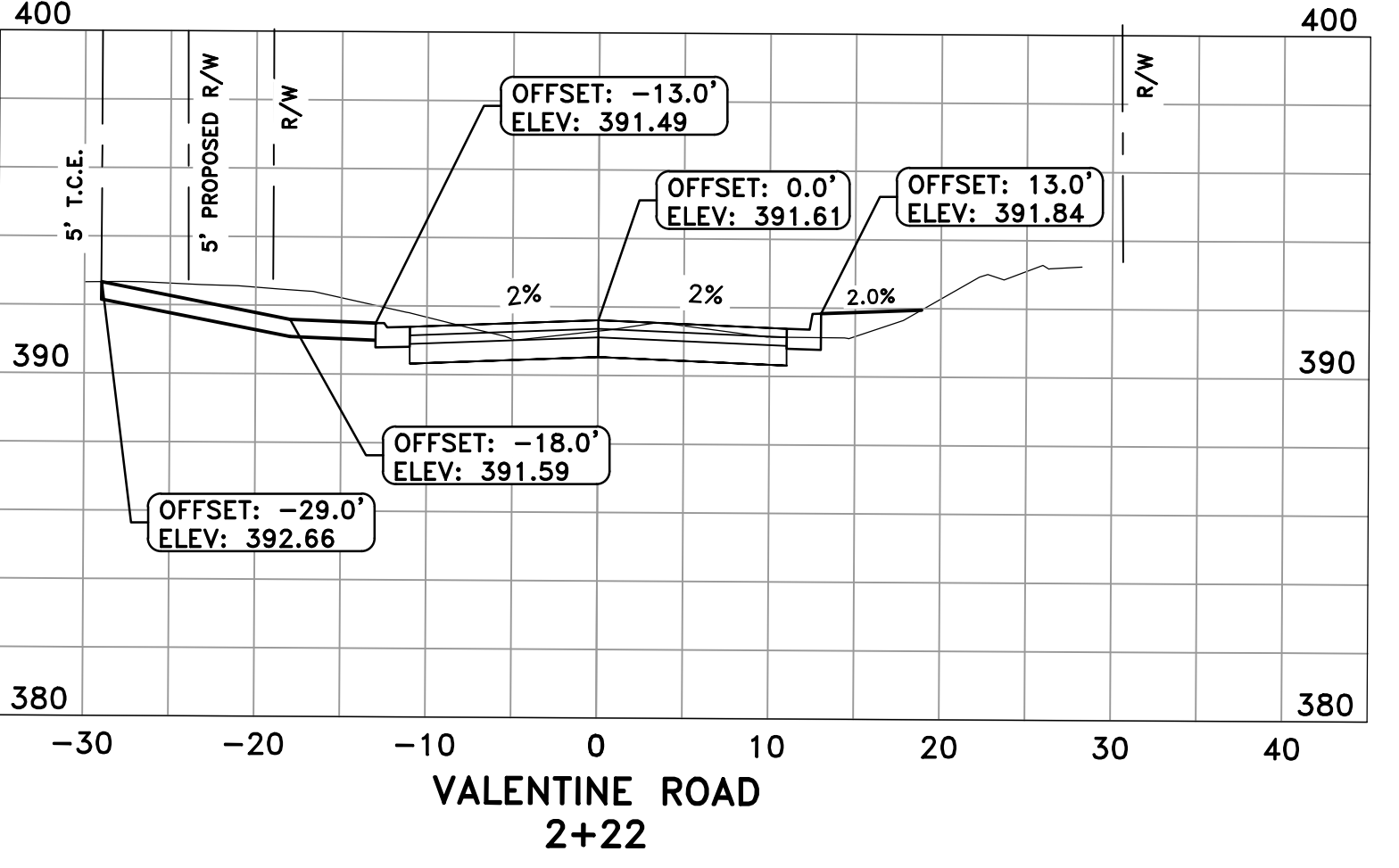
VALENTINE ROAD
2+37



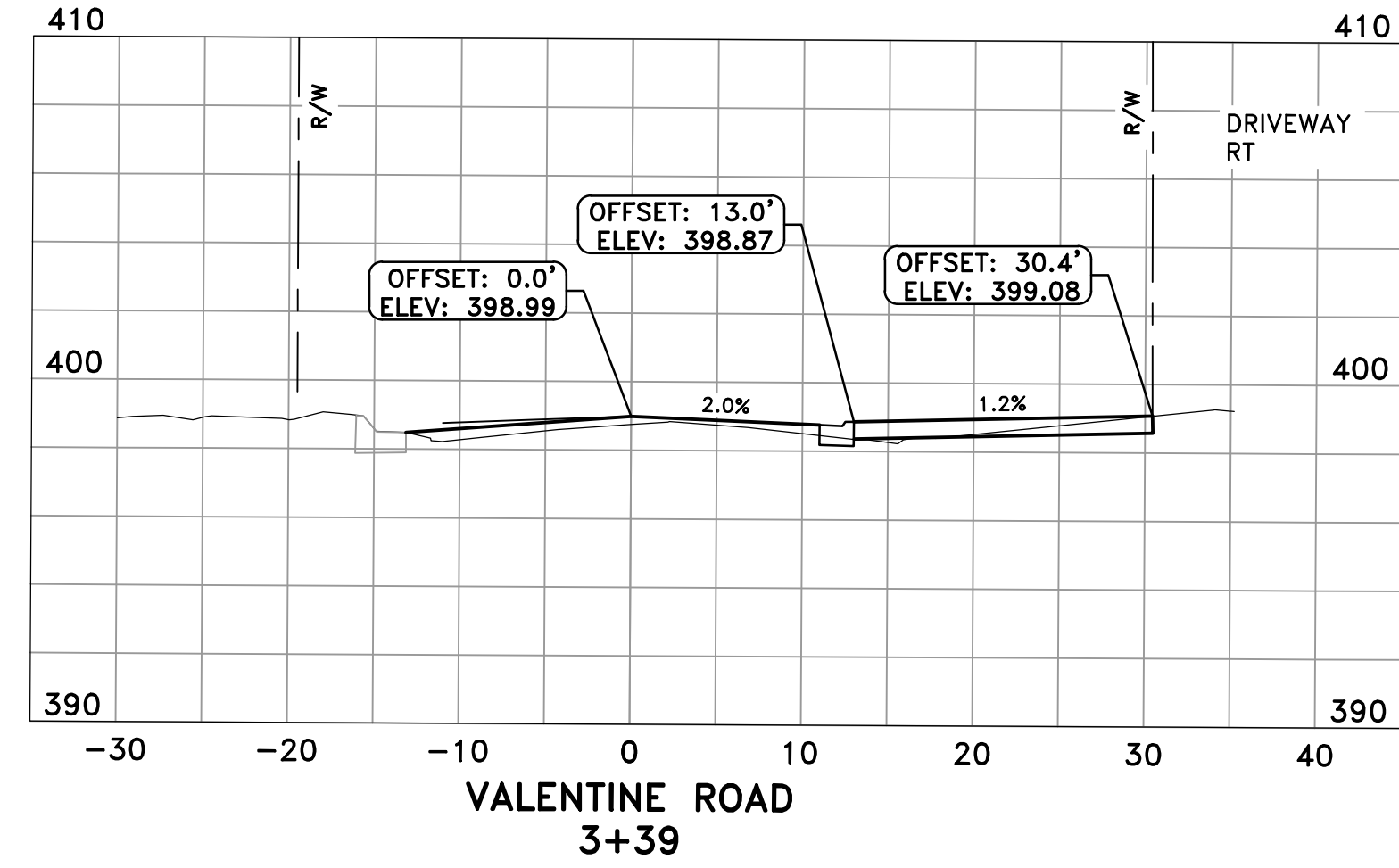
VALENTINE ROAD
4+77



VALENTINE ROAD
1+37



VALENTINE ROAD
2+22




VALENTINE ROAD
3+39

REVISIONS	DATE

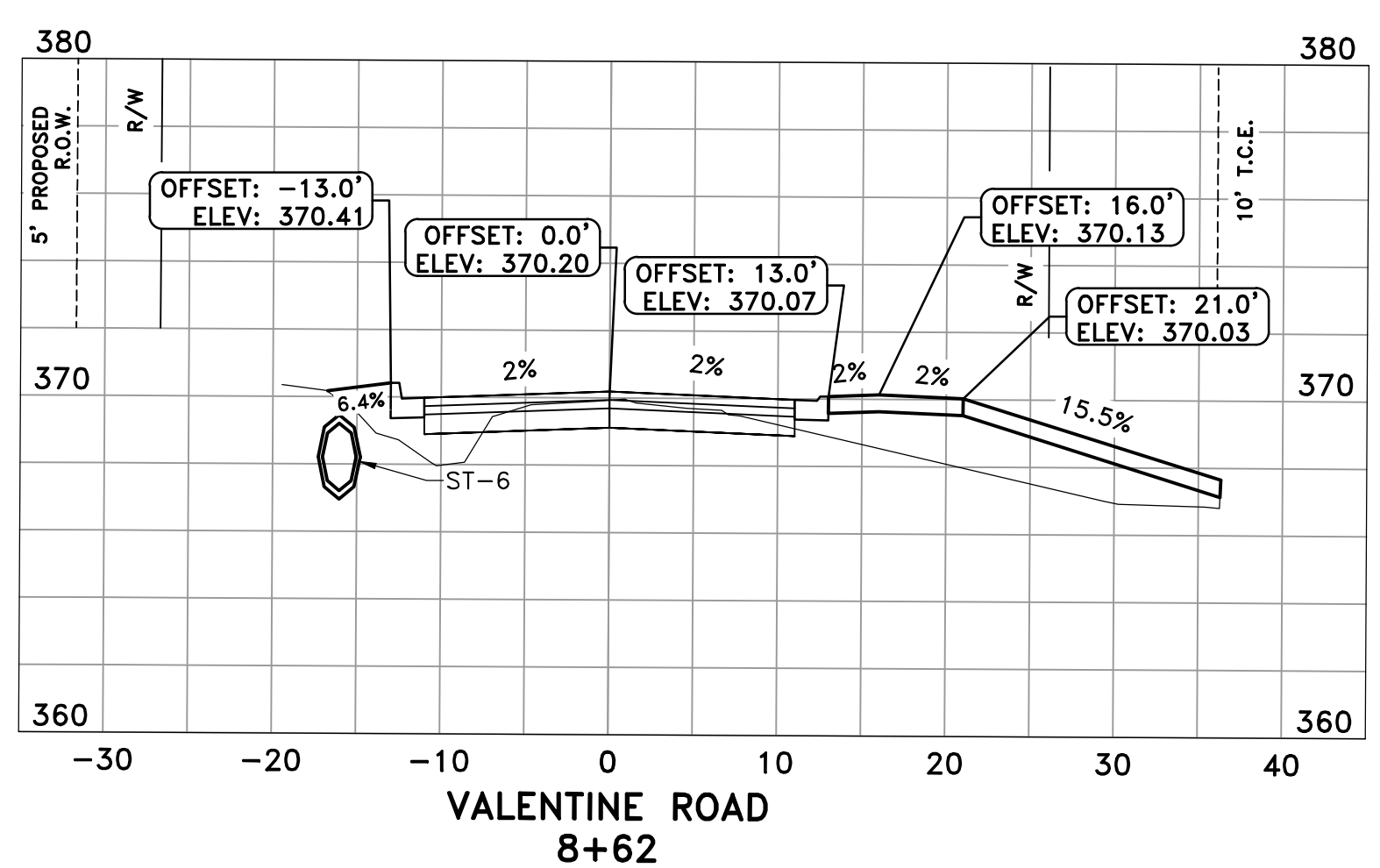
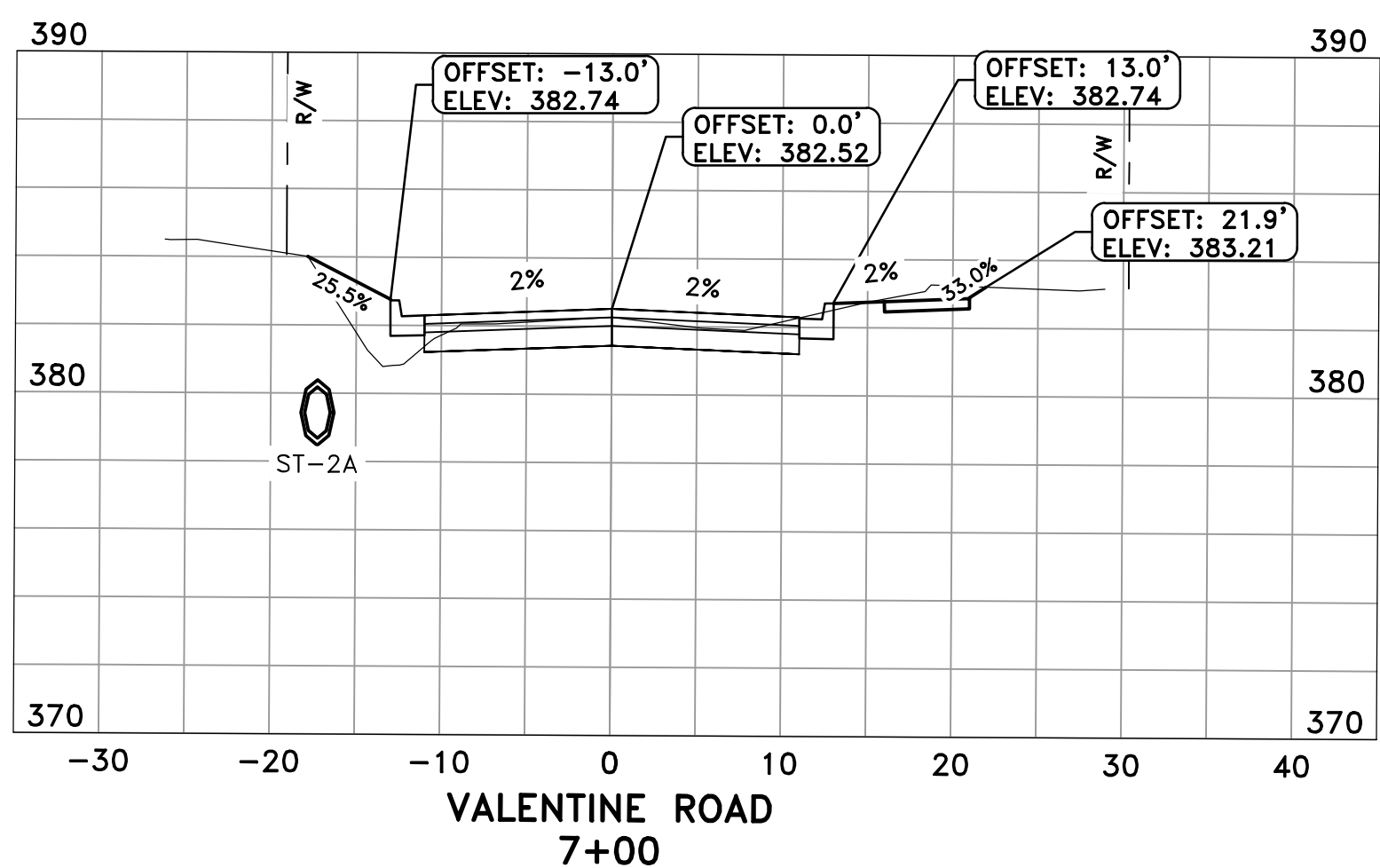
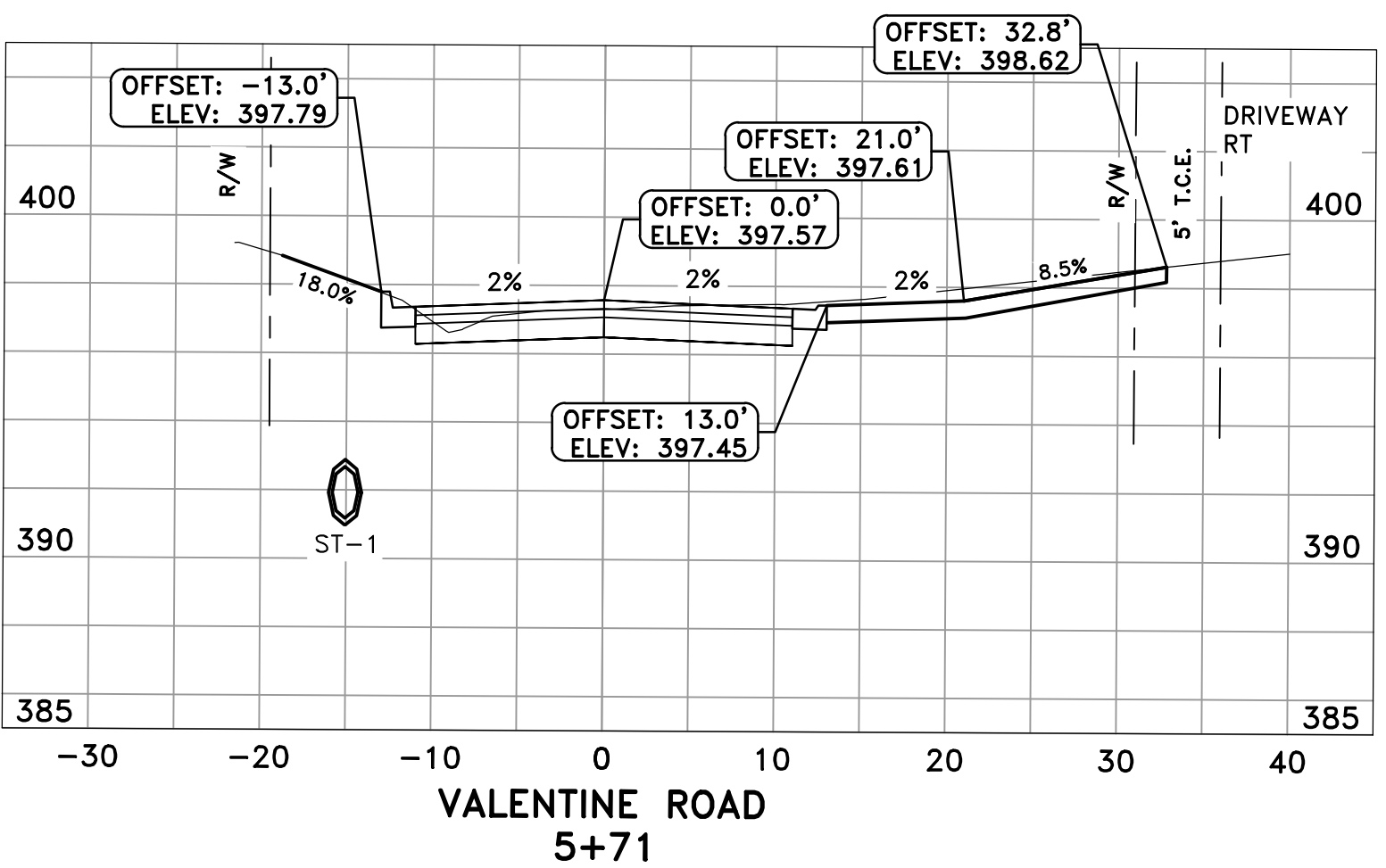
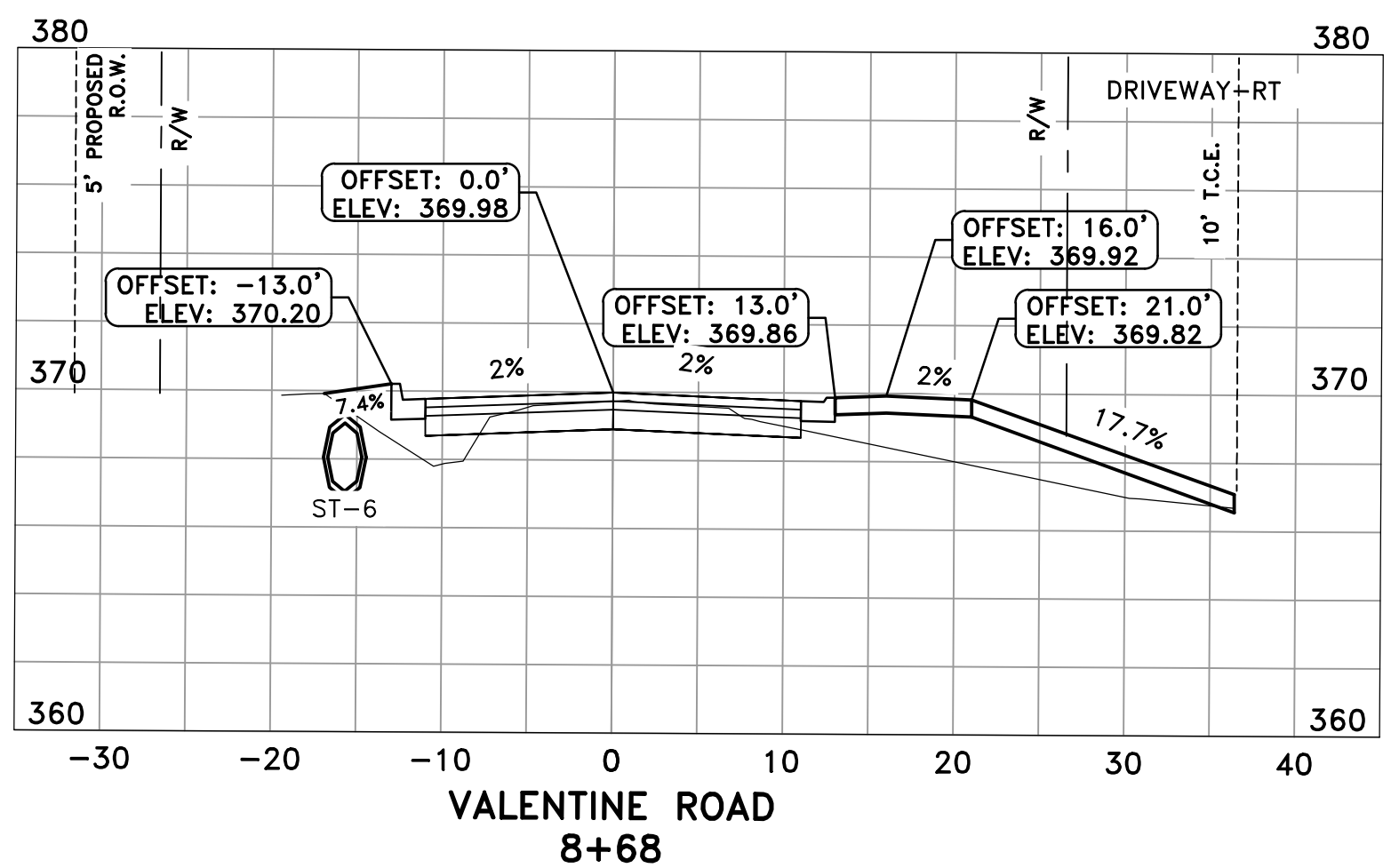
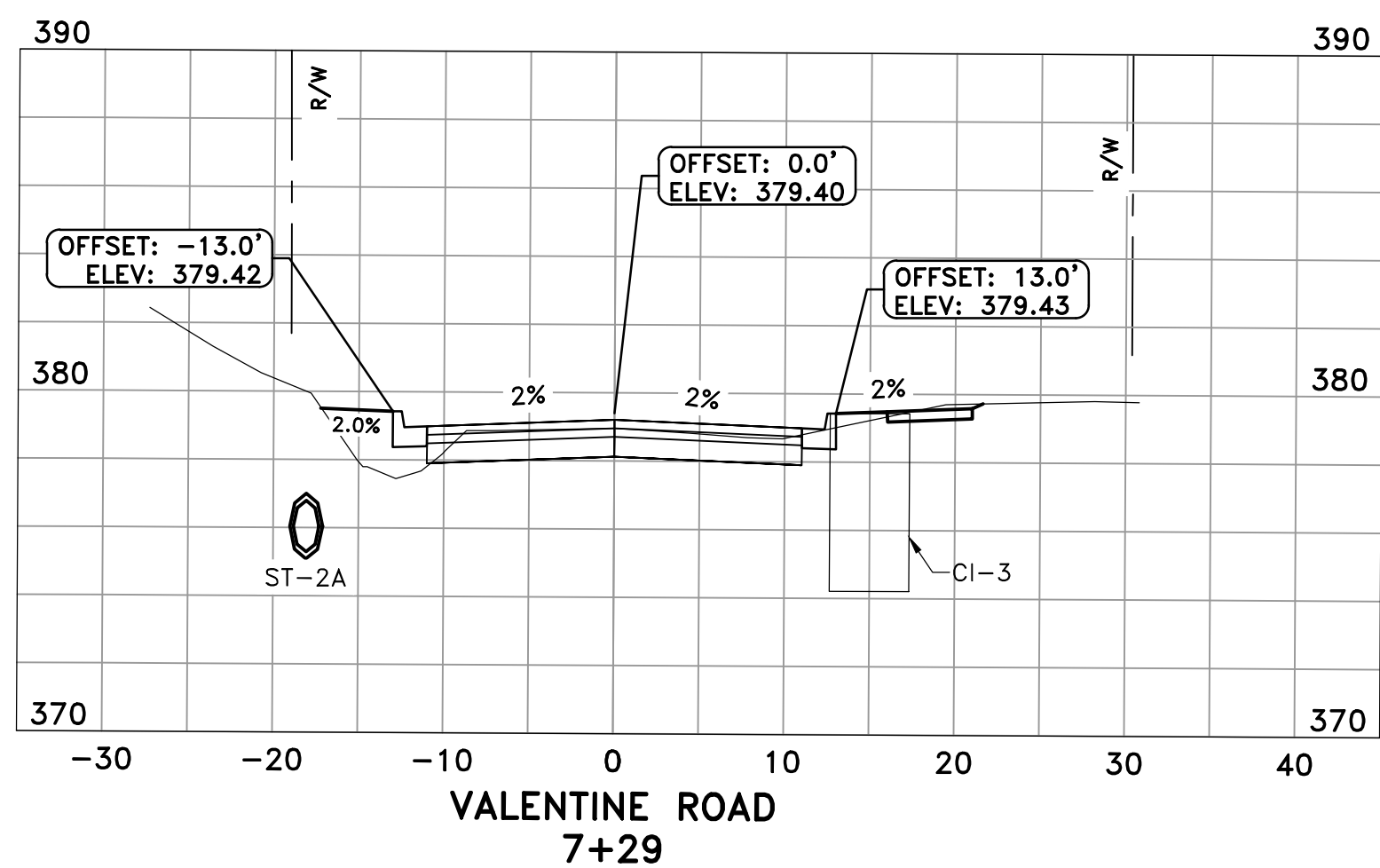
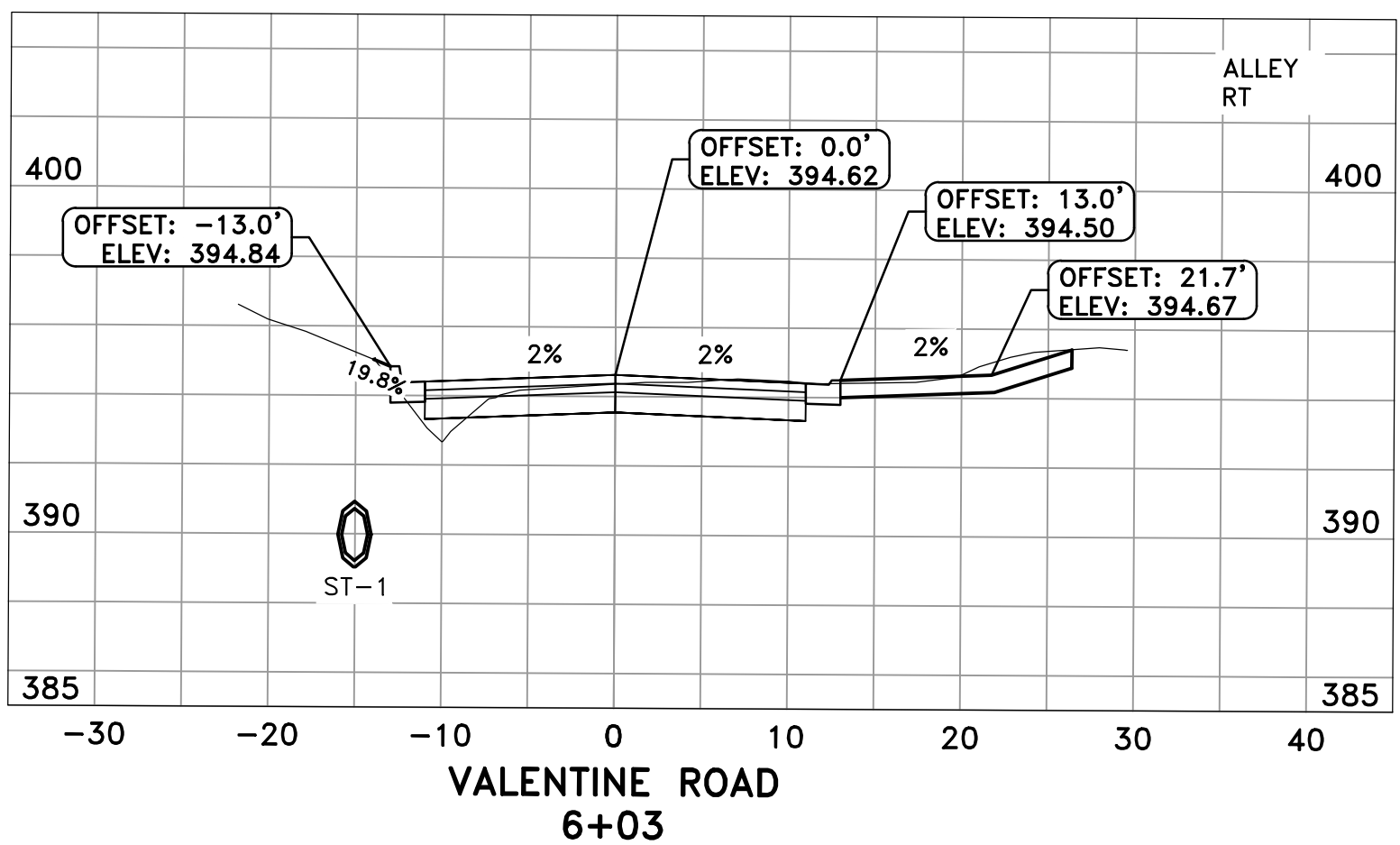
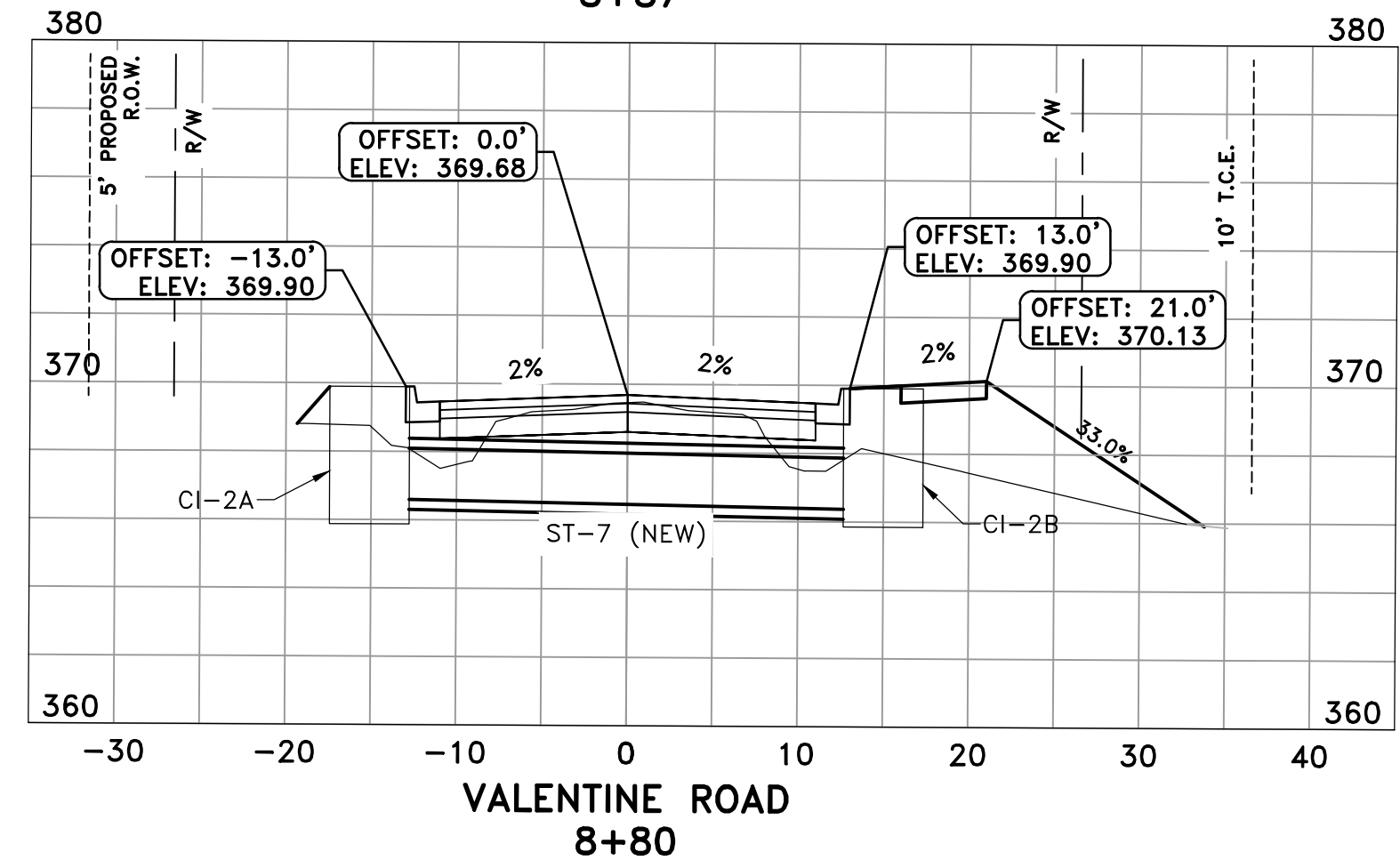
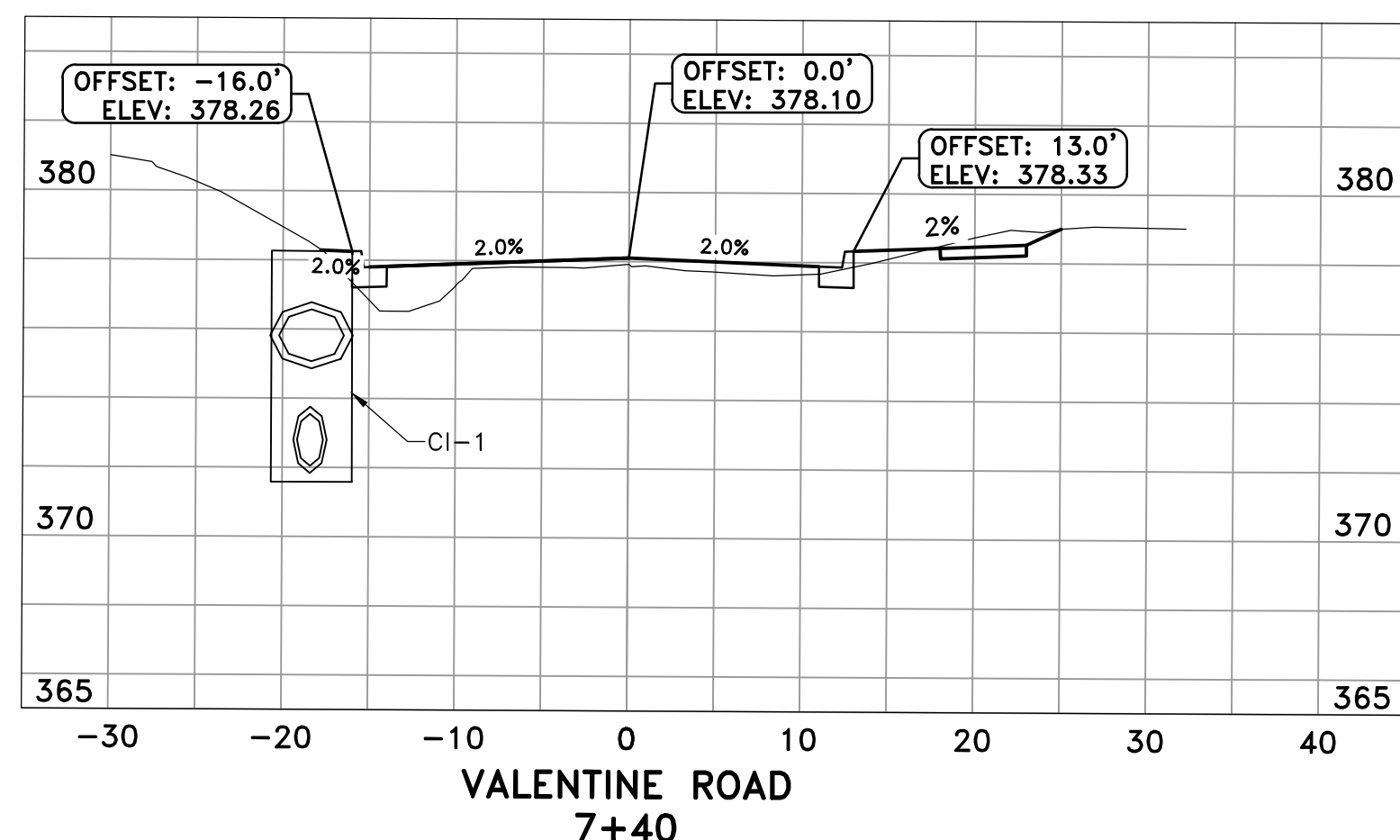
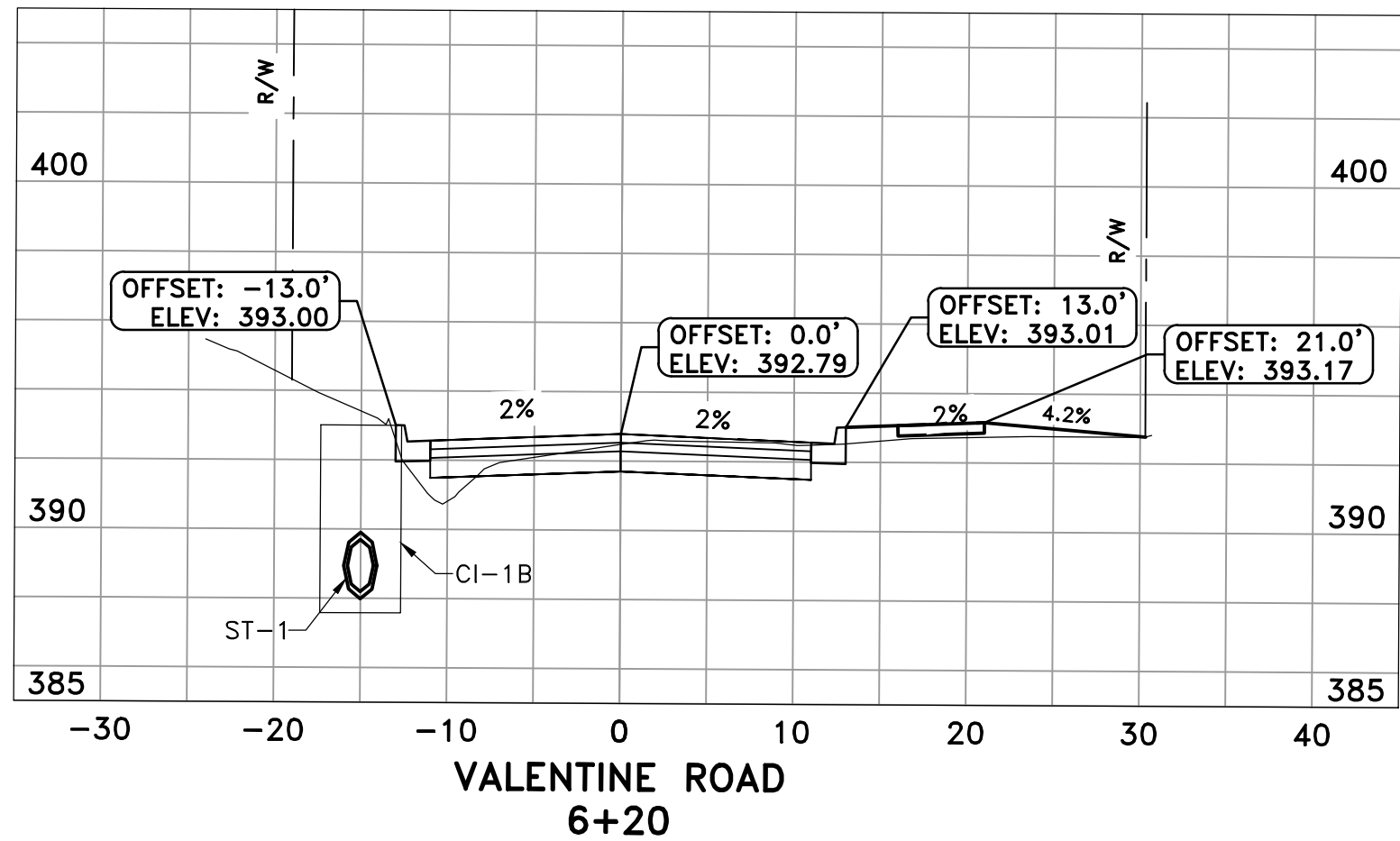
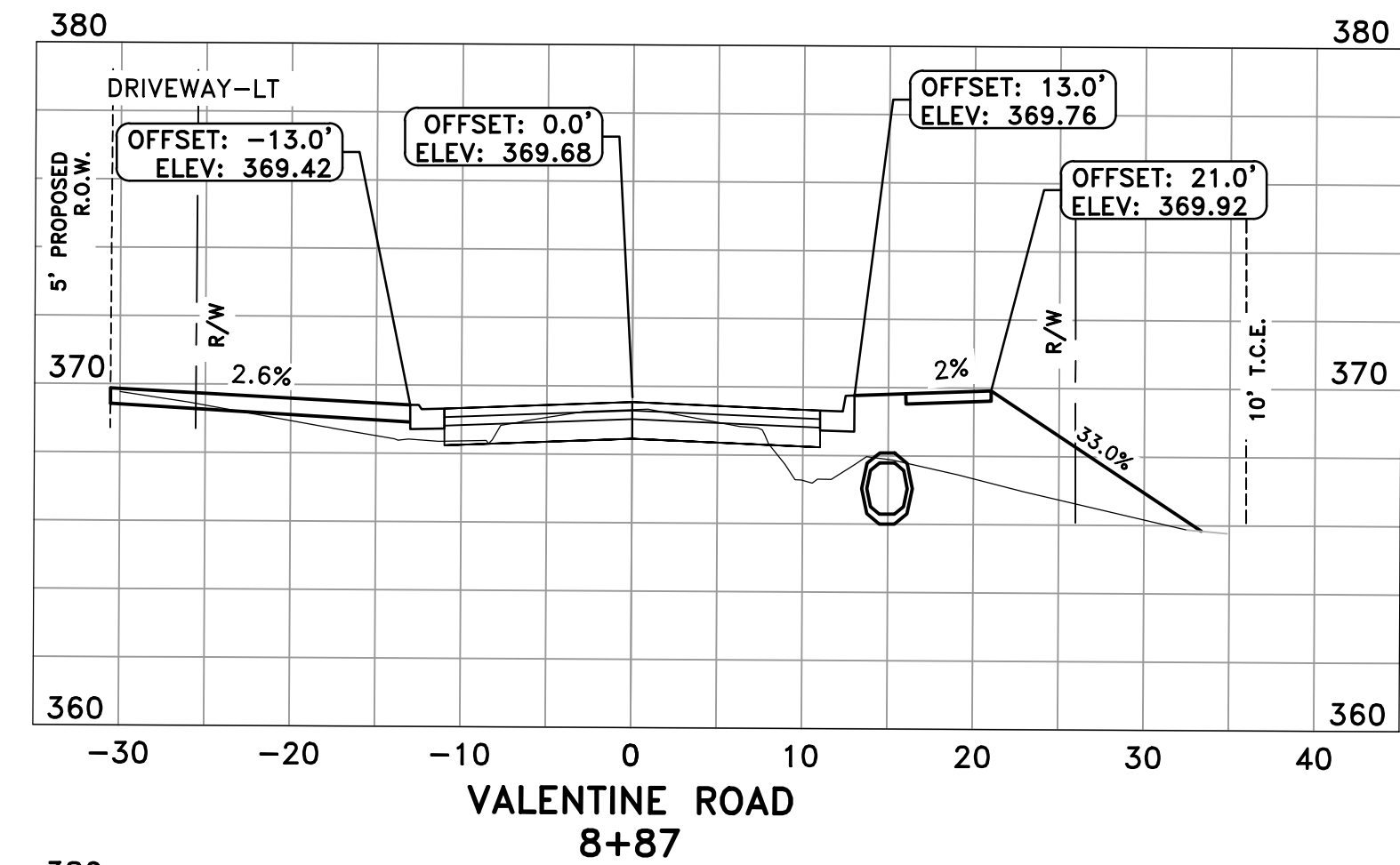
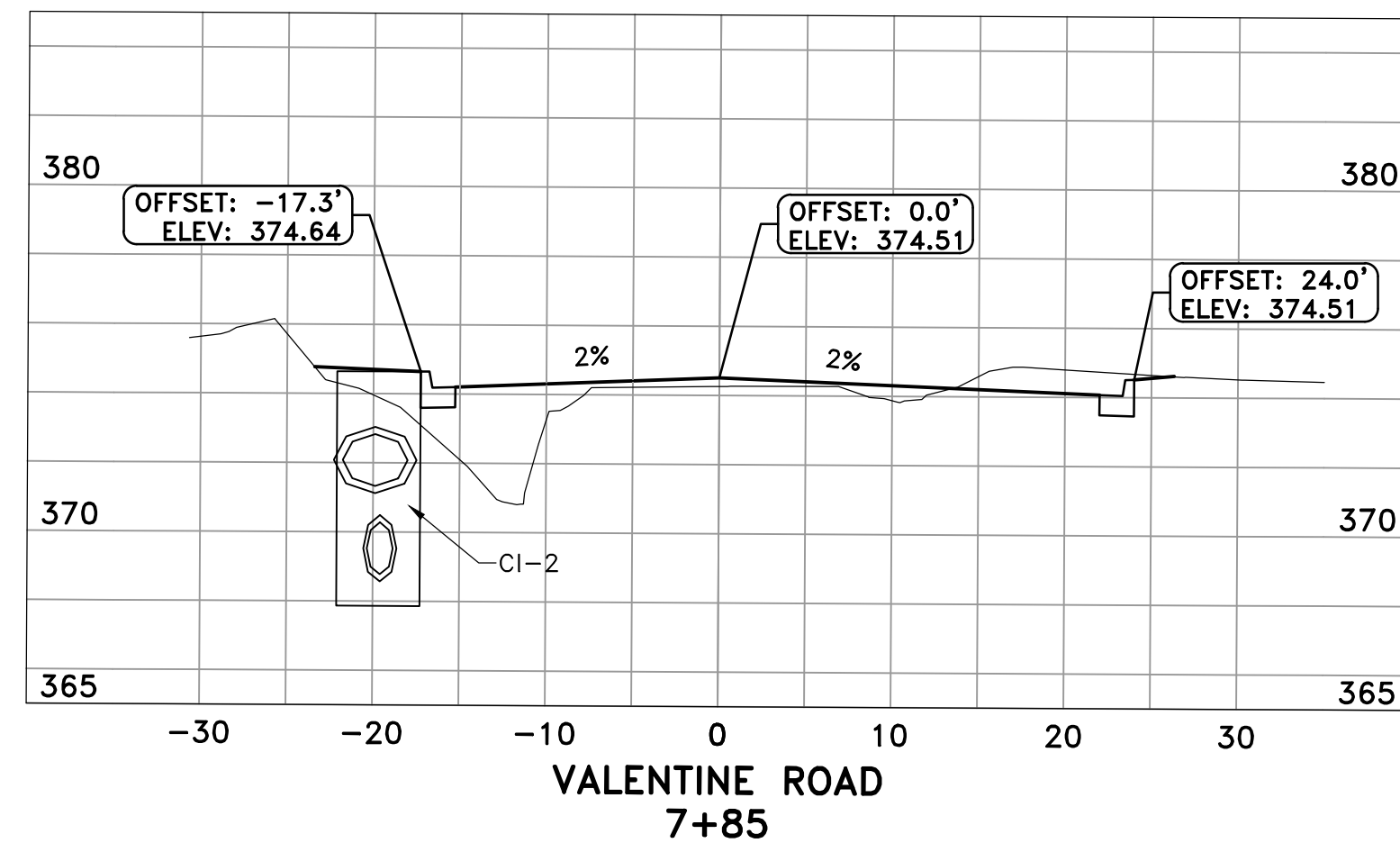
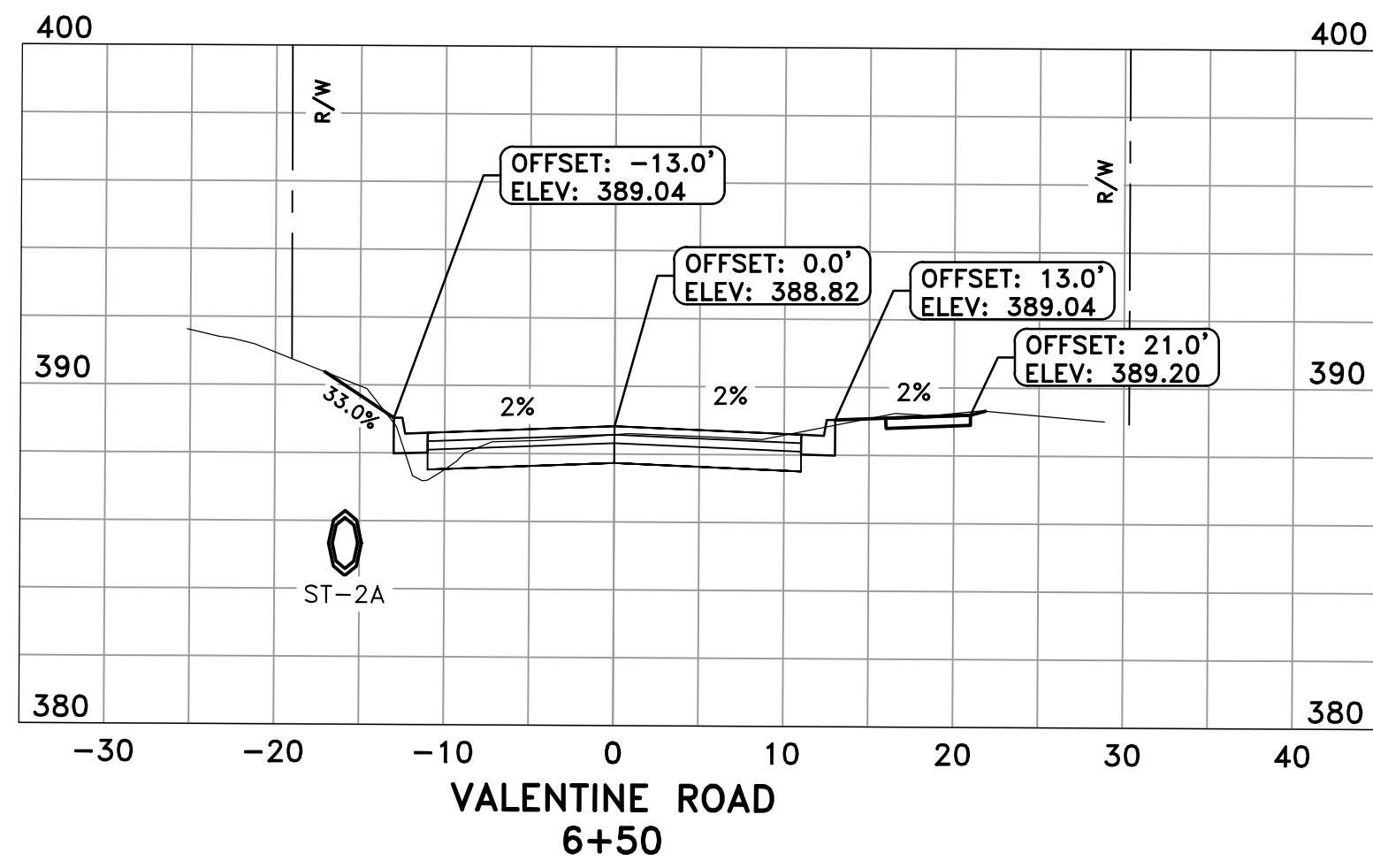
CITY OF LITTLE ROCK, ARKANSAS
S VALENTINE STREET RECONSTRUCTION
CROSS SECTIONS - I
90% SUBMITTAL

DEPARTMENT OF PUBLIC WORKS
CIVIL ENGINEERING
701 W. MARKHAM
LITTLE ROCK, ARKANSAS 72201



PRELIMINARY

DRAWN BY
ATV
DESIGNED
NHC & VJW
CHECKED
VJW
DATE
11-11-2019
SCALE
1"=10' HZ 1"=5' VT
PROJECT NO.
01-17-ST-57
SHEET NO.
C9



REVISIONS	DATE

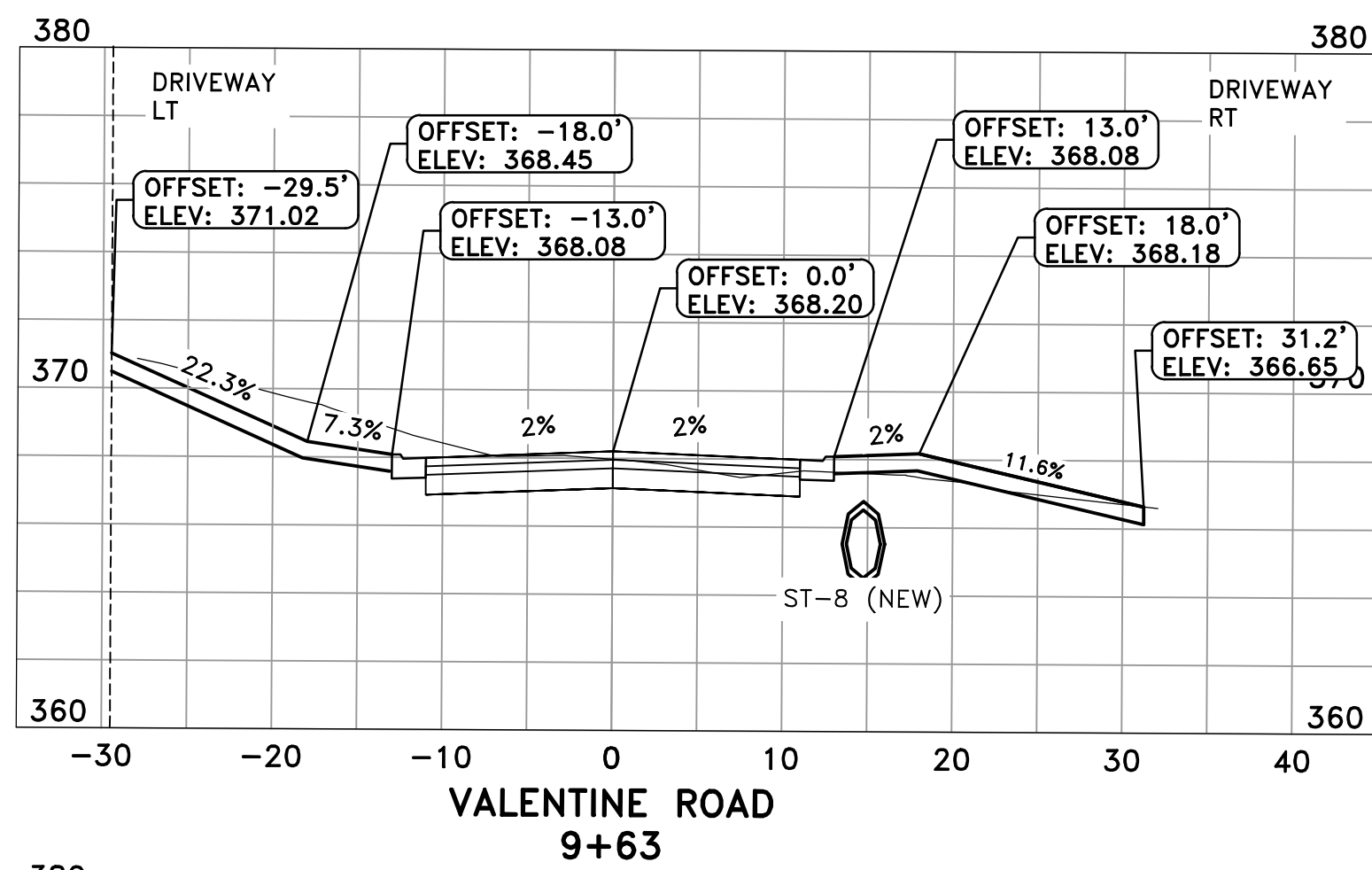
CITY OF LITTLE ROCK, ARKANSAS
S VALENTINE STREET RECONSTRUCTION
CROSS SECTIONS - II
90% SUBMITTAL

DEPARTMENT OF PUBLIC WORKS
CIVIL ENGINEERING
701 W. MARKHAM
LITTLE ROCK, ARKANSAS 72201

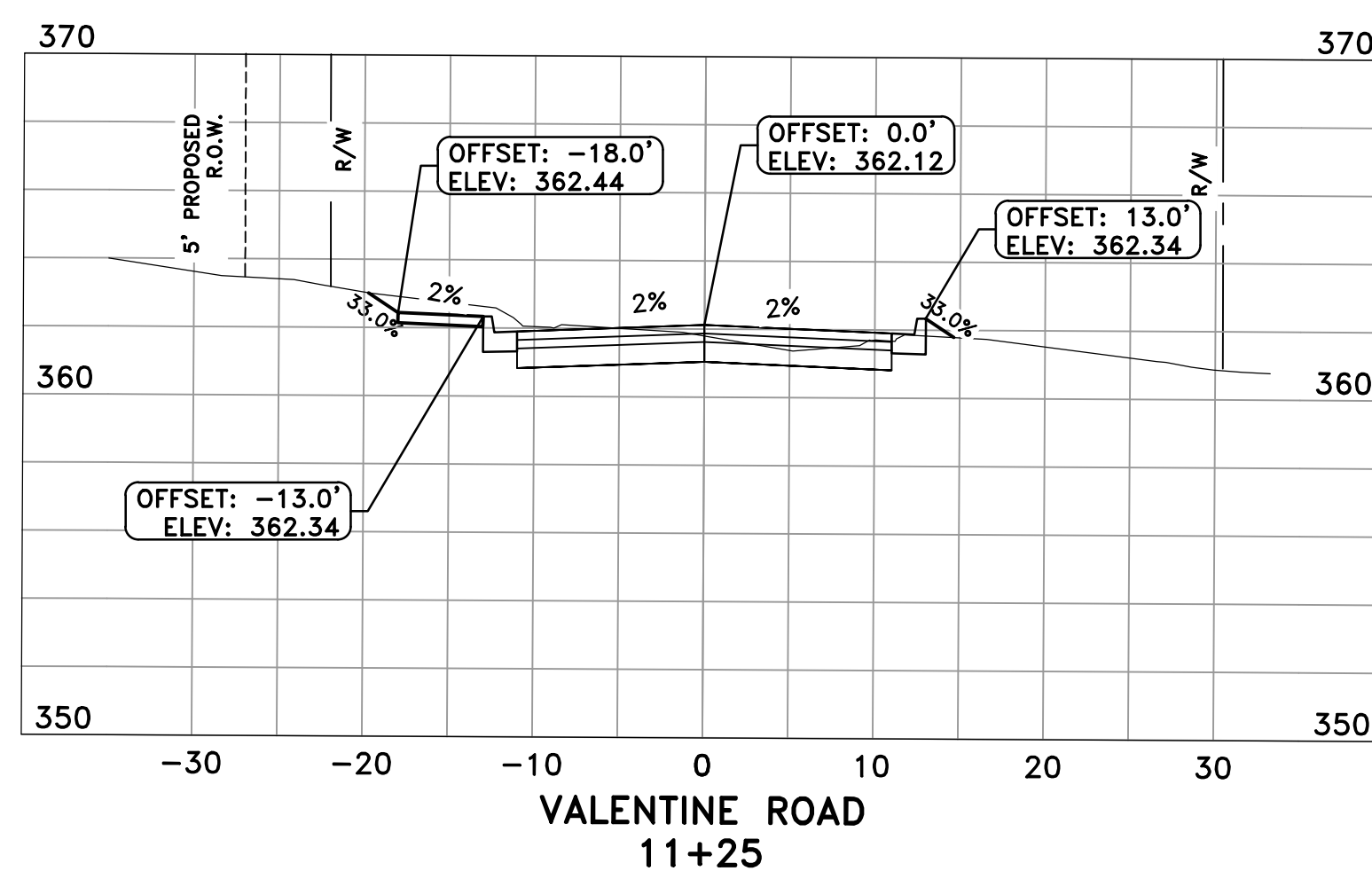


PRELIMINARY

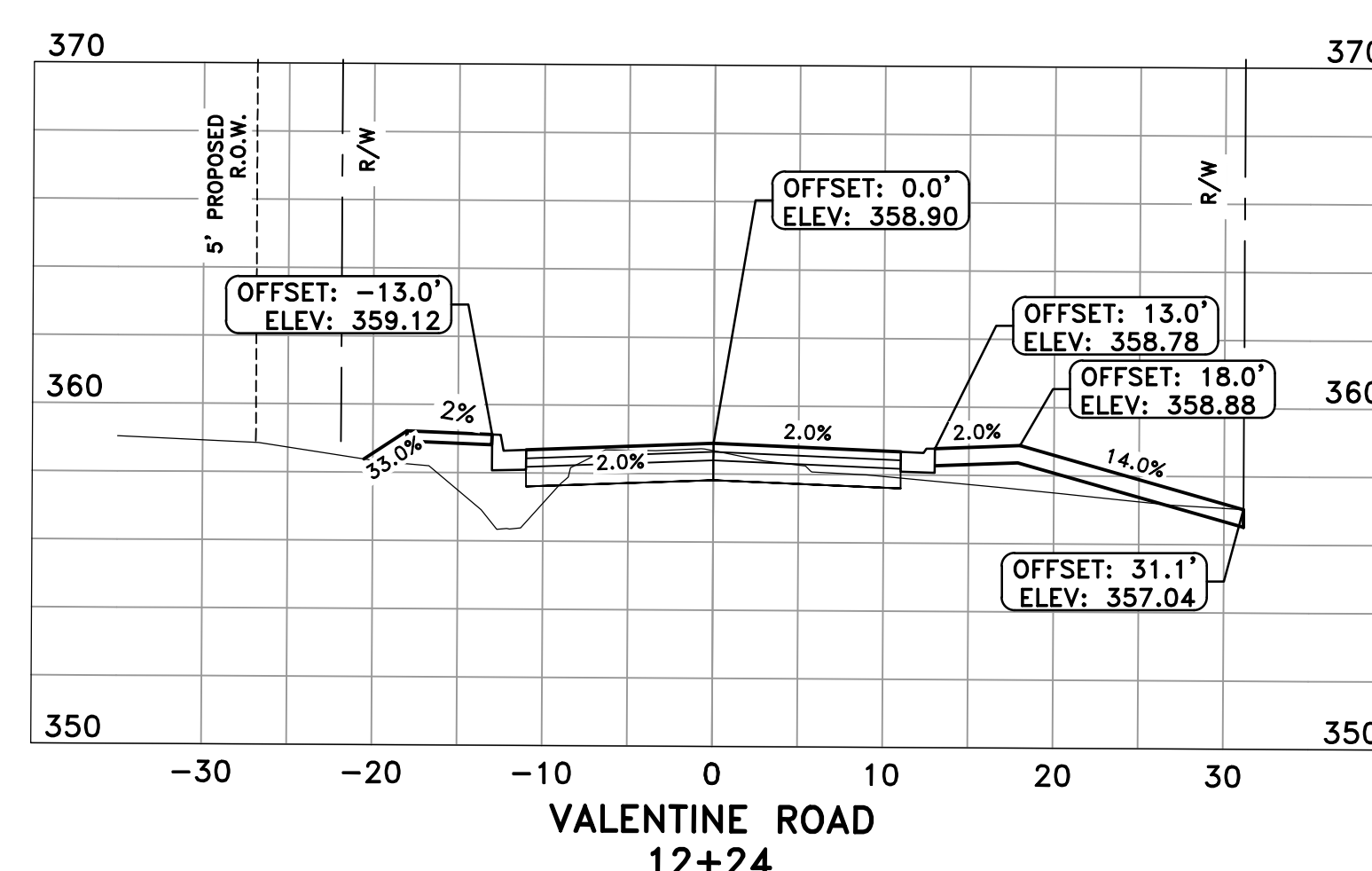
DRAWN BY
ATV
DESIGNED
NHC & VJW
CHECKED
VJW
DATE
11-11-2019
SCALE
1"=10' HZ 1"=5' VT
PROJECT NO.
01-17-ST-57
SHEET NO.
C10



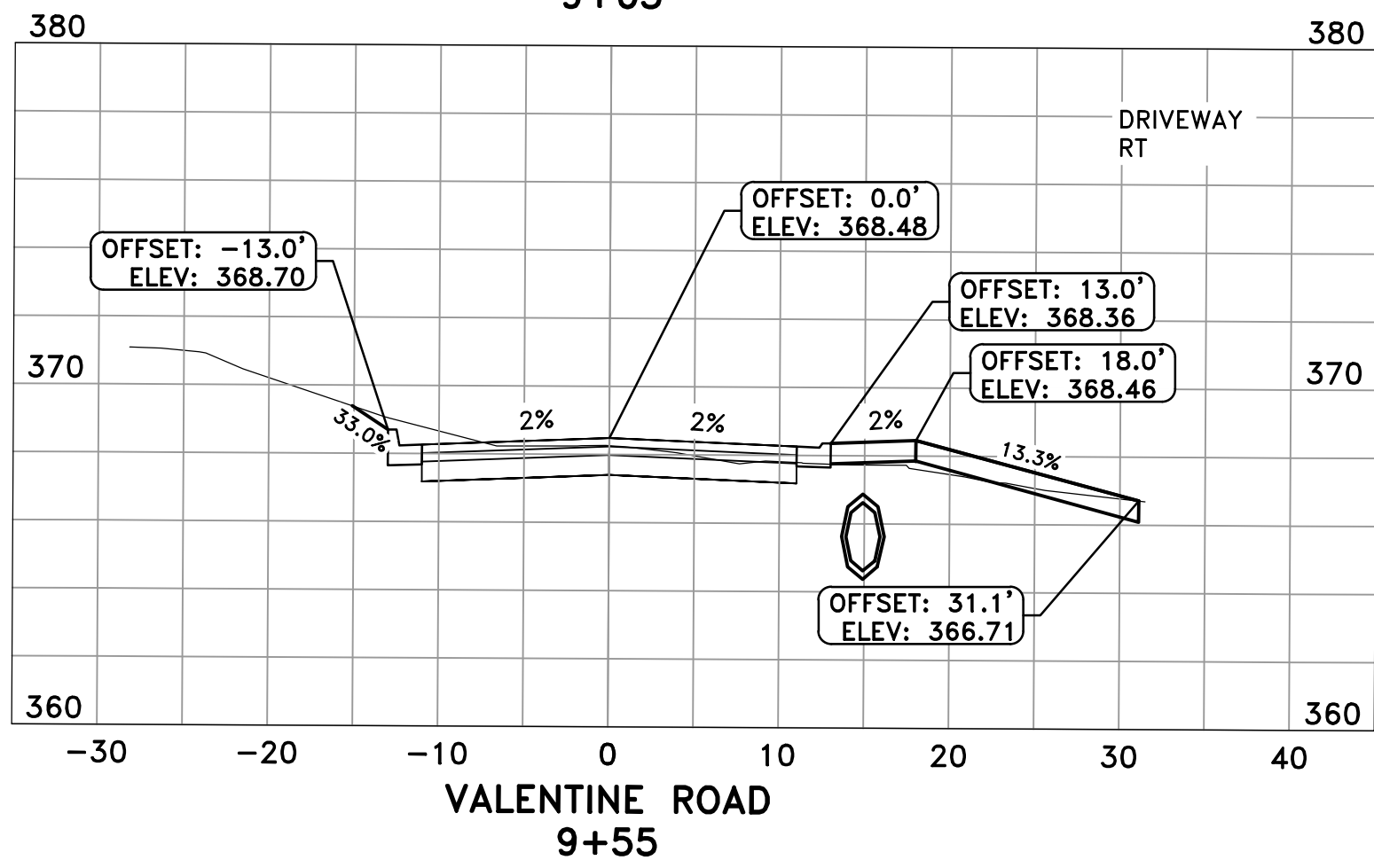
VALENTINE ROAD
9+63



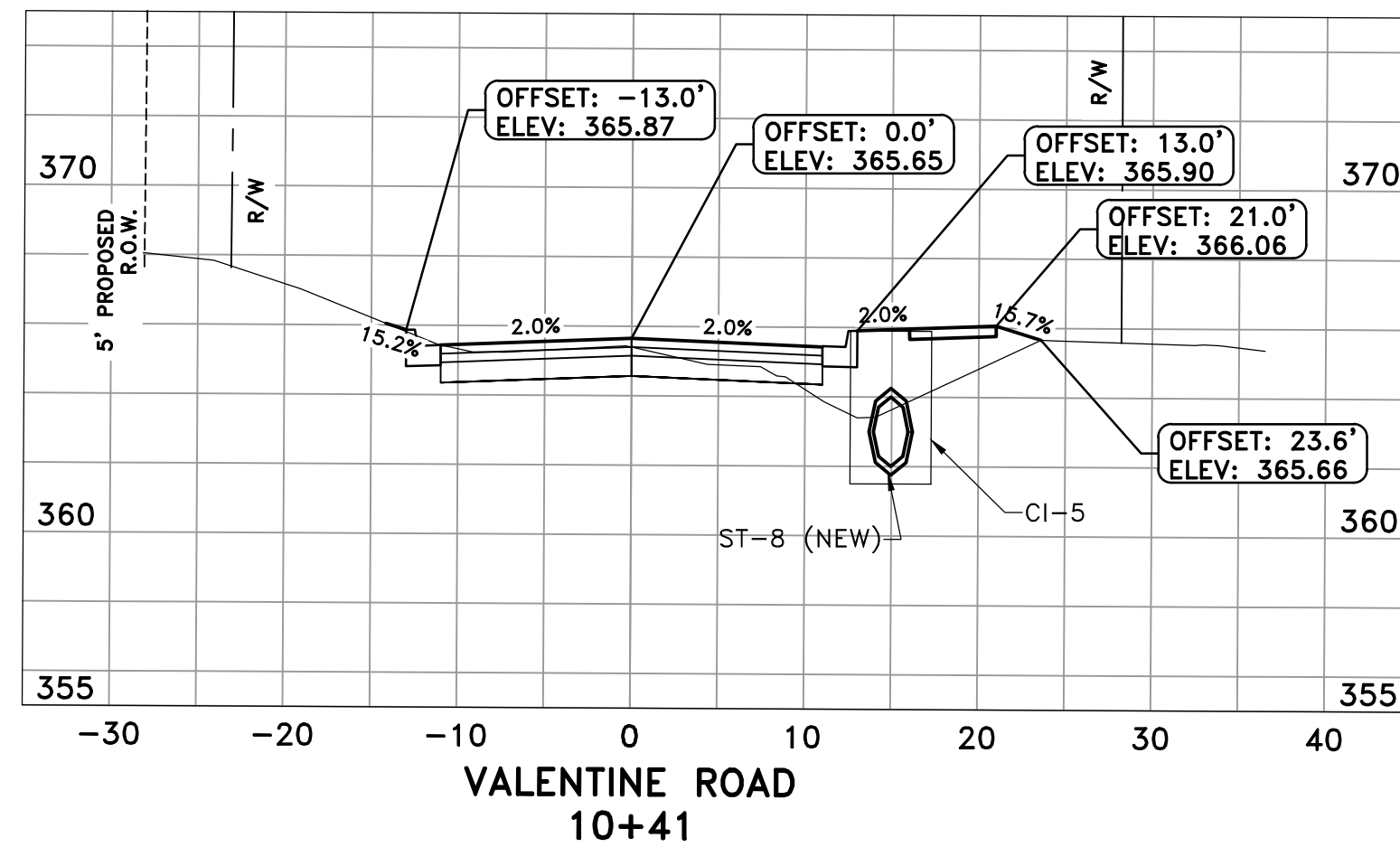
VALENTINE ROAD
11+25



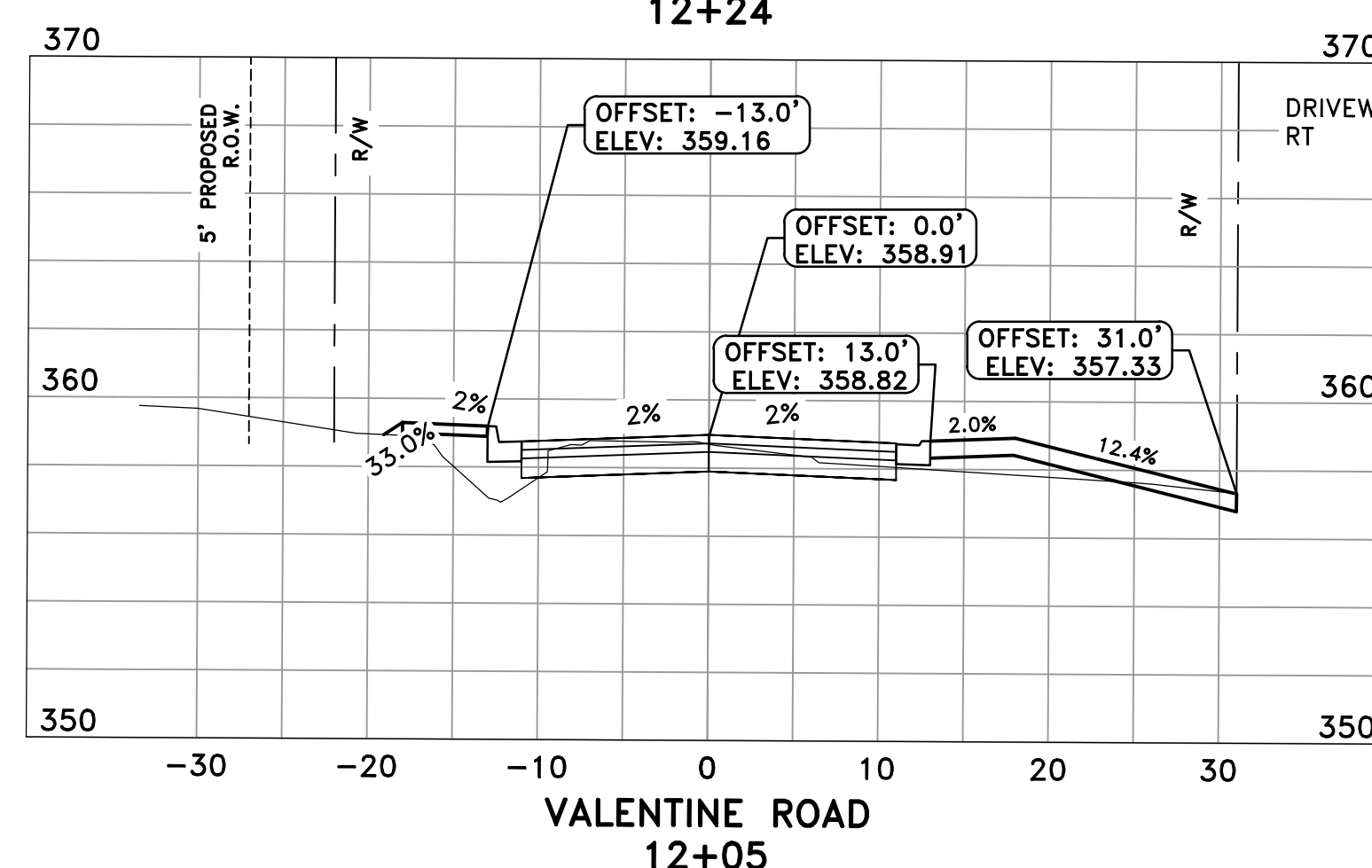
VALENTINE ROAD
12+24



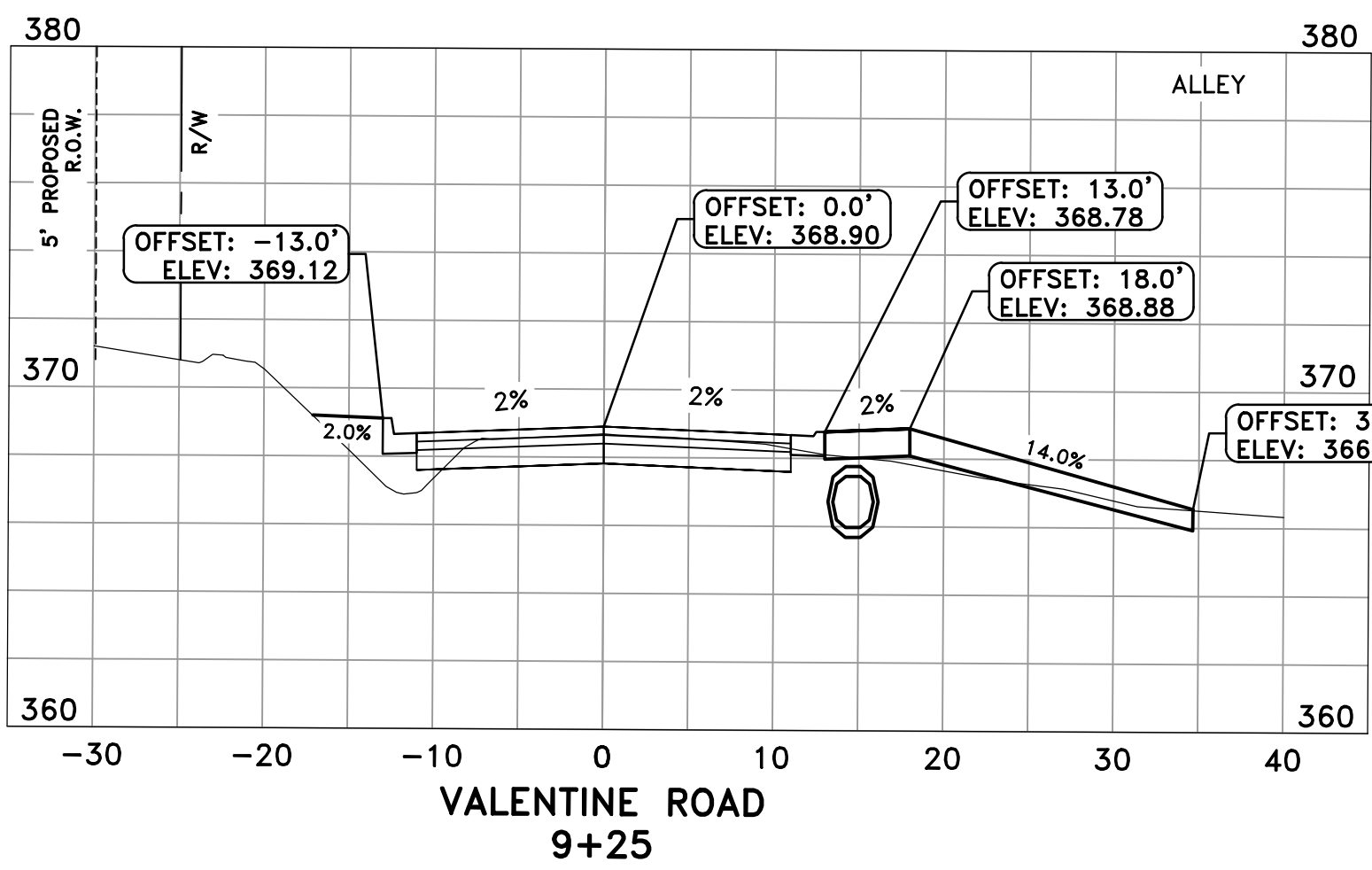
VALENTINE ROAD
9+55



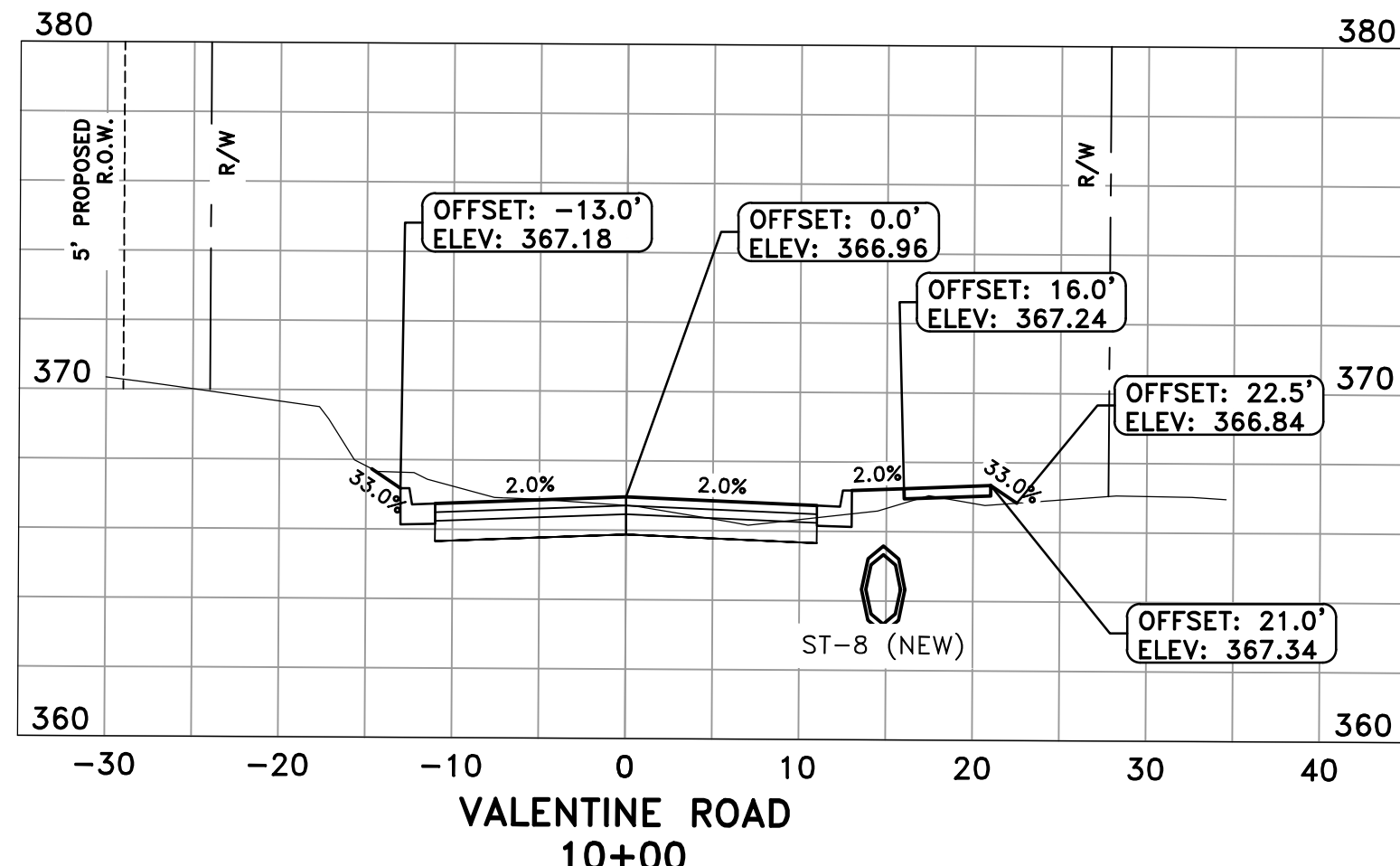
VALENTINE ROAD
10+41



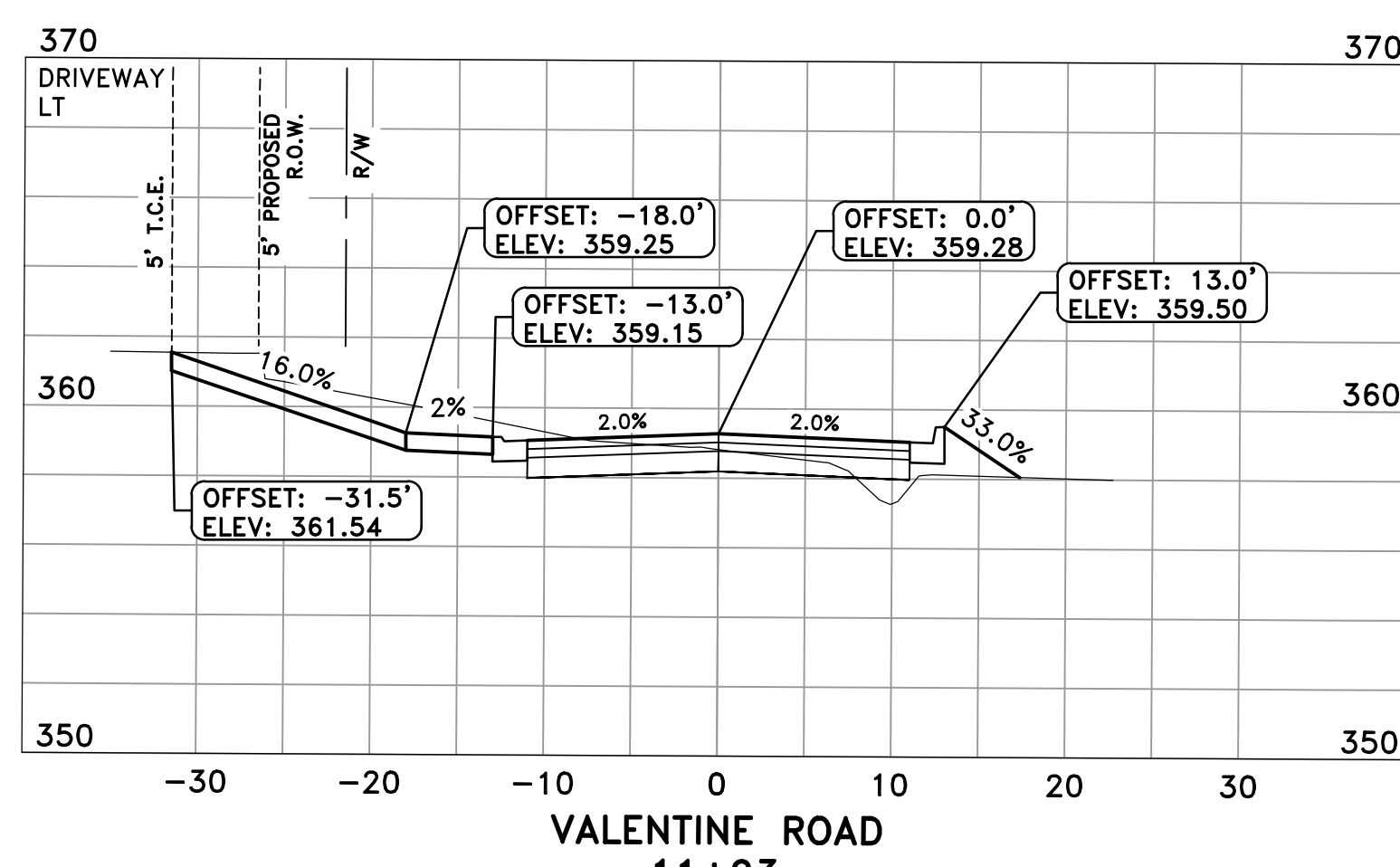
VALENTINE ROAD
12+05



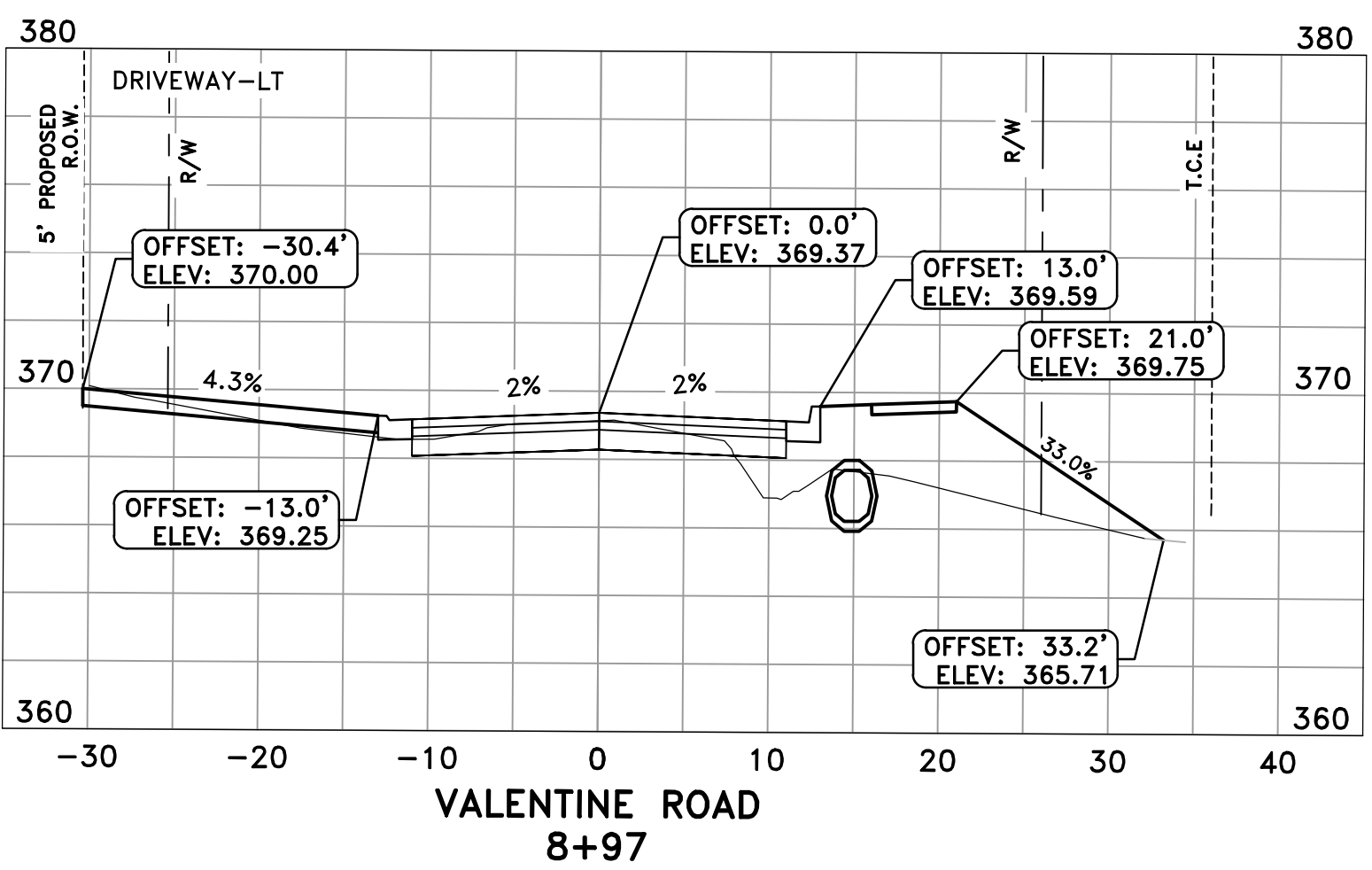
VALENTINE ROAD
9+25



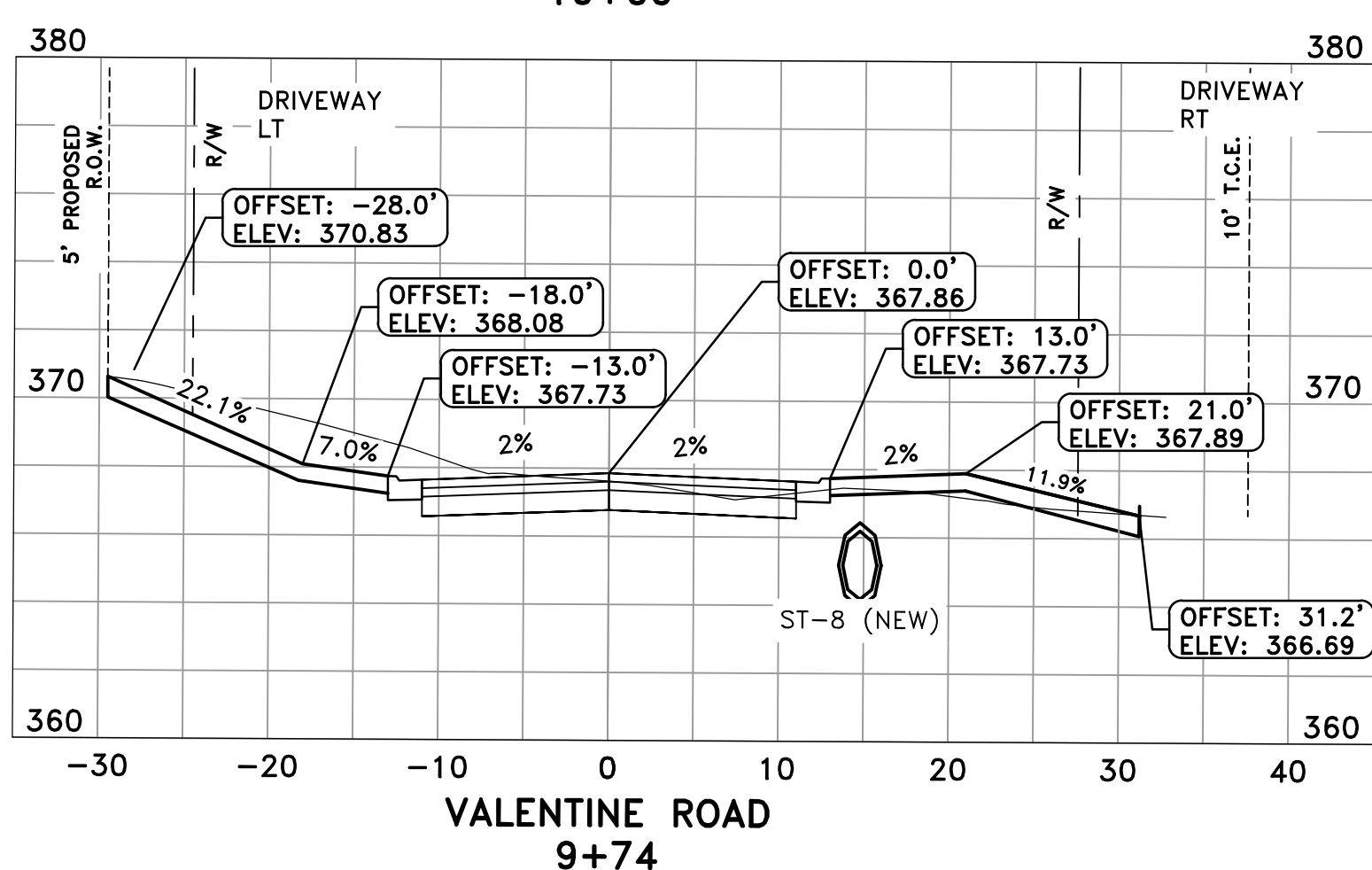
VALENTINE ROAD
10+00



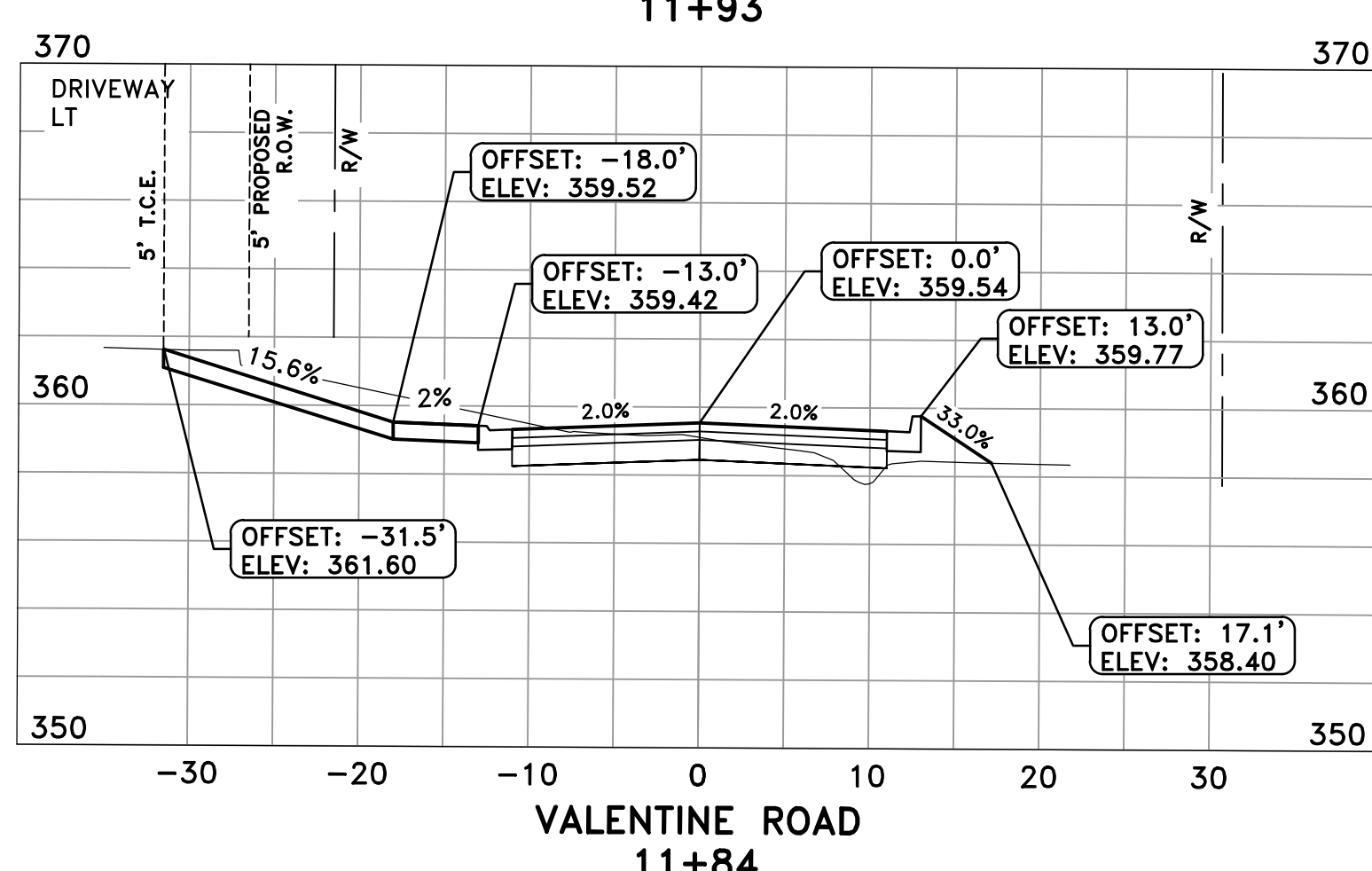
VALENTINE ROAD
11+93



VALENTINE ROAD
8+97



VALENTINE ROAD
9+74



VALENTINE ROAD
11+84

REVISIONS	DATE

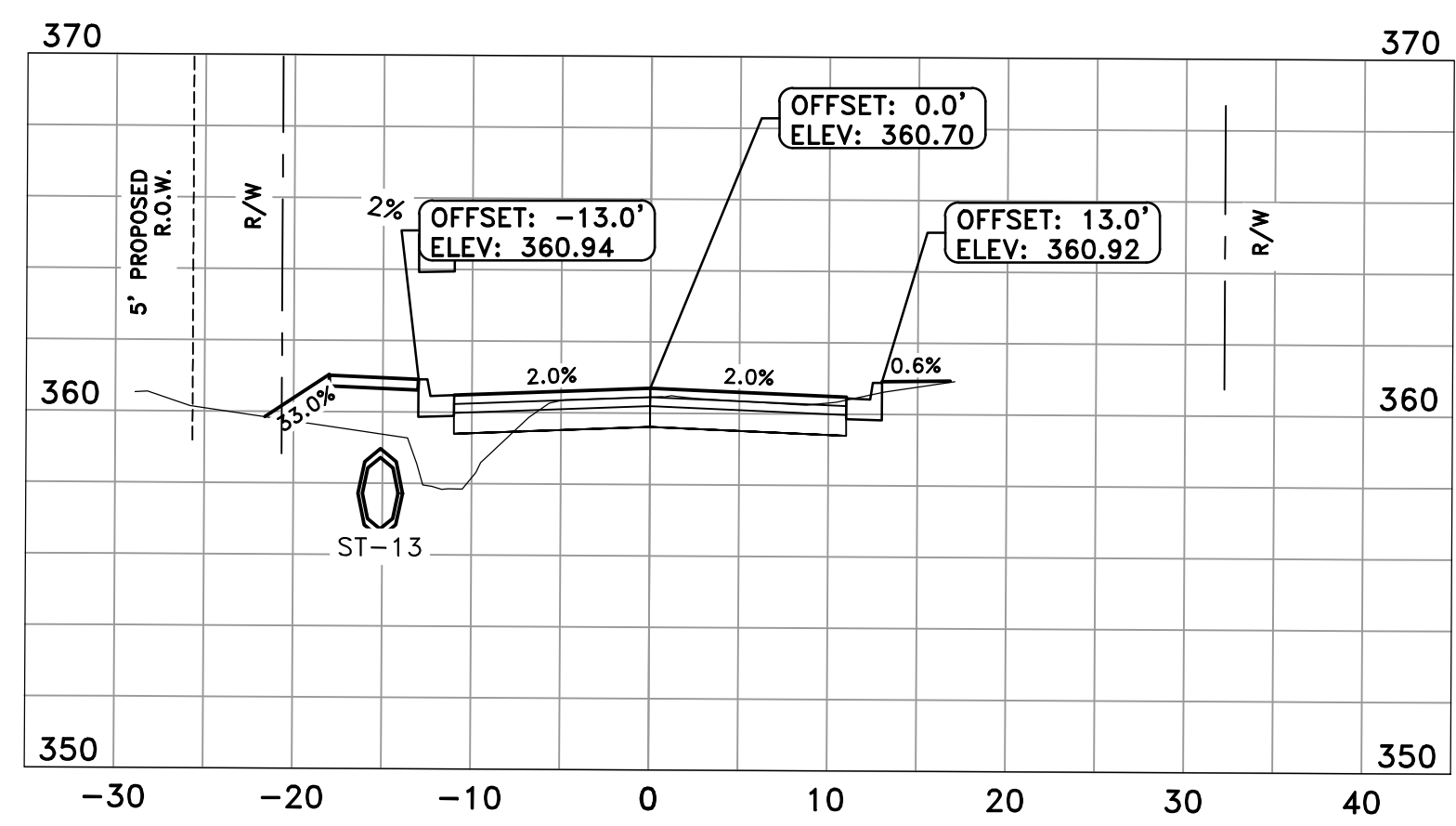
CITY OF LITTLE ROCK, ARKANSAS
S VALENTINE STREET RECONSTRUCTION
CROSS SECTIONS - II
90% SUBMITTAL

DEPARTMENT OF PUBLIC WORKS
CIVIL ENGINEERING
701 W. MARKHAM
LITTLE ROCK, ARKANSAS 72201

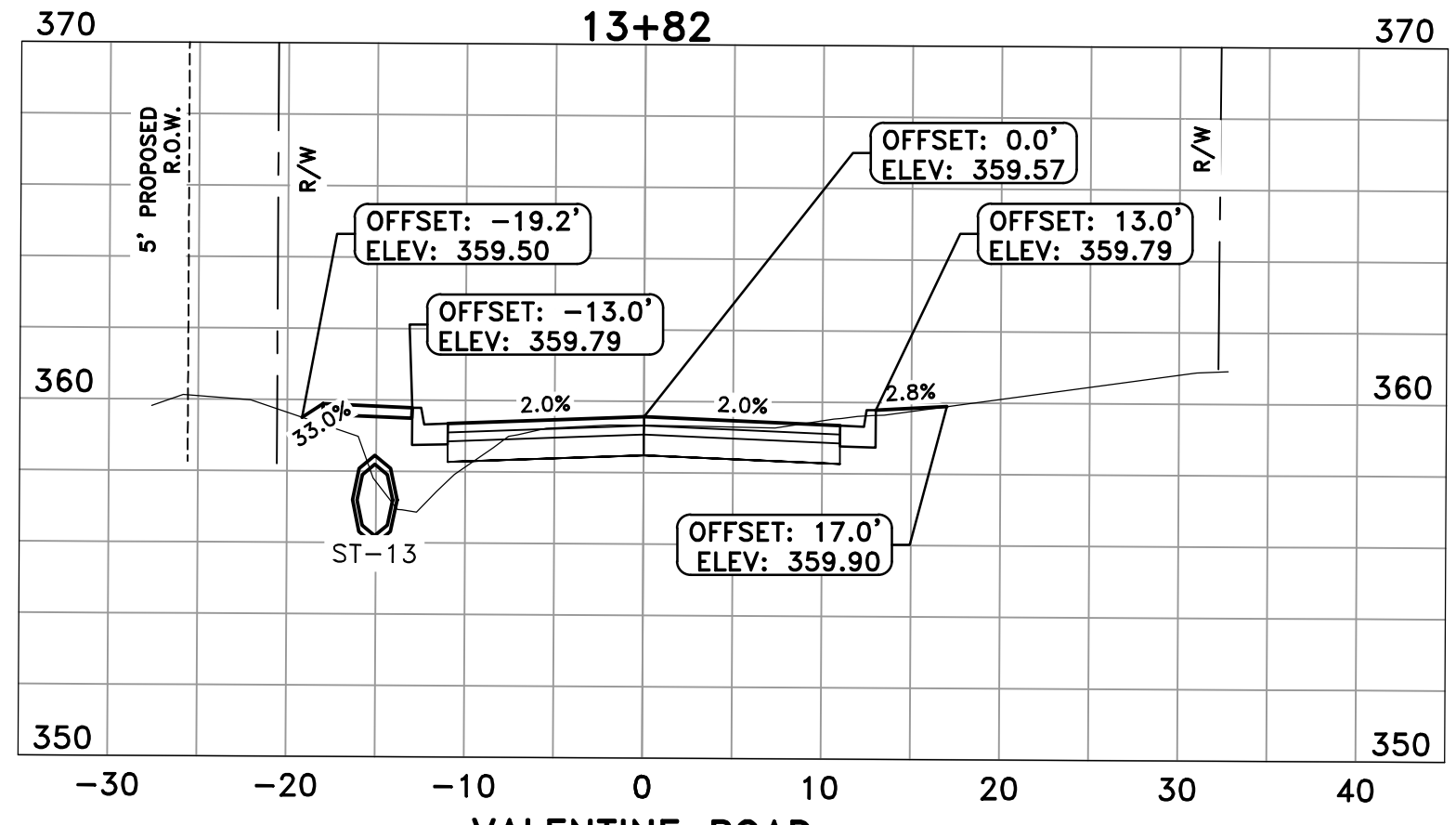
PRELIMINARY

DRAWN BY
ATV
DESIGNED
NHC & VJW
CHECKED
VJW
DATE
11-11-2019
SCALE
1"=10' HZ 1"=5' VT
PROJECT NO.
01-17-ST-57
SHEET NO.
C11

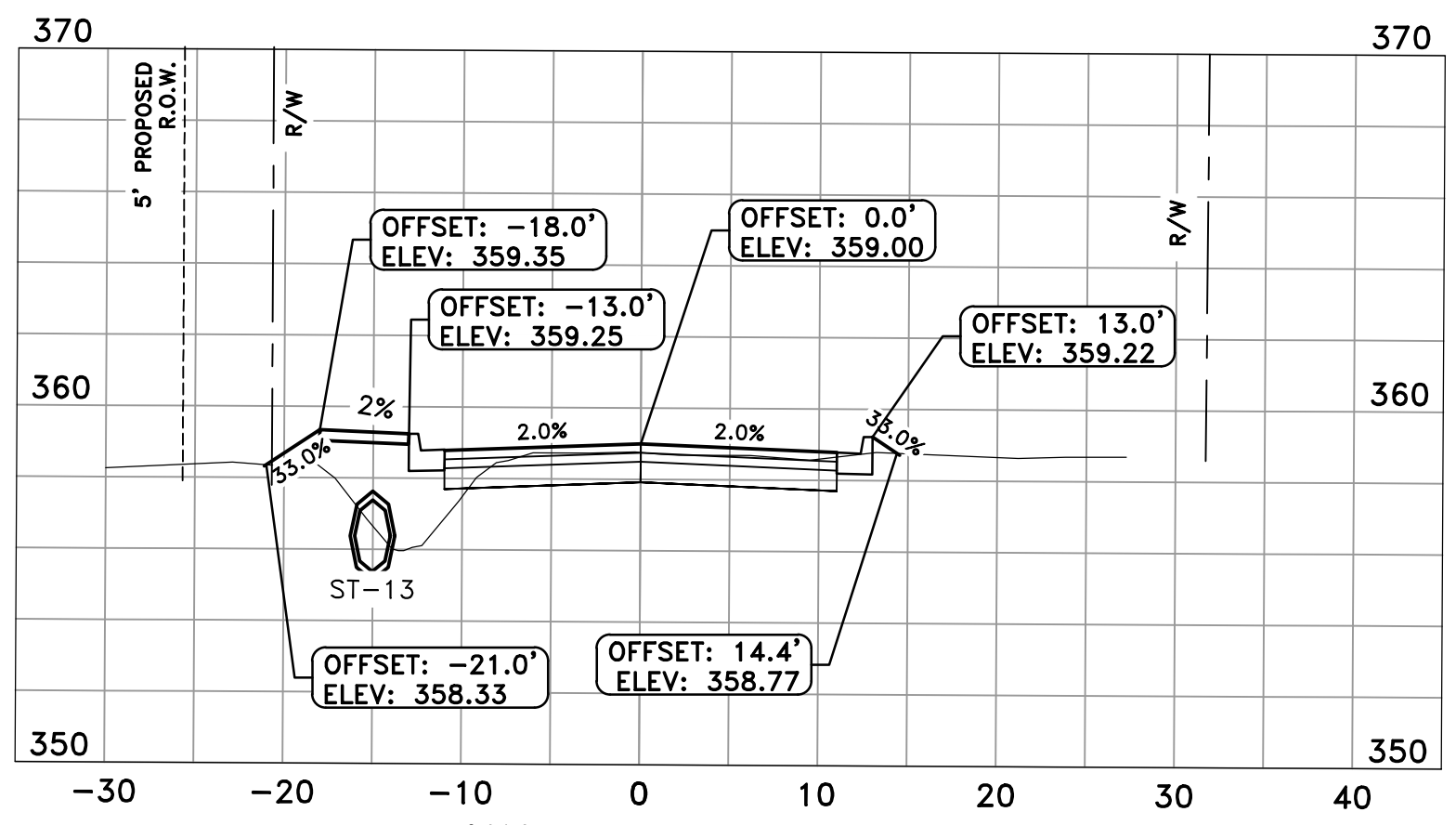
REVISIONS	DATE



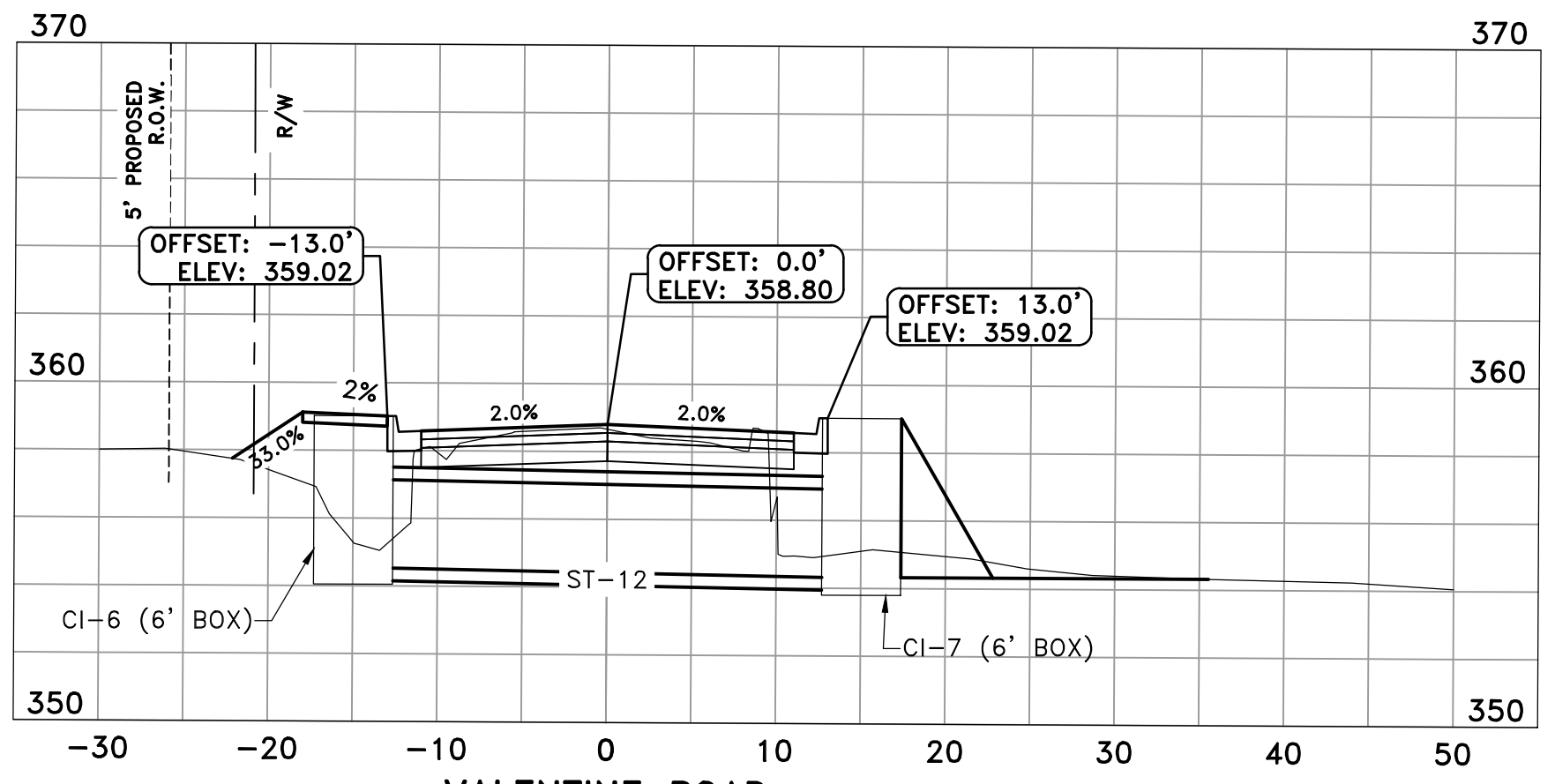
VALENTINE ROAD
13+82



VALENTINE ROAD
13+50




VALENTINE ROAD
13+00



VALENTINE ROAD
12+48

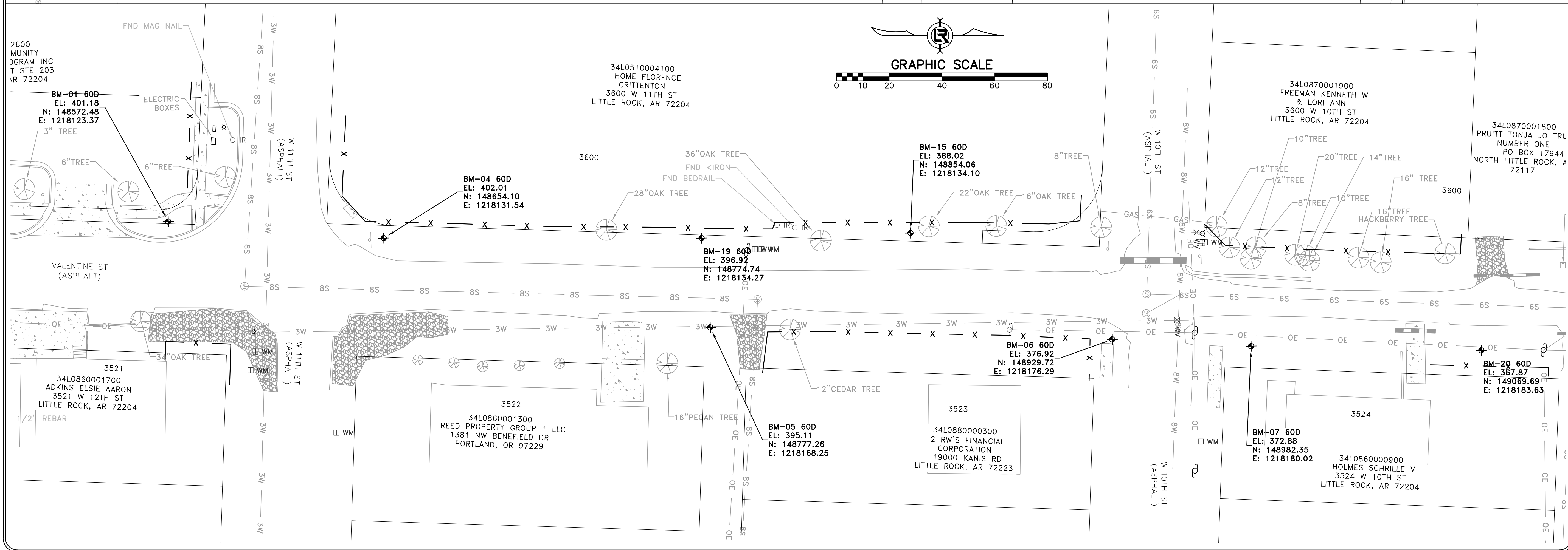
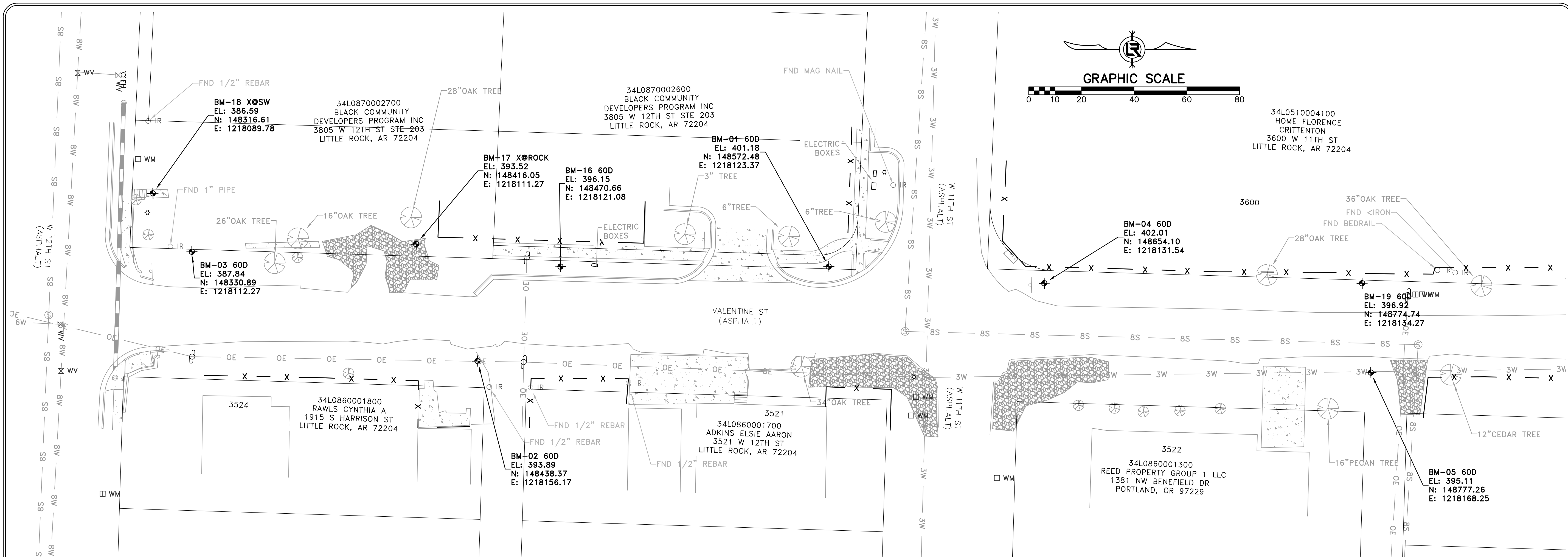
CITY OF LITTLE ROCK, ARKANSAS
S VALENTINE STREET RECONSTRUCTION
CROSS SECTIONS - III
60% SUBMITTAL

DEPARTMENT OF PUBLIC WORKS
CIVIL ENGINEERING
701 W. MARKHAM
LITTLE ROCK, ARKANSAS 72201



PRELIMINARY

DRAWN BY
ATV
DESIGNED
NHC & VJW
CHECKED
VJW
DATE
05-13-2019
SCALE
1"=10' HZ 1"=5' VT
PROJECT NO.
01-17-ST-57
SHEET NO.
C12



REVISIONS	DATE

CITY OF LITTLE ROCK, ARKANSAS
VALENTINE STREET RECONSTRUCTION
SURVEY CONTROL I
90% REVIEW

DEPARTMENT OF PUBLIC WORKS
CIVIL ENGINEERING
701 W. MARKHAM
LITTLE ROCK, ARKANSAS 72201

PRELIMINARY

DRAWN BY
GPW
DESIGNED
NHC
CHECKED
VJW
DATE
11-11-2019
SCALE
1"=20' (22X34)
PROJECT NO.
01-17-ST-57
SHEET NO.
C13



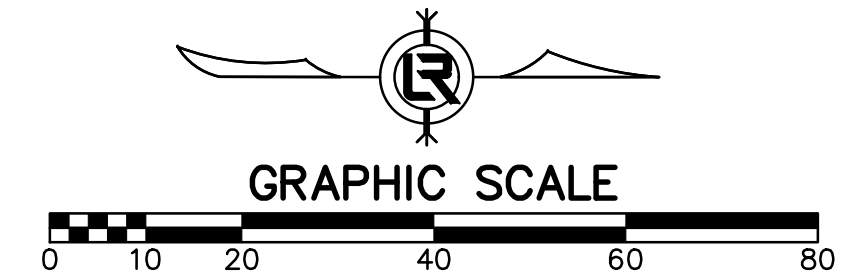
REVISIONS	DATE

CITY OF LITTLE ROCK, ARKANSAS
VALENTINE STREET RECONSTRUCTION
 SURVEY CONTROL II
 90% REVIEW

DEPARTMENT OF PUBLIC WORKS
 CIVIL ENGINEERING
 701 W. MARKHAM
 LITTLE ROCK, ARKANSAS 72201

PRELIMINARY

DRAWN BY
 GPW
 DESIGNED
 NHC
 CHECKED
 VJW
 DATE
 11-11-2019
 SCALE
 1"=20' (22X34)
 PROJECT NO.
 01-17-ST-57
 SHEET NO.
C14

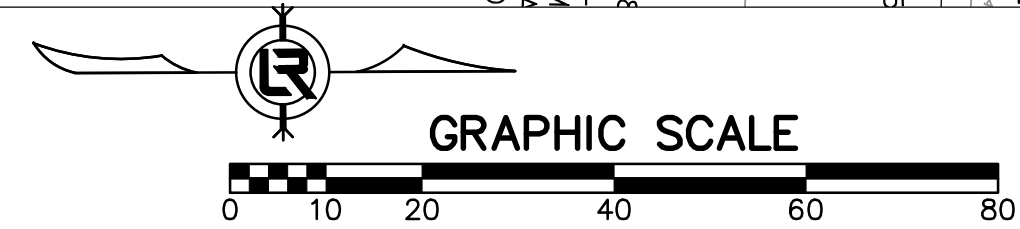
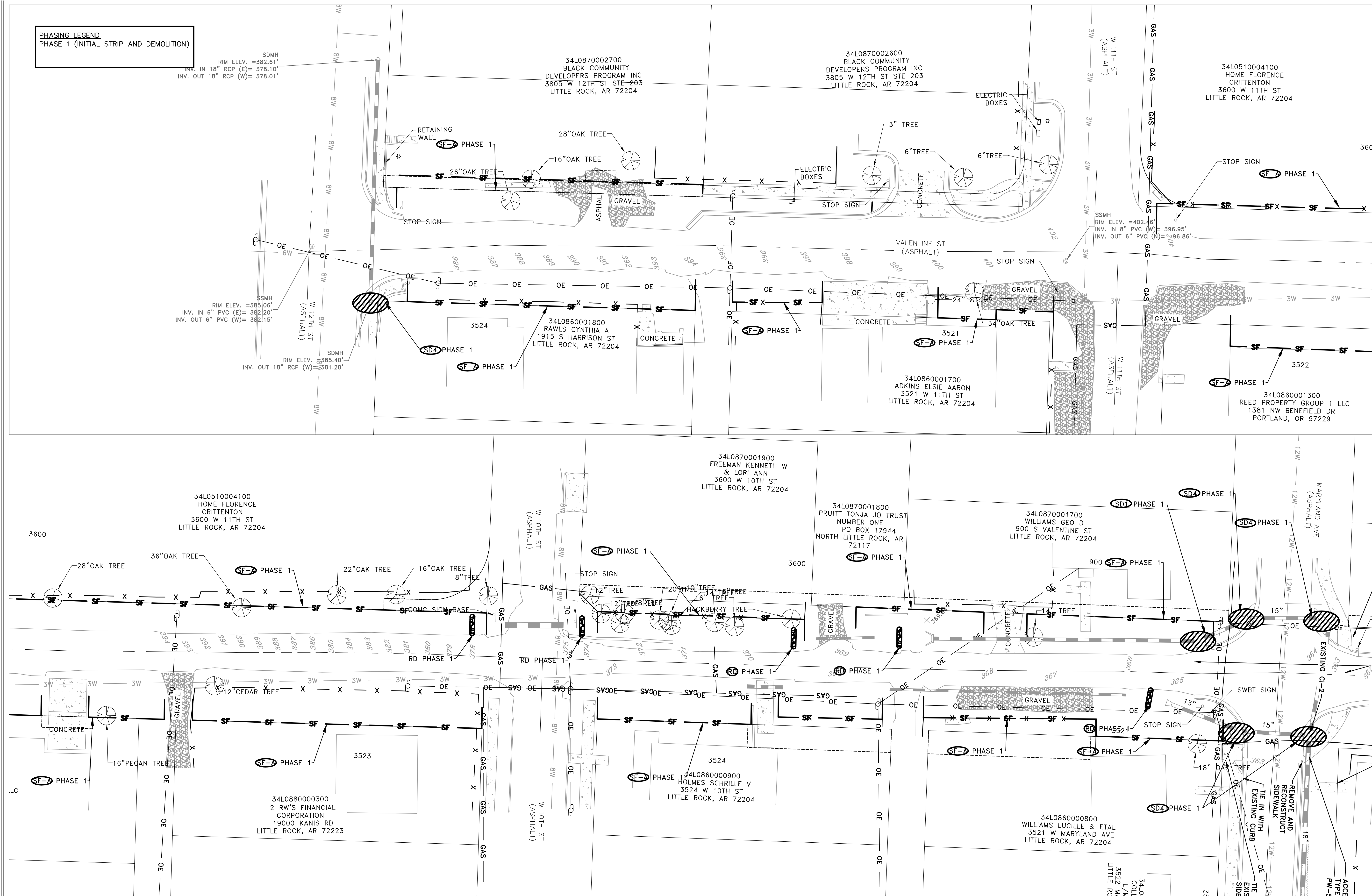


PHASING LEGEND
 PHASE 1 (INITIAL STRIP AND DEMOLITION)

SDMH
 RIM ELEV. = 382.61'
 INV. IN 18" RCP (E) = 378.10'
 INV. OUT 18" RCP (W) = 378.01'

SSMH
 RIM ELEV. = 385.06'
 INV. IN 6" PVC (E) = 382.20'
 INV. OUT 6" PVC (W) = 382.15'

SDMH
 RIM ELEV. = 385.40'
 INV. OUT 18" RCP (W) = 381.20'



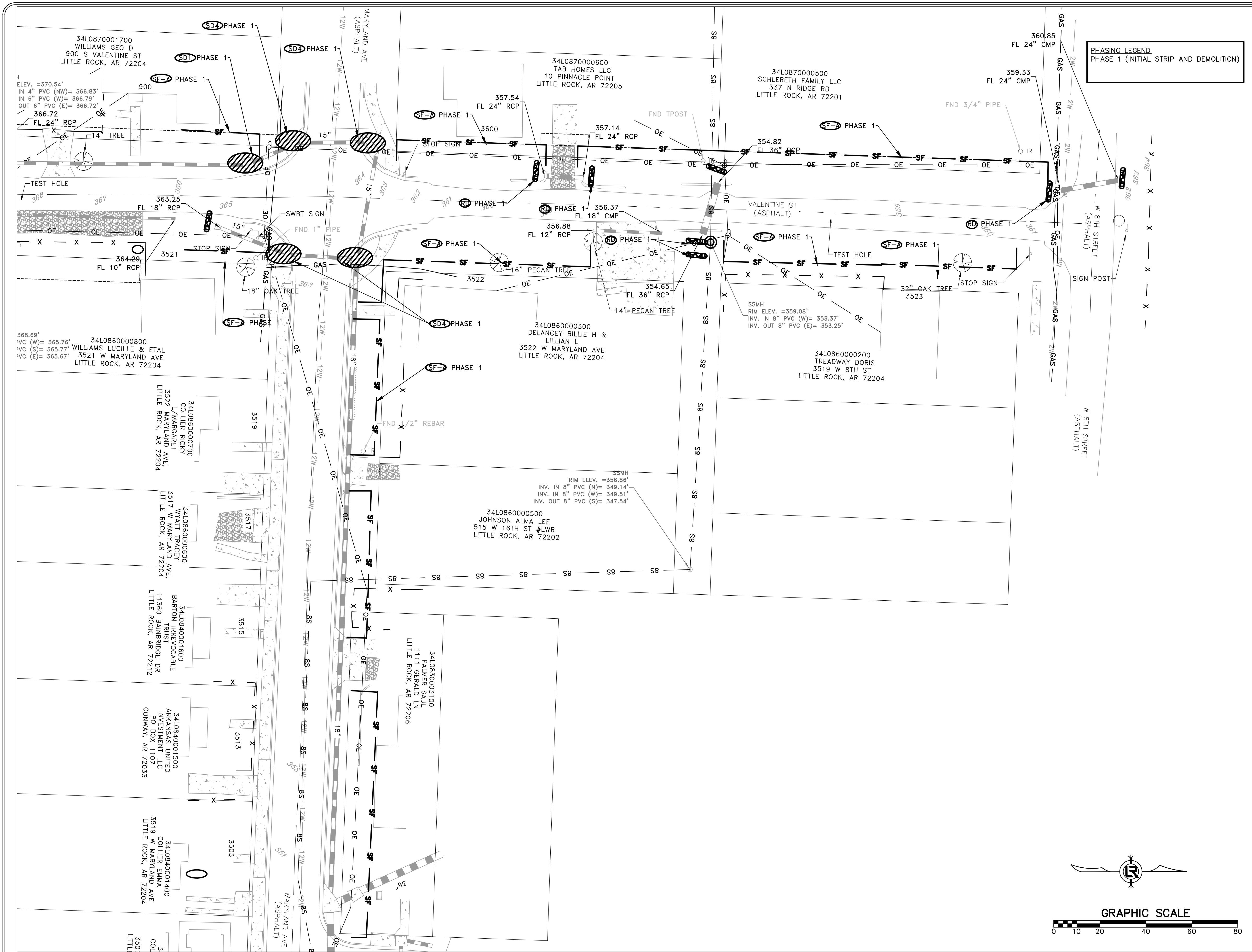
REVISIONS	DATE

CITY OF LITTLE ROCK, ARKANSAS
 S VALENTINE STREET RECONSTRUCTION
 PHASE 1 - EROSION CONTROL PLAN I
 90% SUBMITTAL

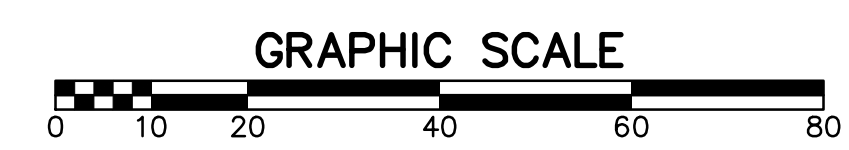
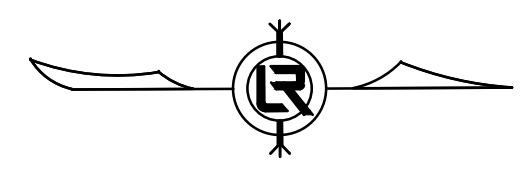
DEPARTMENT OF PUBLIC WORKS
 CIVIL ENGINEERING
 701 W. MARKHAM
 LITTLE ROCK, ARKANSAS 72201

PRELIMINARY

DRAWN BY
 ATV
 DESIGNED
 NHC & VJW
 CHECKED
 VJW
 DATE
 11-11-2019
 SCALE
 1"=20' (22X34)
 PROJECT NO.
 01-17-ST-57
 SHEET NO.
 C15



PHASING LEGEND
 PHASE 1 (INITIAL STRIP AND DEMOLITION)



REVISIONS	DATE

CITY OF LITTLE ROCK, ARKANSAS
S VALENTINE STREET RECONSTRUCTION
 PHASE 1 - EROSION CONTROL PLAN II
 90% SUBMITTAL

DEPARTMENT OF PUBLIC WORKS
 CIVIL ENGINEERING
 701 W. MARKHAM
 LITTLE ROCK, ARKANSAS 72201

PRELIMINARY

DRAWN BY
 ATV
 DESIGNED
 NHC & VJW
 CHECKED
 VJW
 DATE
 11-11-2019
 SCALE
 1"=20' (22X34)
 PROJECT NO.
 01-17-ST-57
 SHEET NO.
C16

PHASING LEGEND
 PHASE 2 (NEW DRAINAGE AND BASE COURSE IN PLACE)
 PHASE 3 (PAVED, GRASS NOT YET ESTABLISHED)

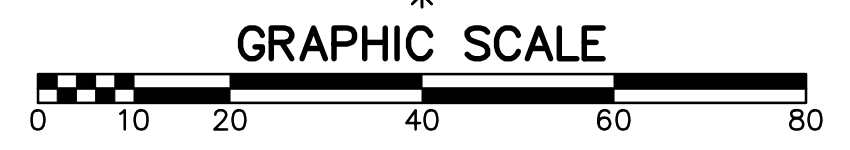
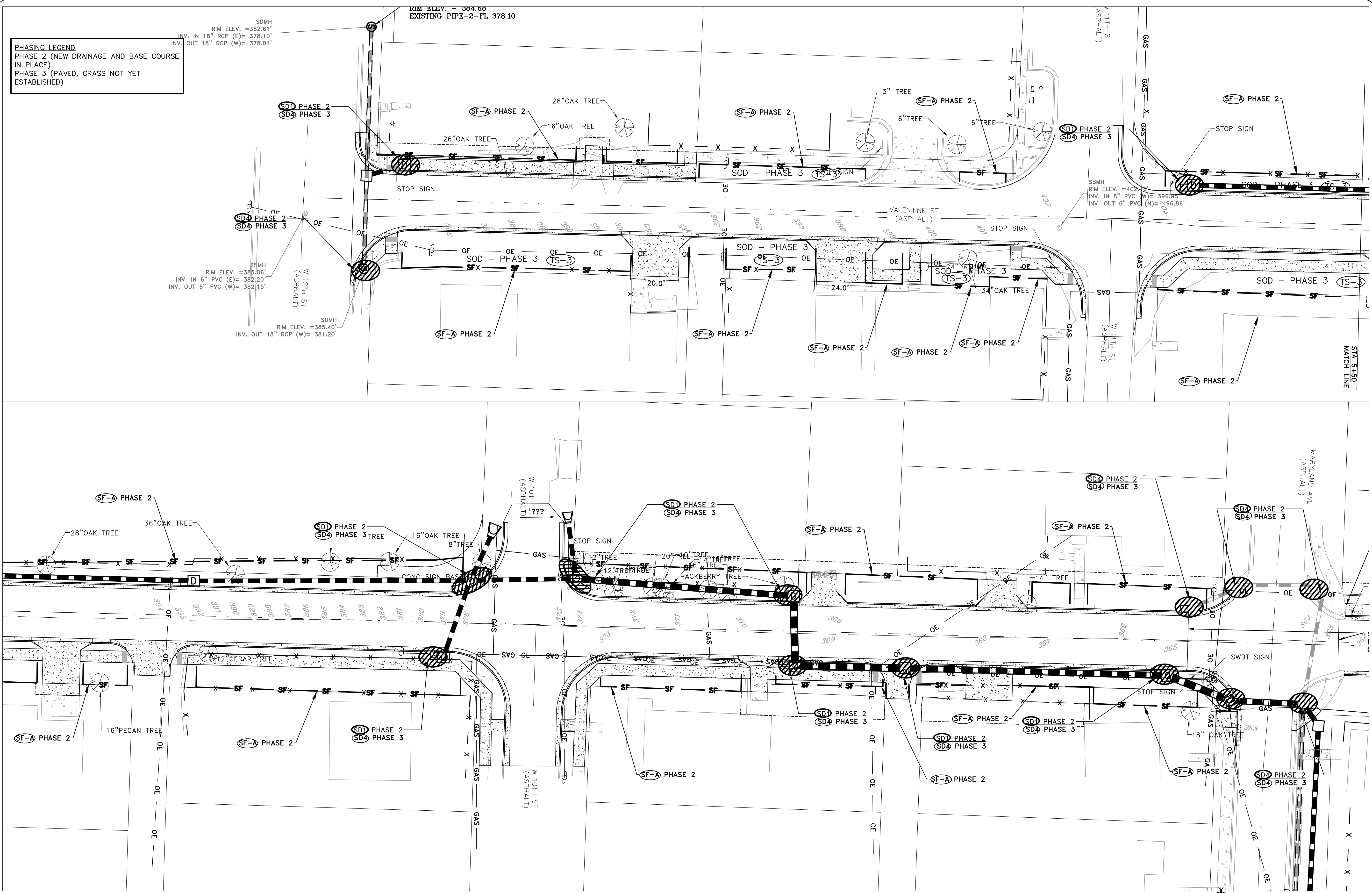
SDMH
 RIM ELEV. = 382.61'
 INV. IN 18" RCP (E) = 378.10'
 INV. OUT 18" RCP (W) = 378.01'

RIM ELEV. = 384.68
 EXISTING PIPE-2-FL 378.10

SSMH
 RIM ELEV. = 385.06'
 INV. IN 6" PVC (E) = 382.20'
 INV. OUT 6" PVC (W) = 382.15'

SDMH
 RIM ELEV. = 385.40'
 INV. OUT 18" RCP (W) = 381.20'


SSMH
 RIM ELEV. = 402.77'
 INV. IN 8" PVC (W) = 396.95'
 INV. OUT 6" PVC (N) = 396.86'



REVISIONS	DATE

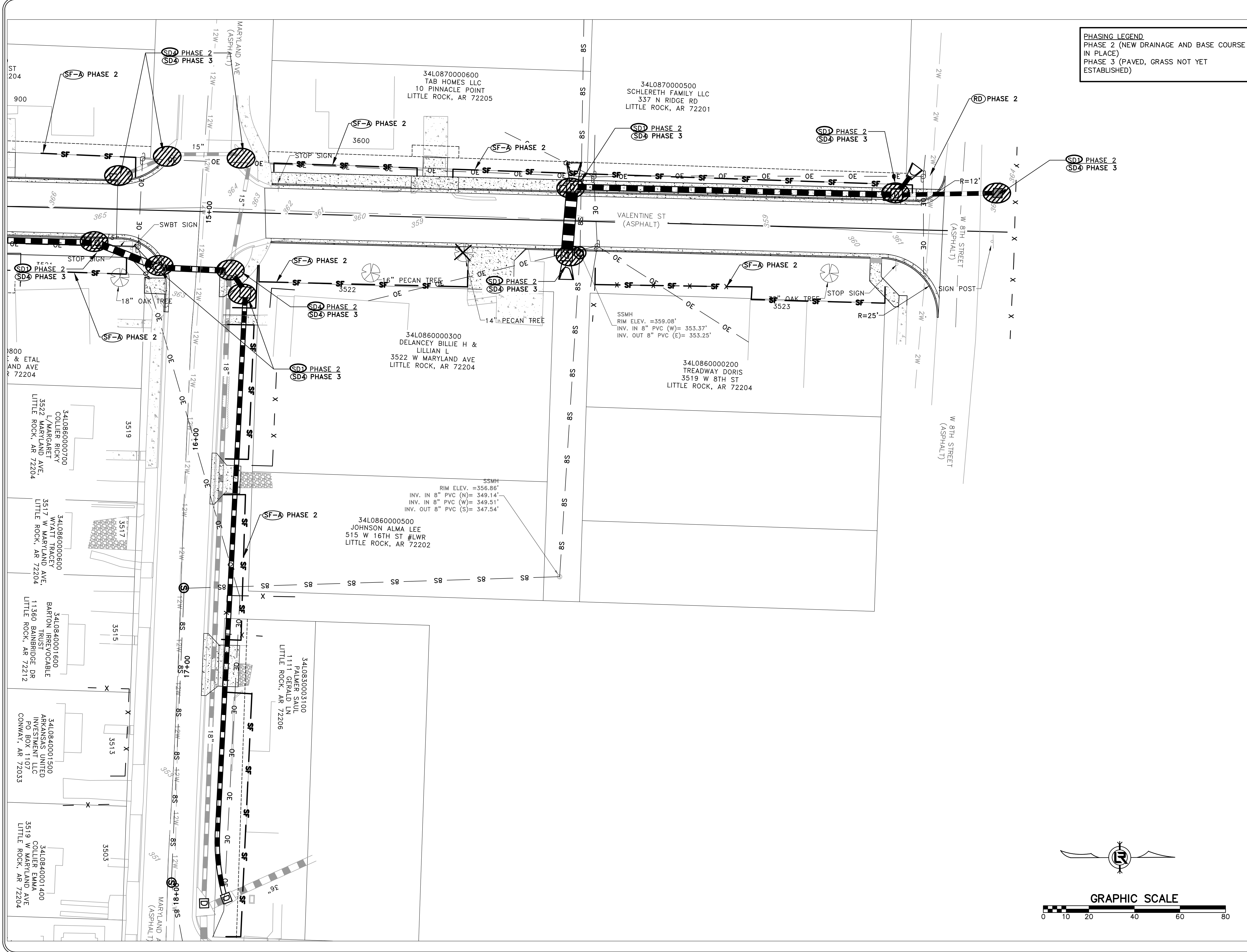
CITY OF LITTLE ROCK, ARKANSAS
S VALENTINE STREET RECONSTRUCTION
 PHASE 2 & 3 - EROSION CONTROL PLAN I
 90% SUBMITTAL

DEPARTMENT OF PUBLIC WORKS
 CIVIL ENGINEERING
 701 W. MARKHAM
 LITTLE ROCK, ARKANSAS 72201

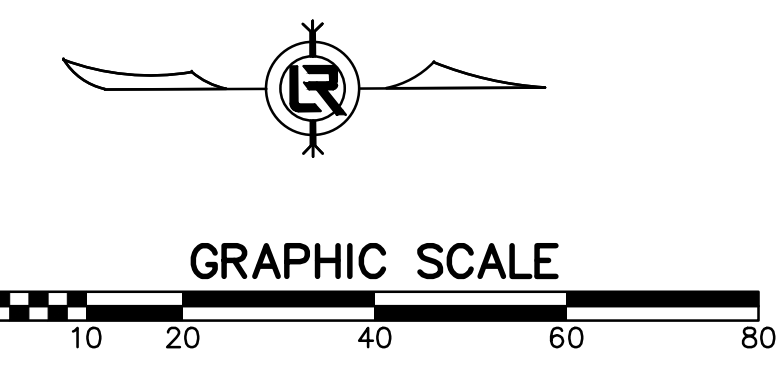


PRELIMINARY

DRAWN BY
 ATV
 DESIGNED
 NHC & VJW
 CHECKED
 VJW
 DATE
 11-11-2019
 SCALE
 1"=20' (22X34)
 PROJECT NO.
 01-17-ST-57
 SHEET NO.
C17



PHASING LEGEND
 PHASE 2 (NEW DRAINAGE AND BASE COURSE IN PLACE)
 PHASE 3 (PAVED, GRASS NOT YET ESTABLISHED)



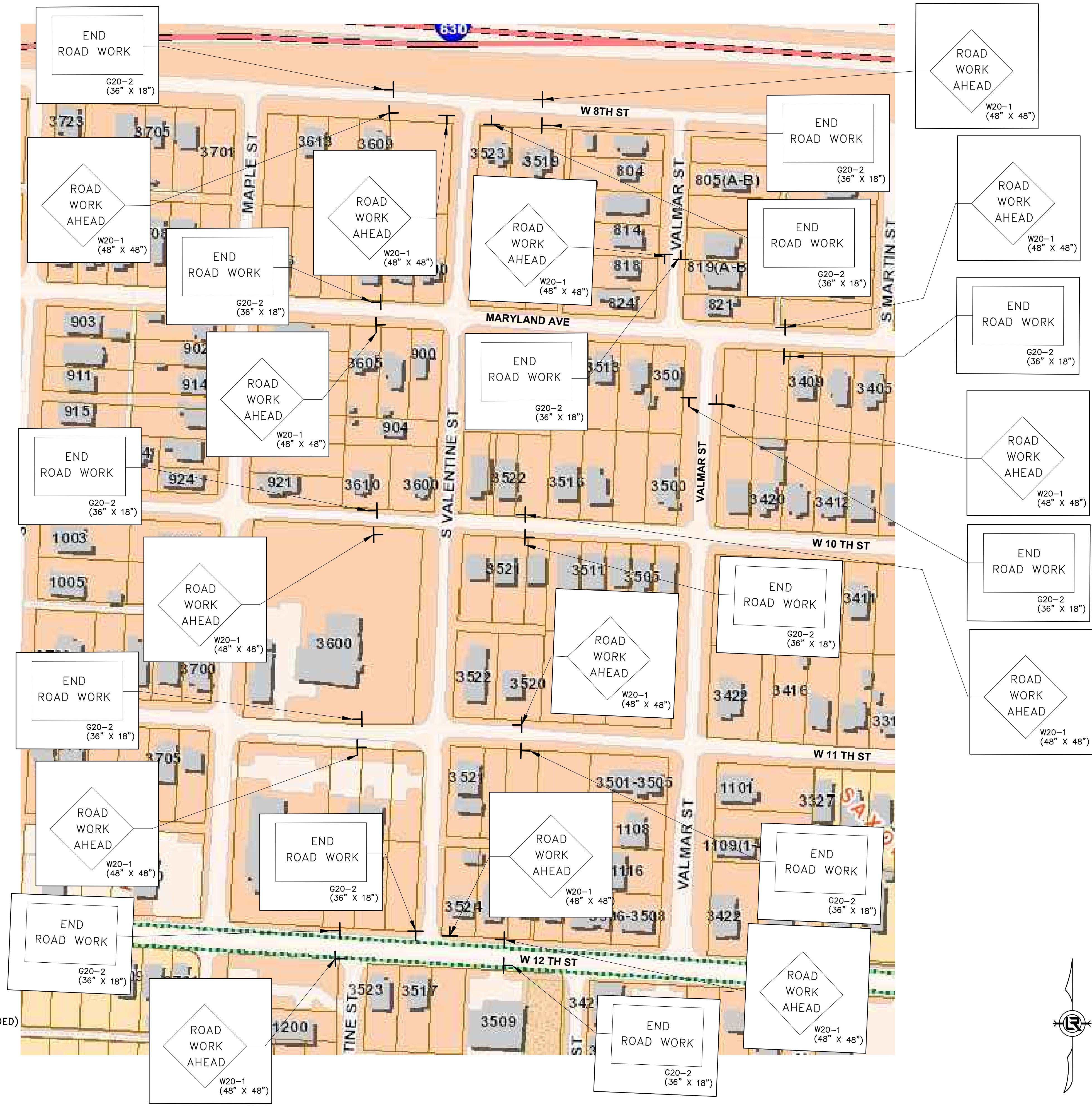
REVISIONS	DATE

CITY OF LITTLE ROCK, ARKANSAS
S VALENTINE STREET RECONSTRUCTION
 PHASE 2 & 3 - EROSION CONTROL PLAN II
 90% SUBMITTAL

DEPARTMENT OF PUBLIC WORKS
 CIVIL ENGINEERING
 701 W. MARKHAM
 LITTLE ROCK, ARKANSAS 72201

PRELIMINARY

DRAWN BY
 ATV
 DESIGNED
 NHC & VJW
 CHECKED
 VJW
 DATE
 11-11-2019
 SCALE
 1"=20' (22X34)
 PROJECT NO.
 01-17-ST-57
 SHEET NO.
C18




MAINTENANCE OF TRAFFIC NOTES:

1. WITHIN CONSTRUCTION LIMITS CONTRACTOR SHALL:
2. MAINTAIN CONTINUOUS VEHICULAR ACCESS TO ALL RESIDENCES.
3. PROVIDE, INSTALL, AND MAINTAIN (INCLUDING RELOCATION AS NEEDED) ALL TRAFFIC CONTROL DEVICES.

REVISIONS	DATE

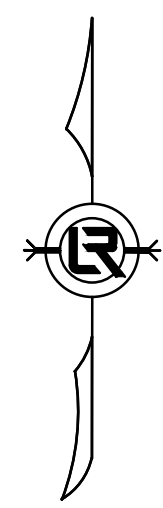
CITY OF LITTLE ROCK, ARKANSAS
 MARYLAND AVENUE RECONSTRUCTION
 MAINTENANCE OF TRAFFIC PLAN
 90% REVIEW SET

DEPARTMENT OF PUBLIC WORKS
 CIVIL ENGINEERING
 701 W. MARKHAM
 LITTLE ROCK, ARKANSAS 72201

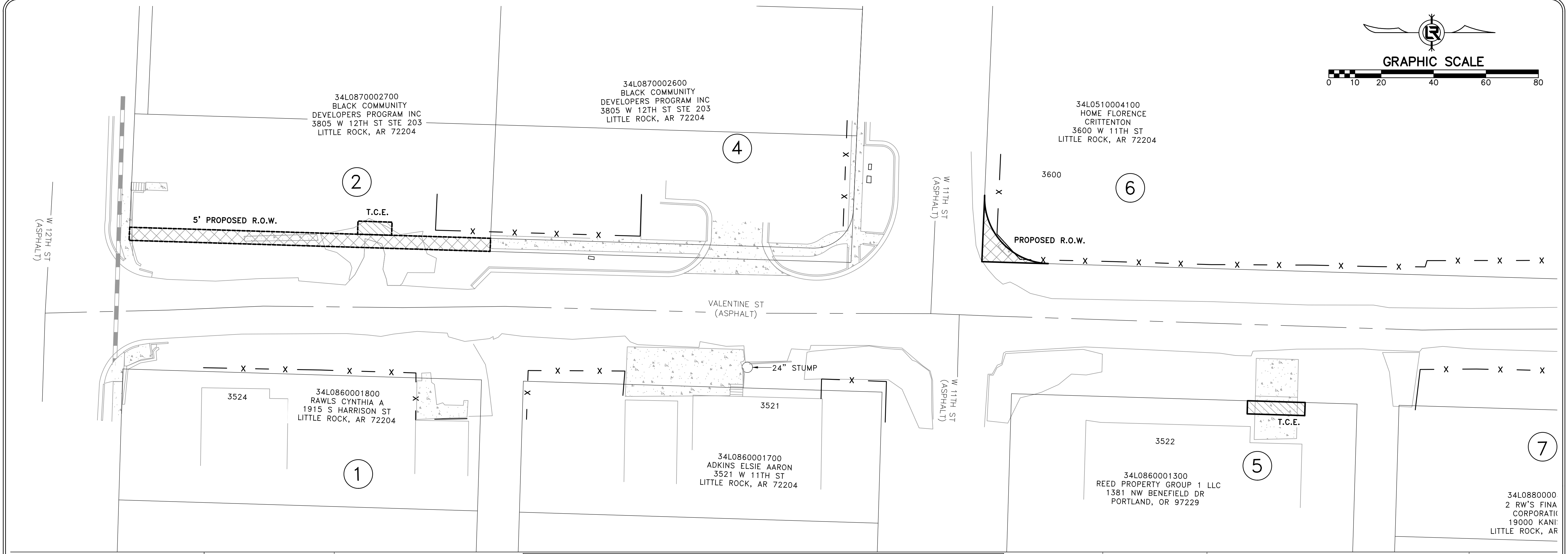
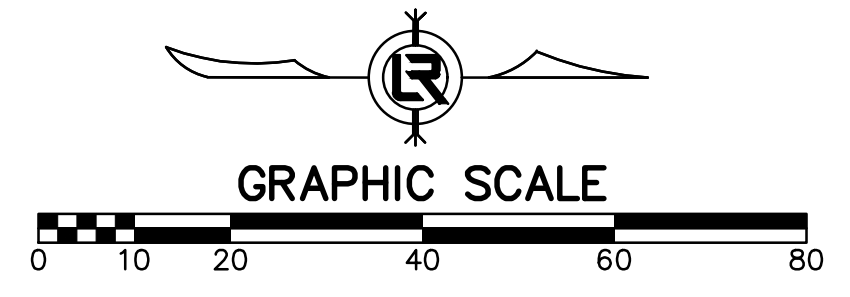


PRELIMINARY

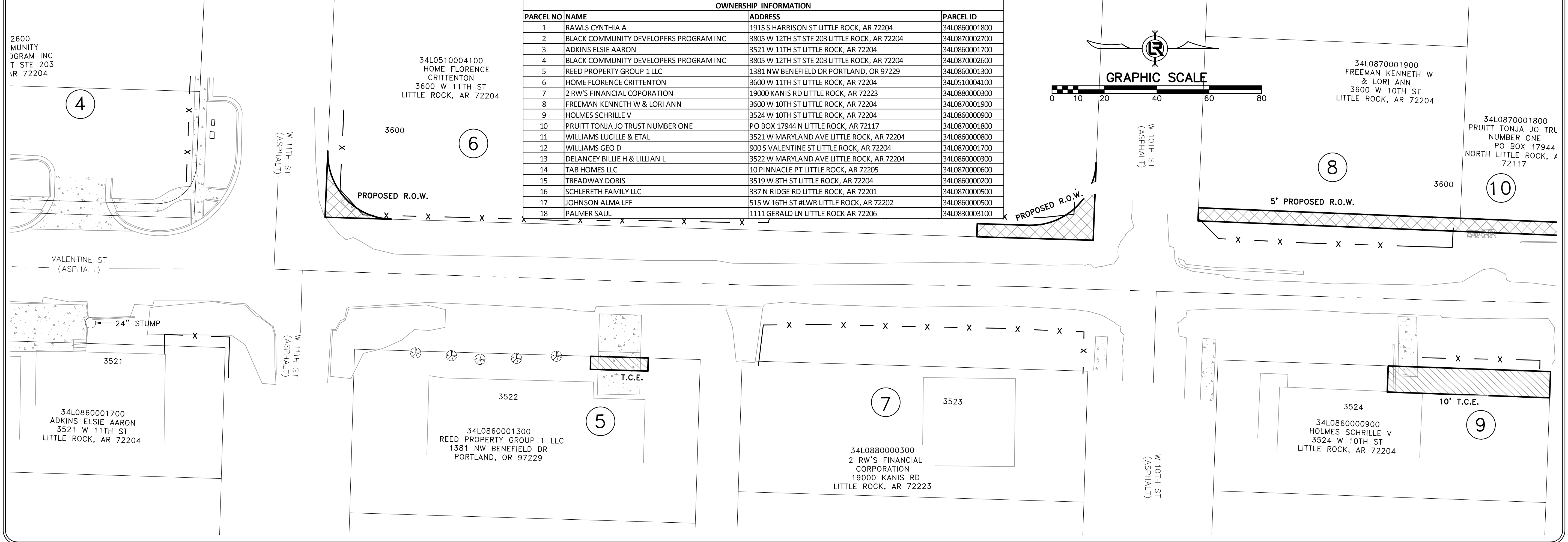
DRAWN BY
ATV
DESIGNED
NHC
CHECKED
VJW
DATE
11-11-2019
SCALE
N.T.S.
PROJECT NO.
02-17-ST-57
SHEET NO.
C19



REVISIONS	DATE



CITY OF LITTLE ROCK, ARKANSAS
VALENTINE STREET RECONSTRUCTION
 PROPERTY OWNERSHIP MAP - I
 90% REVIEW



DEPARTMENT OF PUBLIC WORKS
 CIVIL ENGINEERING
 701 W. MARKHAM
 LITTLE ROCK, ARKANSAS 72201


PRELIMINARY

DRAWN BY
 GPW
 DESIGNED
 NHC
 CHECKED
 VJW
 DATE
 11-11-2019
 SCALE
 1"=20' (22X34)
 PROJECT NO.
 01-17-ST-57
 SHEET NO.
C20

OWNERSHIP INFORMATION			
PARCEL NO	NAME	ADDRESS	PARCEL ID
1	RAWLS CYNTHIA A	1915 S HARRISON ST LITTLE ROCK, AR 72204	34L0860001800
2	BLACK COMMUNITY DEVELOPERS PROGRAM INC	3805 W 12TH ST STE 203 LITTLE ROCK, AR 72204	34L0870002700
3	ADKINS ELSIE AARON	3521 W 11TH ST LITTLE ROCK, AR 72204	34L0860001700
4	BLACK COMMUNITY DEVELOPERS PROGRAM INC	3805 W 12TH ST STE 203 LITTLE ROCK, AR 72204	34L0870002600
5	REED PROPERTY GROUP 1 LLC	1381 NW BENEFIELD DR PORTLAND, OR 97229	34L0860001300
6	HOME FLORENCE CRITTENTON	3600 W 11TH ST LITTLE ROCK, AR 72204	34L0510004100
7	2 RW'S FINANCIAL COPORATION	19000 KANIS RD LITTLE ROCK, AR 72223	34L0880000300
8	FREEMAN KENNETH W & LORI ANN	3600 W 10TH ST LITTLE ROCK, AR 72204	34L0870001900
9	HOLMES SCHRILLE V	3524 W 10TH ST LITTLE ROCK, AR 72204	34L0860000900
10	PRUITT TONJA JO TRUST NUMBER ONE	PO BOX 17944 N LITTLE ROCK, AR 72117	34L0870001800
11	WILLIAMS LUCILLE & ETAL	3521 W MARYLAND AVE LITTLE ROCK, AR 72204	34L0860000800
12	WILLIAMS GEO D	900 S VALENTINE ST LITTLE ROCK, AR 72204	34L0870001700
13	DELANCEY BILLIE H & LILLIAN L	3522 W MARYLAND AVE LITTLE ROCK, AR 72204	34L0860000300
14	TAB HOMES LLC	10 PINNACLE PT LITTLE ROCK, AR 72205	34L0870000600
15	TREADWAY DORIS	3519 W 8TH ST LITTLE ROCK, AR 72204	34L0860000200
16	SCHLERETH FAMILY LLC	337 N RIDGE RD LITTLE ROCK, AR 72201	34L0870000500
17	JOHNSON ALMA LEE	515 W 16TH ST #LWR LITTLE ROCK, AR 72202	34L0860000500
18	PALMER SAUL	1111 GERALD LN LITTLE ROCK AR 72206	34L0890003100




OWNERSHIP INFORMATION			
PARCEL NO	NAME	ADDRESS	PARCEL ID
1	RAWLS CYNTHIA A	1915 S HARRISON ST LITTLE ROCK, AR 72204	34L0860001800
2	BLACK COMMUNITY DEVELOPERS PROGRAM INC	3805 W 12TH ST STE 203 LITTLE ROCK, AR 72204	34L0870002700
3	ADKINS ELSIE AARON	3521 W 11TH ST LITTLE ROCK, AR 72204	34L0860001700
4	BLACK COMMUNITY DEVELOPERS PROGRAM INC	3805 W 12TH ST STE 203 LITTLE ROCK, AR 72204	34L0870002600
5	REED PROPERTY GROUP 1 LLC	1381 NW BENEFIELD DR PORTLAND, OR 97229	34L0860001300
6	HOME FLORENCE CRITTENTON	3600 W 11TH ST LITTLE ROCK, AR 72204	34L0510004100
7	2 RW'S FINANCIAL COPORATION	19000 KANIS RD LITTLE ROCK, AR 72223	34L0880000300
8	FREEMAN KENNETH W & LORI ANN	3600 W 10TH ST LITTLE ROCK, AR 72204	34L0870001900
9	HOLMES SCHRILLE V	3524 W 10TH ST LITTLE ROCK, AR 72204	34L0860000900
10	PRUITT TONJA JO TRUST NUMBER ONE	PO BOX 17944 N LITTLE ROCK, AR 72217	34L0870001800
11	WILLIAMS LUCILLE & ETAL	3521 W MARYLAND AVE LITTLE ROCK, AR 72204	34L0860000800
12	WILLIAMS GEO D	900 S VALENTINE ST LITTLE ROCK, AR 72204	34L0870001700
13	DELANCEY BILLIE H & LILLIAN L	3522 W MARYLAND AVE LITTLE ROCK, AR 72204	34L0860000300
14	TAB HOMES LLC	10 PINNACLE PT LITTLE ROCK, AR 72205	34L0870000600
15	TREADWAY DORIS	3519 W 8TH ST LITTLE ROCK, AR 72204	34L0860000200
16	SCHLERETH FAMILY LLC	337 N RIDGE RD LITTLE ROCK, AR 72201	34L0870000500
17	JOHNSON ALMA LEE	515 W 16TH ST #LWR LITTLE ROCK, AR 72202	34L0860000500
18	PALMER SAUL	1111 GERALD LN LITTLE ROCK AR 72206	34L0830003100



REVISIONS	DATE

CITY OF LITTLE ROCK, ARKANSAS
VALENTINE STREET RECONSTRUCTION
 PROPERTY OWNERSHIP MAP - II
 90% REVIEW

DEPARTMENT OF PUBLIC WORKS
 CIVIL ENGINEERING
 701 W. MARKHAM
 LITTLE ROCK, ARKANSAS 72201



PRELIMINARY

DRAWN BY
 GPW
 DESIGNED
 NHC
 CHECKED
 VJW
 DATE
 11-11-2019
 SCALE
 1"=20' (22X34)
 PROJECT NO.
 01-17-ST-52
 SHEET NO.
C21