CLR PROJECT 1-17-SW-401
WARD 1 SIDEWALKS

OAK STREET (16th -17th); 28th STREET (S. TYLER - PEYTON ST.); S. MONROE (26th - 28th); PARK ST. (DAISY GASTON BATES-ROOSEVELT (MISSING SECTIONS))

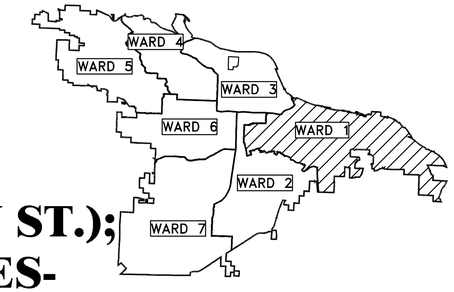

PROJECT LOCATION – WARD 1

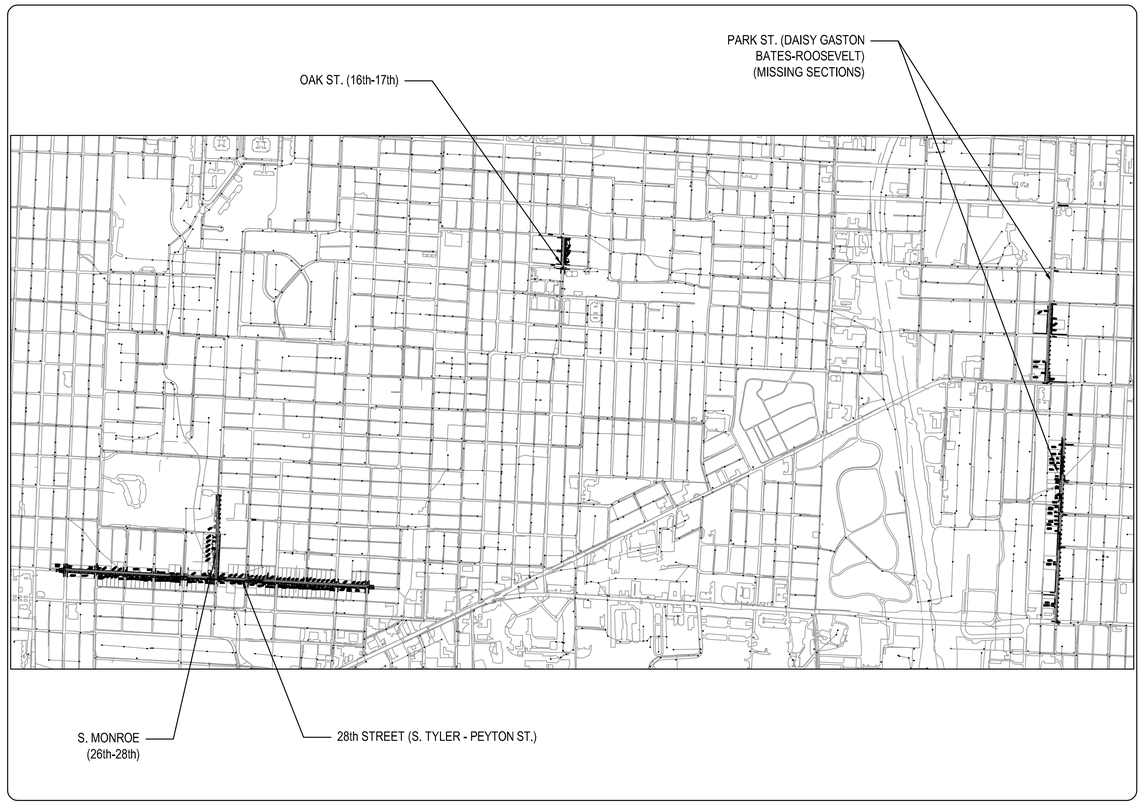

	INDEX
SHEET NO.	TITLE
C1	COVER SHEET
C2	LEGEND SHEET
C3	TYPICAL STREET SECTIONS
C4	TYPICAL STREET SECTIONS
C5	S. OAK ST. (16th - 17th) PLAN SHEET
C6	S. MONROE (26th - 28th) PLAN SHEET
C7	28th ST. / S. TYLER ST. - S. VAN BUREN ST. PLAN SHEET
C8	28th ST / S. VAN BUREN ST. - BOULEVARD ST. PLAN SHEET
C9	28th ST. / BOULEVARD ST. - MADISON ST. PLAN SHEET
C10	28th ST. / MADISON ST. - ADAMS ST. PLAN SHEET
C11	28th ST. / ADAMS ST. - PEYTON ST. PLAN SHEET
C12	PARK ST. / ROOSEVELT - 23rd. ST. PLAN SHEET
C13	PARK ST. / 23rd. ST. - 21st ST. PLAN SHEET
C14	PARK ST. / 21st ST. - 19th ST. PLAN SHEET
C15	PARK ST. / WRIGHT AVE - 17th ST. PLAN SHEET
C16	SOUTH OAK STREET DRIVEWAY PROFILES
C17	SOUTH MONROE STREET DRIVEWAY PROFILES
C18	W. 28th STREET DRIVEWAY PROFILES 1
C19	W. 28th STREET DRIVEWAY PROFILES 2
C20	W. 28th STREET DRIVEWAY PROFILES 3
C21	W. 28th STREET DRIVEWAY PROFILES 4
C22	S. PARK ST. DRIVEWAY PROFILES 1
C23	S. PARK ST. DRIVEWAY PROFILES 2

PUBLIC WORKS · CITY OF LITTLE ROCK ·

2019-2021
BOND PROGRAM

DEPARTMENT OF PUBLIC WORKS
CIVIL ENGINEERING
701 WEST MARKHAM STREET
LITTLE ROCK, ARKANSAS 72201

811 Know what's **below.** **Call** before you dig.

CERTIFICATE OF AUTHORIZATION — CROMWELL ARCHITECTS/ ENGINEERS #5 — ARKANSAS ENGINEER

CROMWELL
1300 East 6th Street Little Rock, AR 72202
501.372.2900 cromwell.com

REVISIONS	DATE

CITY OF LITTLE ROCK, ARKANSAS
WARD 1 1-17-SW-401 SIDEWALKS
COVER SHEET

DEPARTMENT OF PUBLIC WORKS
CIVIL ENGINEERING
701 W. MARKHAM
LITTLE ROCK, ARKANSAS 72201

STATE OF ARKANSAS — REGISTERED PROFESSIONAL ENGINEER — No. 10660 — MICHAEL TARIMI — 02/06/2020

DRAWN BY	MJT
DESIGNED	MJT
CHECKED	CGW
DATE	02-06-2020
SCALE	N.T.S.
PROJECT NO.	CLR #17201
SHEET NO.	C1

	PRICING OF ESTIMATED QUANTITIES	ENGINEER'S
	CLR PROJECT #17201	**ESTIMATE**
	WARD 1 SIDEWALKS 1-17-SW-401	
	20-Dec-19	

ITEM #	ITEM DESCRIPTION		UNIT	QUANTITY
2.01	SITE PREPARATION		LS	1
3.01	UNCLASSIFIED EXCAVATION		CY	425
7.06	CONCRETE DRIVEWAY (6" THICK), STANDARD FINISH	(PW-30)(PW-31)(PW-32)	SF	5753
7.08	ALLEY TURNOUT (8"THICK)	(PW-35)	SF	295
8.03	CONCRETE CURB AND GUTTER (CLASS 3)	(PW-28)(PW-29)	LF	742
9.04	CONCRETE SIDEWALK (4" THICK)	(PW-41)(PW-42)	SF	18680
9.06	CONCRETE SIDEWALK (6" THICK)	(SEE DETAIL 1/C2)	SF	535
9.30	CONCRETE SIDEWALK "TURN DOWN" WALL	(PW-43)	SF	695
9.40	CONCRETE SIDEWALK "TURN UP" WALL	(PW-44)(PW-45)	SF	866
11.20	REINFORCED CONCRETE RETAINING WALL	(PW-54)	CY	10
14.01	SOLID SODDING		SY	3075
16.01	MAINTENANCE OF TRAFFIC		LS	4
18.40	HANDRAIL	(PW-20)(PW-21)	LF	232
18.50	ACCESS RAMP	(PW-48)(PW-49)(PW-51)(PW-52)(PW-53)	SF	1223
19.01	FINAL CLEANUP		LS	1
22.10	MAILBOX RELOCATION		EA	5

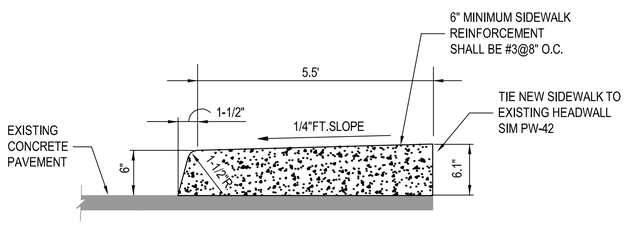

1 TURN DOWN WALK DETAIL

NOT TO SCALE

NOTES:

1. ADJUST ALL UTILITY MANHOLES AND COVERS TO MEET NEW FINISHED GRADE.
2. CONTRACTOR IS RESPONSIBLE FOR REPAIRING ALL DISTURBED AREAS NOT RECEIVING PAVEMENT. AREA SHALL BE RETURNED TO PRE-CONSTRUCTION CONDITION OR BETTER. ALL DISTURBED GRASS AREAS SHALL BE SODDED. ALL SUBGRADE AND TOP SOIL SHALL BE FREE OF ROCKS GREATER THAN 1-1/2".
3. CONTRACTOR SHALL SAW CUT PAVEMENTS AT REMOVAL LOCATIONS.
4. SEE DRIVEWAY PROFILE SHEETS FOR DRIVEWAY DETAILS.
5. CONTRACTOR SHALL REMOVE ALL DEMOLISHED CONCRETE AND EXCESS EXCAVATION FROM SITE.

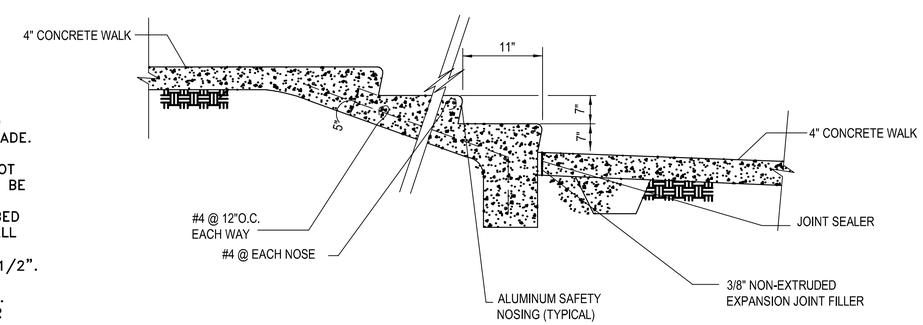

2 WALK STEPS DETAIL

NOT TO SCALE

EXISTING

IRON ROD	IR
PK NAIL	PK
R.R. SPIKE	RR(Sp)
CONC. MONUMENT	CM
WATER VALVE	WV
WATER METER	WM
FIRE HYDRANT	FH
GAS METER	GM
GAS VALVE	GV
CLEAN-OUT	CO
GUARD POST (BOLLARD)	GP
SIGN POST	
BENCHMARK	
STORM SEWER MANHOLE	D
SANITARY SEWER MANHOLE	S
TELEPHONE MANHOLE	T
ELECTRIC MANHOLE	E
TELEPHONE BOX	T
ELECTRIC BOX	E
CABLE BOX	C
UTILITY POLE	
GUY WIRE	
LIGHT POLE	
POST OR POLE (TYPE AS NOTED)	
MAILBOX	
DECIDUOUS TREE	
EVERGREEN/CONIFEROUS TREE	
BUSH	
PROPERTY LINE	
SETBACK LINE	
EASEMENT LINE	
CURB	
FENCE	X
OVERHEAD ELECTRIC	OE
OVERHEAD TELEPHONE	OT
OVERHEAD CABLE	OC
UNDERGROUND TELEPHONE	UGT
UNDERGROUND ELECTRIC	UGE
UNDERGROUND CABLE	UGC
WATER LINE	8"W
SEWER LINE	8"SS
GAS LINE	4"G
STORM SEWER/CULVERT	24" CMP/RCP/DIP
EDGE OF WOODS	
CONTOUR LINE	650

PROPOSED

PROPOSED CONTOUR	25
PROPOSED SPOT ELEVATION	25.00
PROPOSED SPOT CURB ELEVATION	25.50 25.00
STORM SEWER – PIPE	
STORM SEWER – MITERED END SECTION	
STORM SEWER – GRATE INLET	
STORM SEWER – JUNCTION BOX	D D
STORM SEWER – FLARED END SECTION	
STORM SEWER – HEADWALL	
STORM SEWER – SINGLE WING	D
STORM SEWER – DOUBLE WING	D
STORM SEWER – AREA INLET	D
GRADE BREAK LINE	
HIGH POINT	HP
LOW POINT	LP
CUT LINE	C
FILL LINE	F
SANITARY SEWER PIPE	SAN
SANITARY SEWER MANHOLE	S
PROPOSED CURB	
PROPOSED CONCRETE	
CONSTRUCTION – ENTRANCE/EXIT	CO
CHECK DAM	CD
DIVERSION BERM	DI
DOWNDRAIN STRUCTURE – TEMPORARY	DN
ROCK DAM	RD
SEDIMENT BARRIER – SILT FENCE	SD1
SEDIMENT BARRIER – GRAVEL RING	SD2
SEDIMENT BARRIER – BLOCK & GRAVEL	SD3
SEDIMENT BARRIER – BLOCK	SD4
TEMPORARY SEDIMENT BASIN	SB1
SILT FENCE – TYPE A	SFA
SILT FENCE – TYPE B	SFB
SILT FENCE – TYPE C	SFC
STORM DRAIN OUTLET PROTECTION	ST
SURFACE ROUGHENING	SU
DISTURBED AREA STABILIZATION –TEMPORARY STABILIZATION	TS1
DISTURBED AREA STABILIZATION –TEMPORARY GRASSING	TS2
DISTURBED AREA STABILIZATION –PERMANENT GRASSING	TS3
MATTING/BLANKETS	Mb

REVISIONS	DATE

CITY OF LITTLE ROCK, ARKANSAS
WARD 1 1-17-SW-401 SIDEWALKS

LEGEND SHEET

DEPARTMENT OF PUBLIC WORKS
CIVIL ENGINEERING
701 W. MARKHAM
LITTLE ROCK, ARKANSAS 72201

STATE OF ARKANSAS
REGISTERED PROFESSIONAL ENGINEER
No. 10660
MICHAEL TARINI
02/06/2020

DRAWN BY	MJT
DESIGNED	MJT
CHECKED	CGW
DATE	02-06-2020
SCALE	N.T.S.
PROJECT NO.	CLR #17201
SHEET NO.	C2

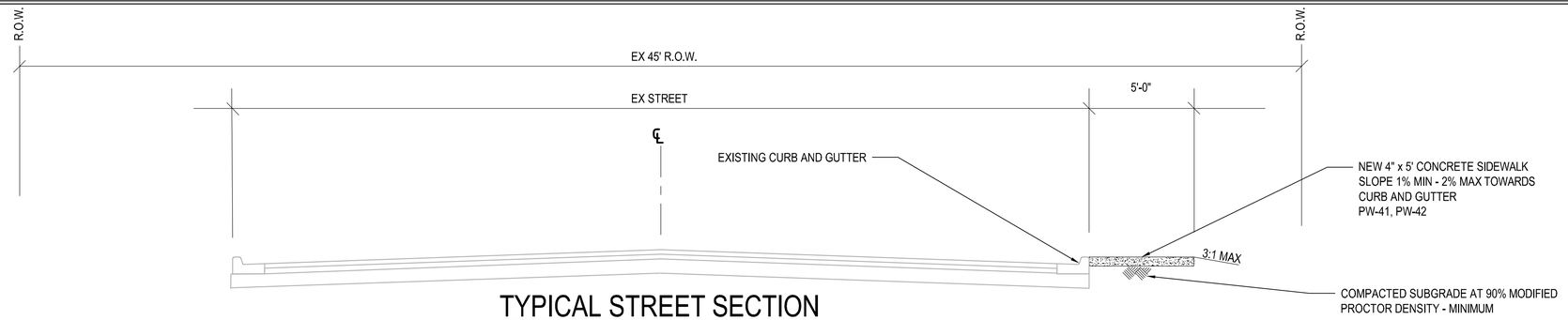

TYPICAL STREET SECTION

OAK STREET
STA 10+00 TO STA 13+43.3
SEE DRIVEWAY PROFILES FOR DRIVES
NTS

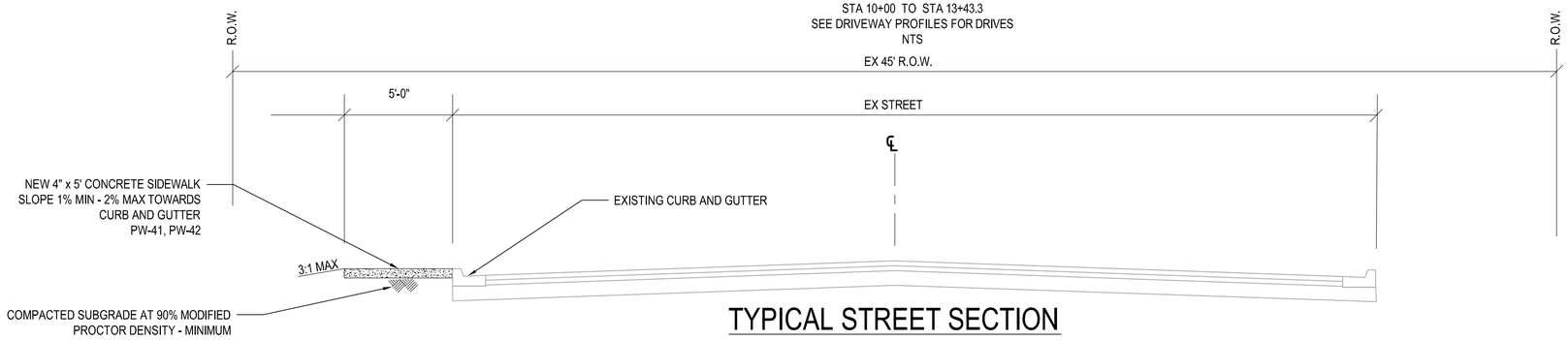

TYPICAL STREET SECTION

S. MONROE STREET
STA 10+14.6 TO STA 10+52.6
STA 13+38.8 TO STA 14+71.2
STA 18+75± TO STA 19+06.3
SEE DRIVEWAY PROFILES FOR DRIVES
NTS



TYPICAL STREET SECTION

S. MONROE STREET
STA 10+52.6 TO STA 11+04.8
NTS

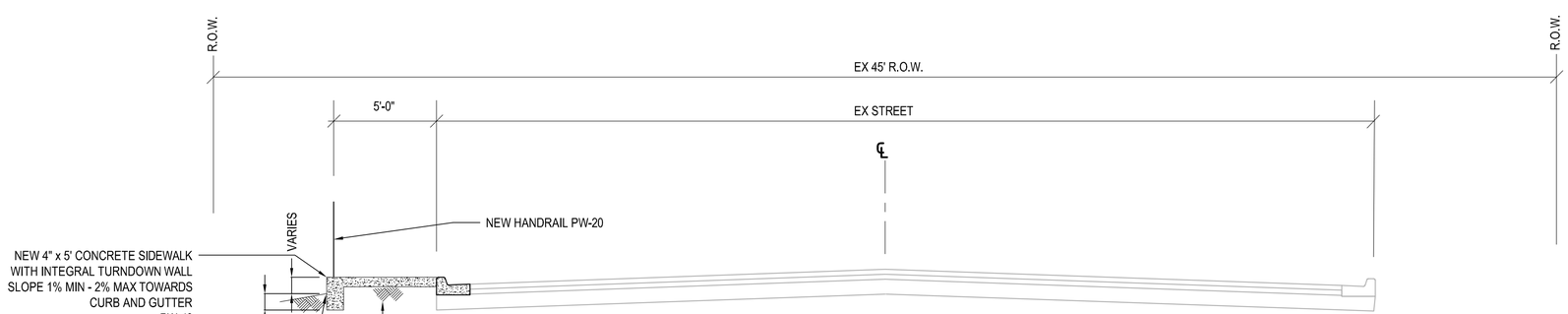

TYPICAL STREET SECTION

S. MONROE STREET
STA 11+04.8 TO STA 12+50.8
STA 14+71.2 TO STA 18+75± NO HANDRAIL REQ'D
NTS

REVISIONS	DATE

CITY OF LITTLE ROCK, ARKANSAS
WARD 1 1-17-SW-401 SIDEWALKS

TYPICAL STREET SECTIONS

DEPARTMENT OF PUBLIC WORKS
CIVIL ENGINEERING
701 W. MARKHAM
LITTLE ROCK, ARKANSAS 72201

STATE OF ARKANSAS
REGISTERED PROFESSIONAL ENGINEER
No. 10660
MICHAEL TARIMI
02/06/2020

DRAWN BY	MJT
DESIGNED	MJT
CHECKED	CGW
DATE	02-06-2020
SCALE	20 SCALE
PROJECT NO.	CLR #17201
SHEET NO.	C3

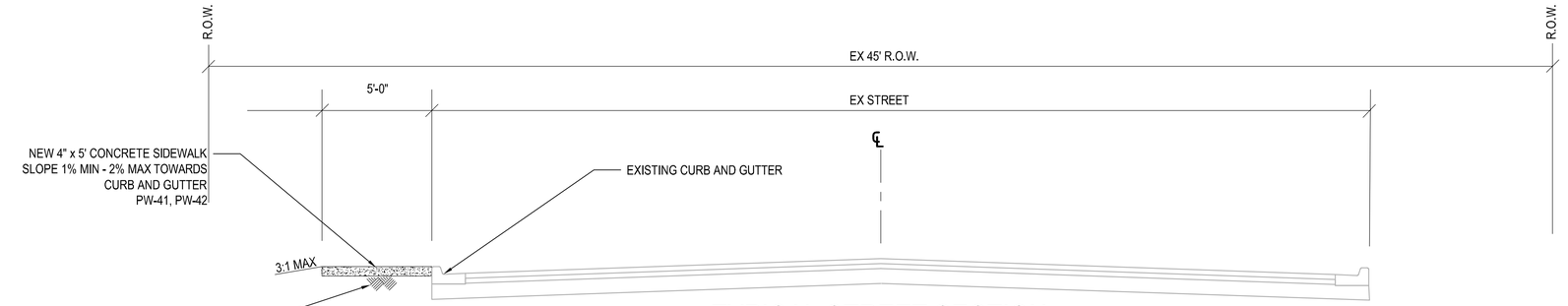

TYPICAL STREET SECTION

W. 28th STREET
STA 11+10.3 TO STA 14+27
NTS

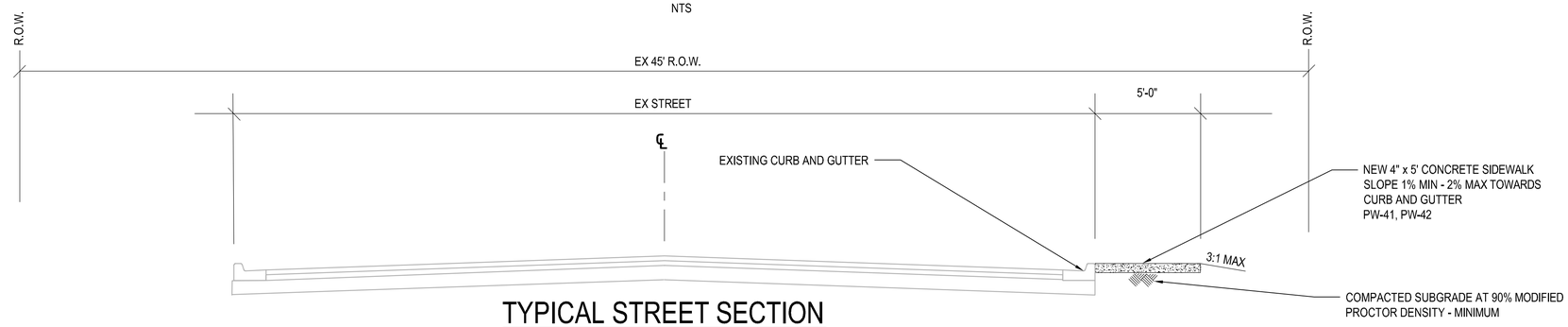

TYPICAL STREET SECTION

W. 28th STREET
STA 17+70.8 TO STA 43+98.1
SEE DRIVEWAY PROFILES FOR DRIVES
NTS

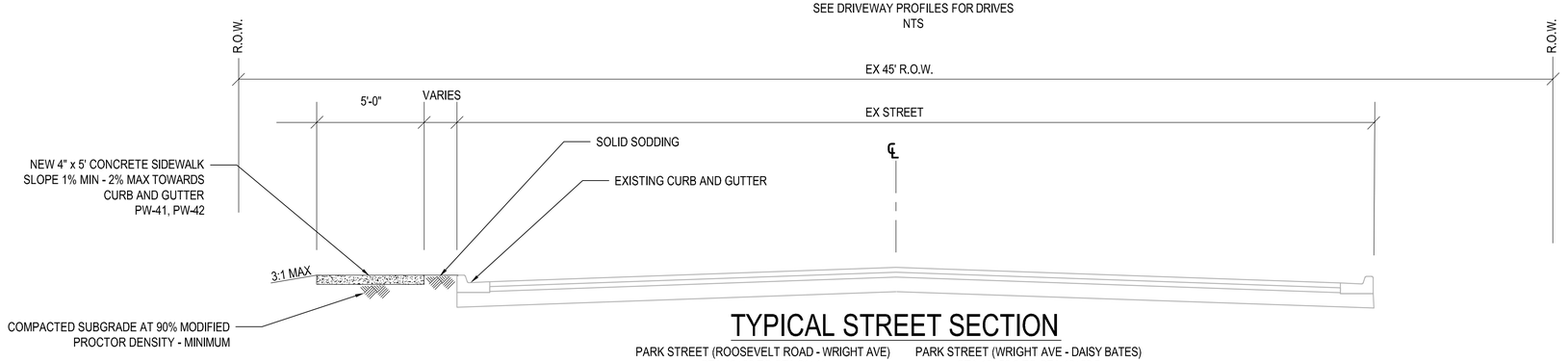

TYPICAL STREET SECTION

PARK STREET (ROOSEVELT ROAD - WRIGHT AVE)
STA 10+83 TO STA 21+41
STA 25+13.3 TO STA 29+34.9
NTS

PARK STREET (WRIGHT AVE - DAISY BATES)
STA 10+50.3 TO STA 12+28.5
STA 17+63.6 TO STA 17+99.3
NTS

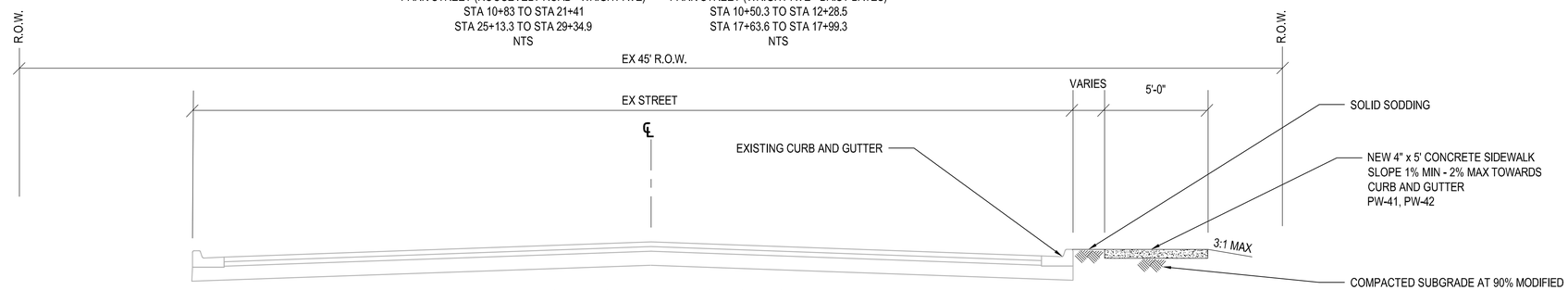

TYPICAL STREET SECTION

PARK STREET (ROOSEVELT ROAD - WRIGHT AVE)
STA 21+38.1 TO STA 21+57.2
STA 24+92.6 TO STA 25+08.3
NTS

PARK STREET (WRIGHT AVE - DAISY BATES)
STA 10+16.4 TO STA 10+81.7
STA 15+75.2 TO STA 17+00
NTS

REVISIONS	DATE

CITY OF LITTLE ROCK, ARKANSAS
WARD 1 1-17-SW-401 SIDEWALKS

TYPICAL STREET SECTIONS

DEPARTMENT OF PUBLIC WORKS
CIVIL ENGINEERING
701 W. MARKHAM
LITTLE ROCK, ARKANSAS 72201

STATE OF ARKANSAS
REGISTERED PROFESSIONAL ENGINEER
No. 10660
MICHAEL TARINI
02/06/2020

DRAWN BY	MJT
DESIGNED	MJT
CHECKED	CGW
DATE	02-06-2020
SCALE	20 SCALE
PROJECT NO.	CLR #17201
SHEET NO.	C4

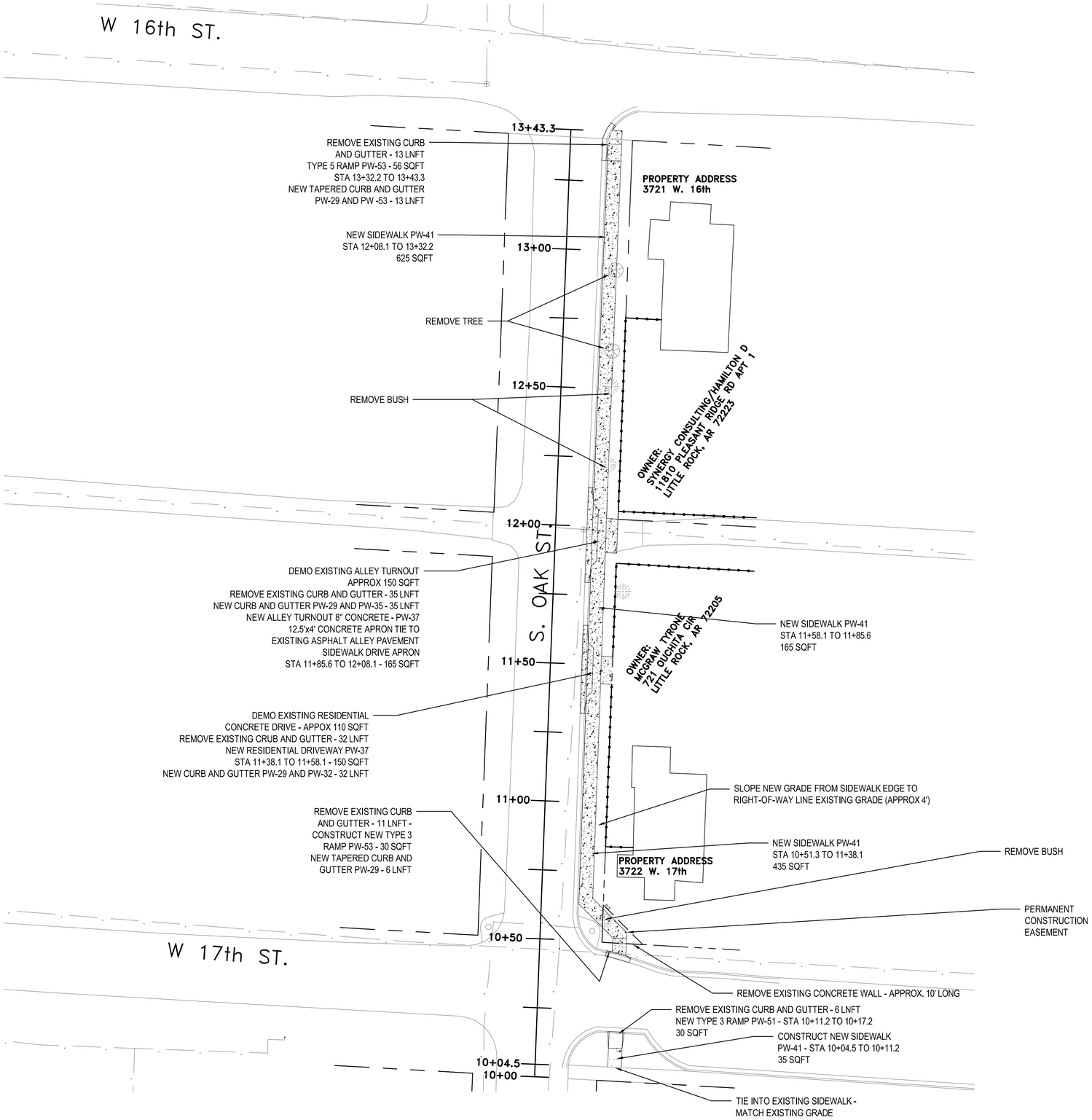

REVISIONS	DATE

CITY OF LITTLE ROCK, ARKANSAS
WARD 1 1-17-SW-401 SIDEWALKS

S. OAK ST. (16th - 17th) PLAN SHEET

DEPARTMENT OF PUBLIC WORKS
CIVIL ENGINEERING
701 W. MARKHAM
LITTLE ROCK, ARKANSAS 72201

STATE OF ARKANSAS
REGISTERED PROFESSIONAL ENGINEER
No. 10660
MICHAEL TARIMI
02/06/2020

DRAWN BY	MJT
DESIGNED	MJT
CHECKED	CGW
DATE	02-06-2020
SCALE	20 SCALE
PROJECT NO.	CLR #17201
SHEET NO.	C5

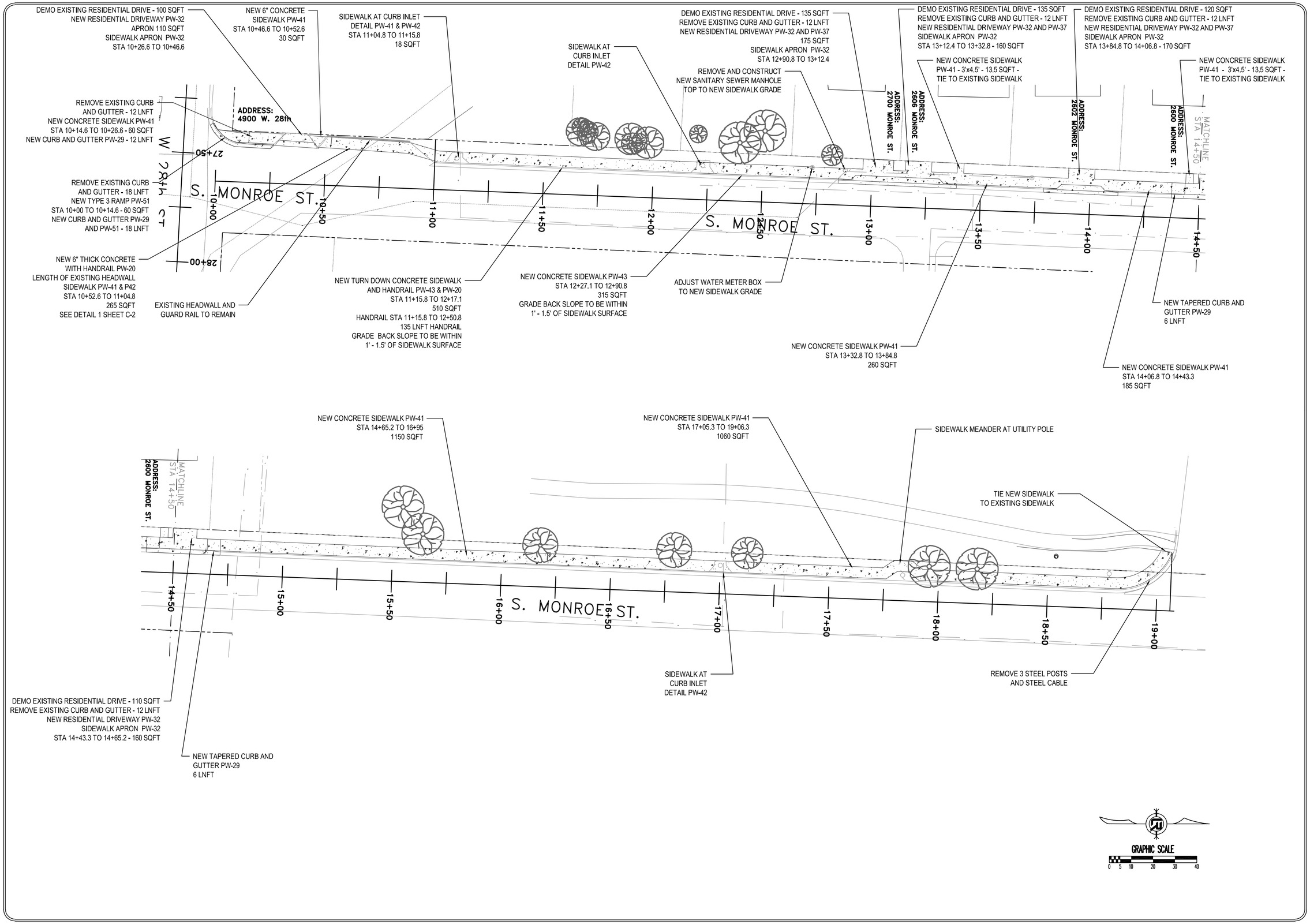

REVISIONS	DATE

CITY OF LITTLE ROCK, ARKANSAS
WARD 1 1-17-SW-401 SIDEWALKS

S. MONROE (26th - 28th) PLAN SHEET

DEPARTMENT OF PUBLIC WORKS
CIVIL ENGINEERING
701 W. MARKHAM
LITTLE ROCK, ARKANSAS 72201

STATE OF ARKANSAS
REGISTERED PROFESSIONAL ENGINEER
No. 10660
MICHAEL TARINI
02/06/2020

DRAWN BY	MJT
DESIGNED	MJT
CHECKED	CGW
DATE	02-06-2020
SCALE	20 SCALE
PROJECT NO.	CLR #17201
SHEET NO.	C6

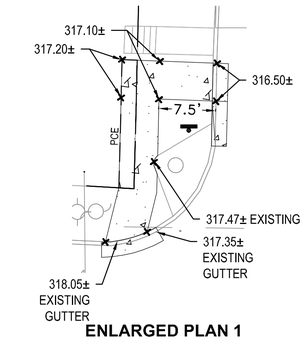

ENLARGED PLAN 1

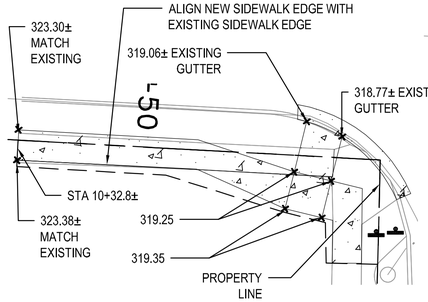

ENLARGED PLAN 2

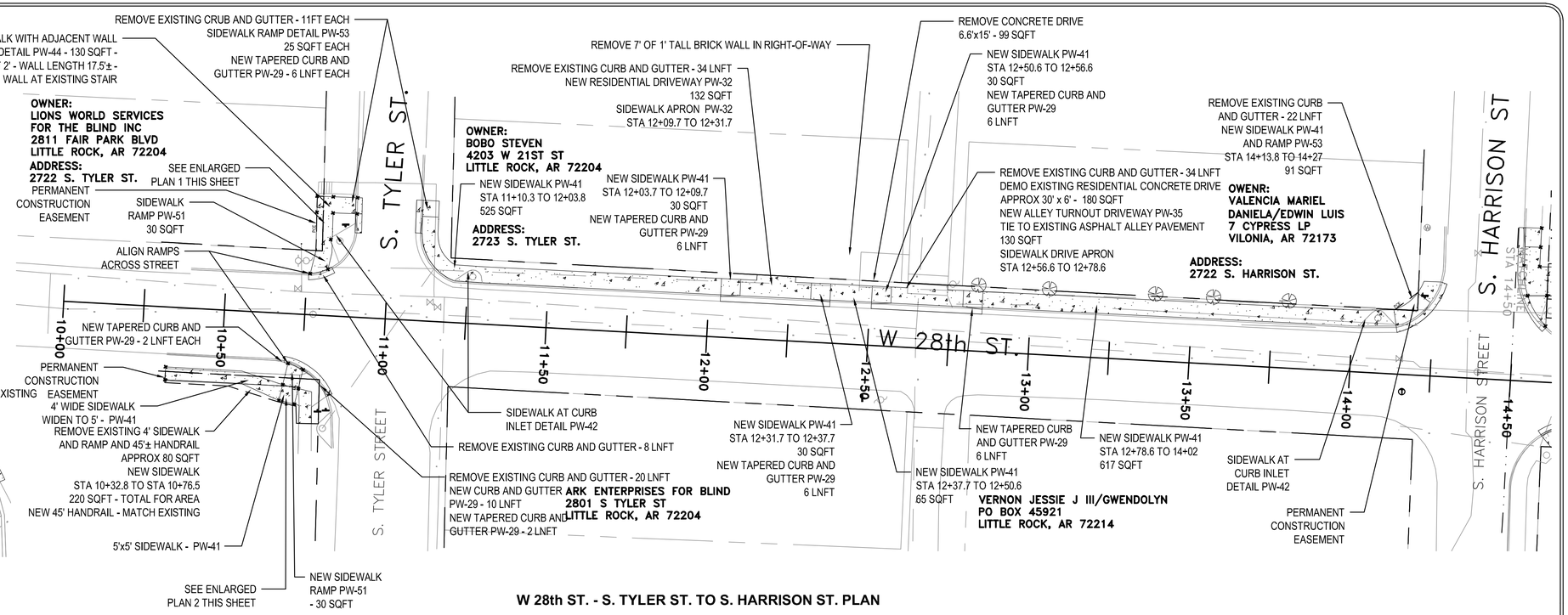

W 28th ST. - S. TYLER ST. TO S. HARRISON ST. PLAN

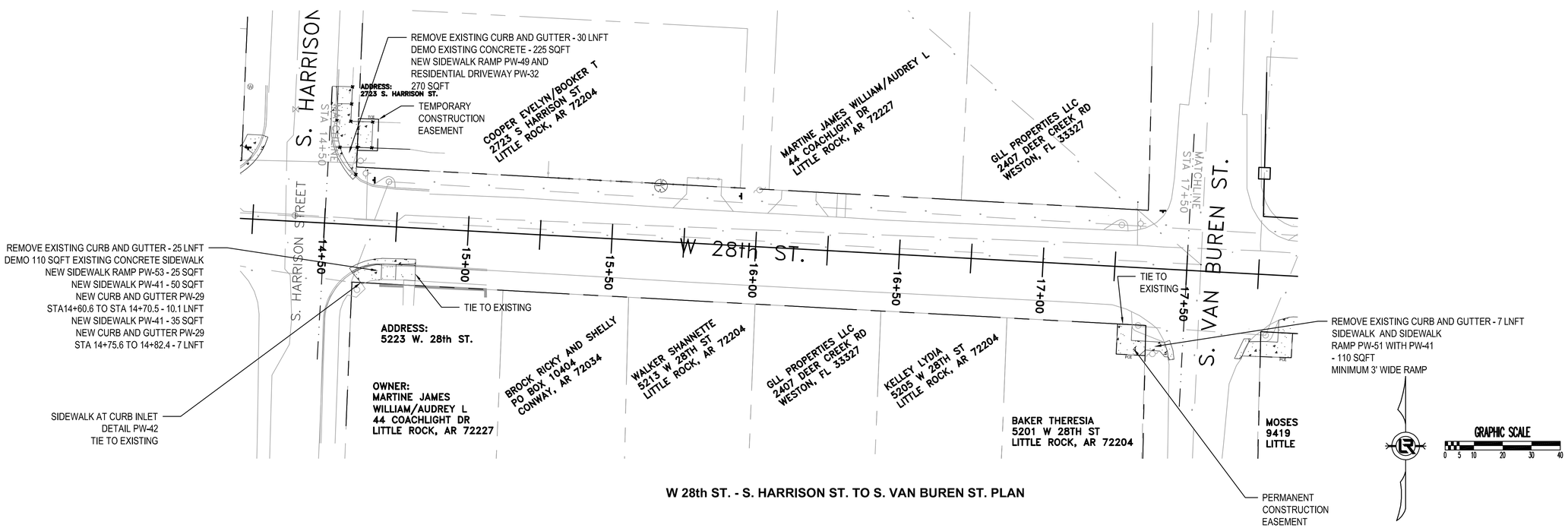

W 28th ST. - S. HARRISON ST. TO S. VAN BUREN ST. PLAN

REVISIONS	DATE

CITY OF LITTLE ROCK, ARKANSAS
WARD 1 1-17-SW-401 SIDEWALKS

28th ST (S. TYLER ST. - PEYTON ST.)
S. TYLER ST. - S. HARRISON ST. PLAN SHEET
S. HARRISON ST. - S. VAN BUREN ST. PLAN SHEET

DEPARTMENT OF PUBLIC WORKS
CIVIL ENGINEERING
701 W. MARKHAM
LITTLE ROCK, ARKANSAS 72201

STATE OF ARKANSAS REGISTERED PROFESSIONAL ENGINEER No. 10660 MICHAEL TARINI
02/06/2020

DRAWN BY	MJT
DESIGNED	MJT
CHECKED	CGW
DATE	02-06-2020
SCALE	20 SCALE
PROJECT NO.	CLR #17201
SHEET NO.	C7

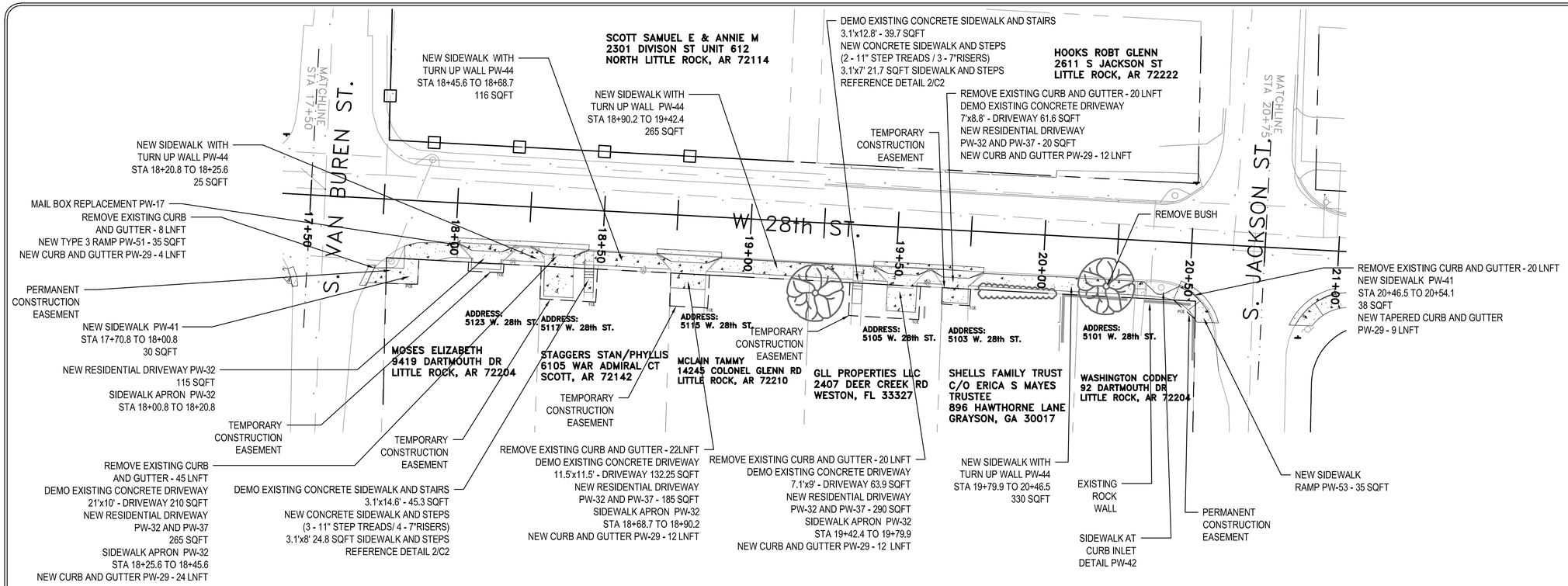

S. VAN BUREN ST. - S. JACKSON ST. PLAN

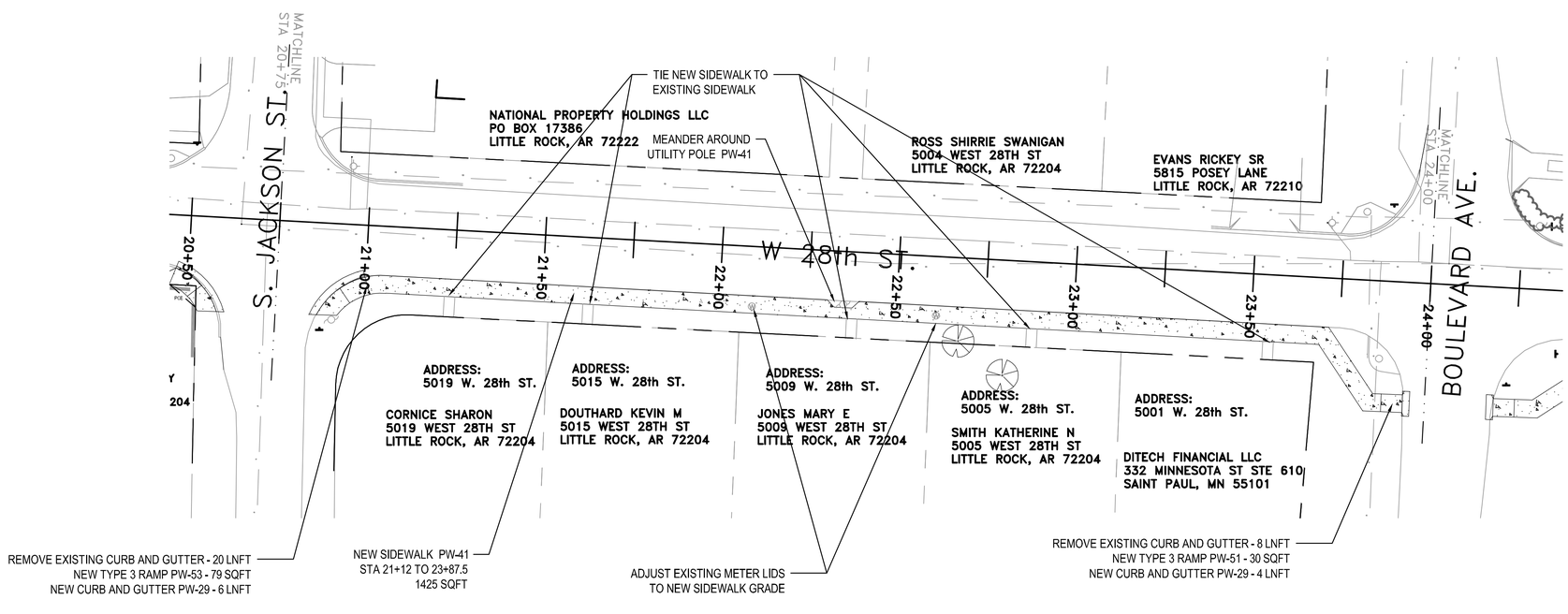

S. JACKSON ST. - BOULEVARD AVE. PLAN

GRAPHIC SCALE
0 5 10 20 30 40

REVISIONS	DATE

CITY OF LITTLE ROCK, ARKANSAS
WARD 1 1-17-SW-401 SIDEWALKS
28th ST (S. TYLER ST. - PEYTON ST.)
S. VAN BUREN ST. - S. JACKSON ST. PLAN SHEET
S. JACKSON ST. - BOULEVARD AVE. PLAN SHEET

DEPARTMENT OF PUBLIC WORKS
CIVIL ENGINEERING
701 W. MARKHAM
LITTLE ROCK, ARKANSAS 72201

STATE OF ARKANSAS REGISTERED PROFESSIONAL ENGINEER No. 10660 MICHAEL TARINI
02/06/2020

DRAWN BY	MJT
DESIGNED	MJT
CHECKED	CGW
DATE	02-06-2020
SCALE	20 SCALE
PROJECT NO.	CLR #17201
SHEET NO.	C8

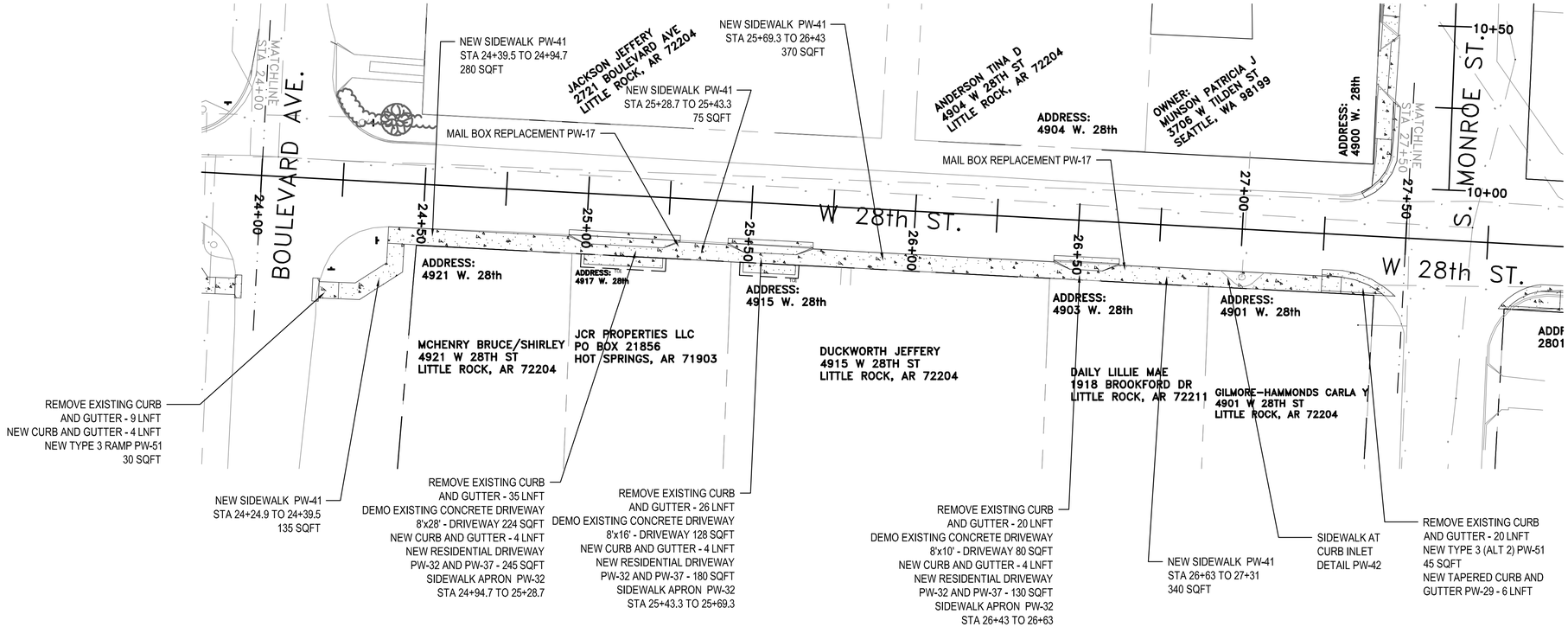

BOULEVARD AVE. - S. MONROE ST. PLAN

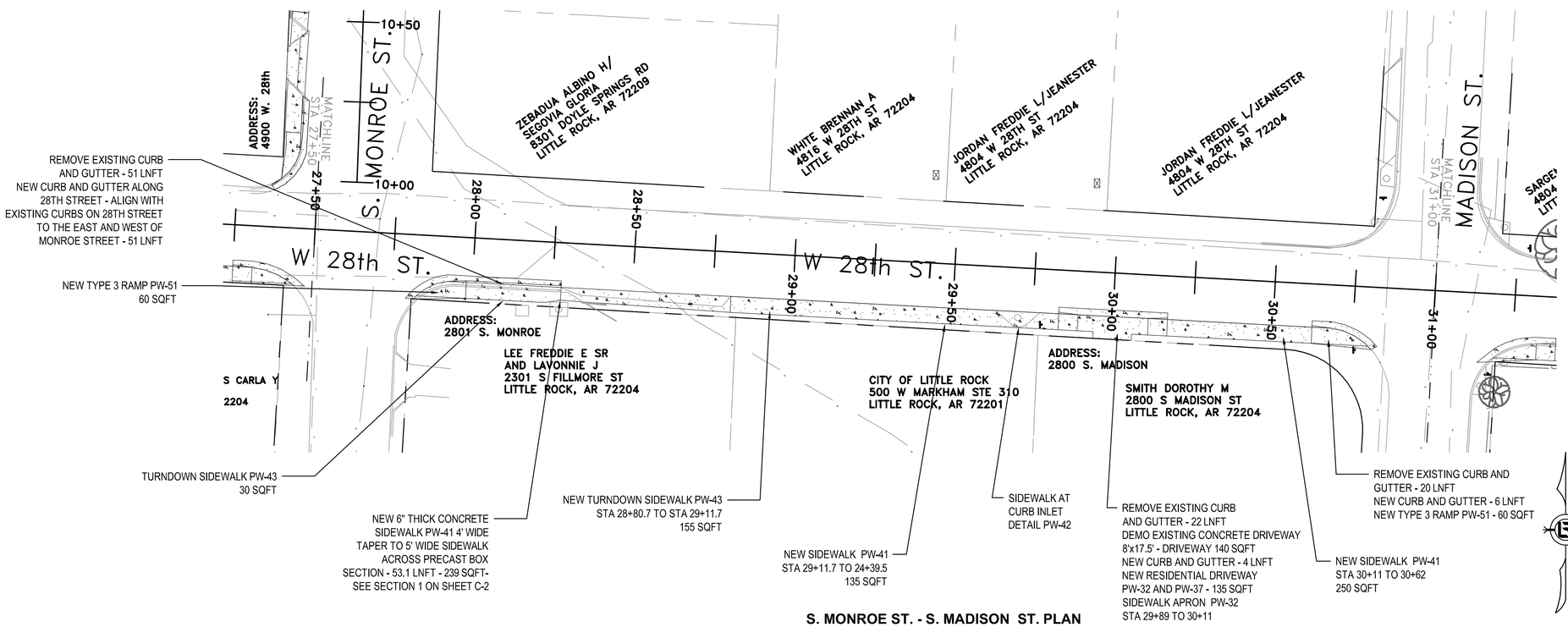

S. MONROE ST. - S. MADISON ST. PLAN

REVISIONS	DATE

CITY OF LITTLE ROCK, ARKANSAS
WARD 1 1-17-SW-401 SIDEWALKS

28th ST (S. TYLER ST. - PEYTON ST.)
BOULEVARD AVE. - S. MONROE ST. PLAN SHEET
S. MONROE ST. - S. MADISON ST. PLAN SHEET

DEPARTMENT OF PUBLIC WORKS
CIVIL ENGINEERING
701 W. MARKHAM
LITTLE ROCK, ARKANSAS 72201

STATE OF ARKANSAS
REGISTERED PROFESSIONAL ENGINEER
No. 10660
MICHAEL TARINI
02/06/2020

DRAWN BY	MJT
DESIGNED	MJT
CHECKED	CGW
DATE	02-06-2020
SCALE	20 SCALE
PROJECT NO.	CLR #17201
SHEET NO.	C9

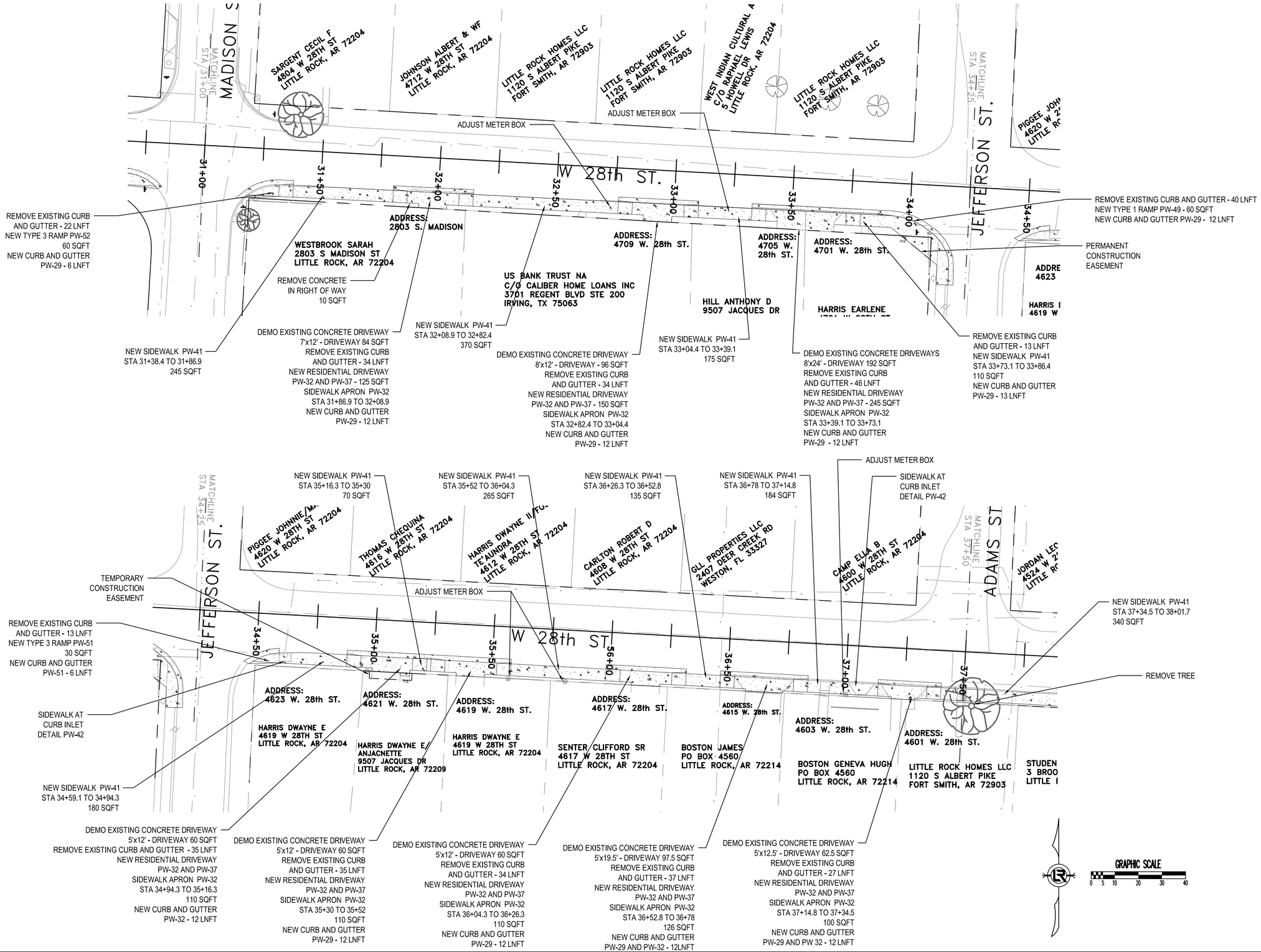

REVISIONS	DATE

CITY OF LITTLE ROCK, ARKANSAS
WARD 1 1-17-SW-401 SIDEWALKS

28th ST (S. TYLER ST. - PEYTON ST.)
MADISON ST. - JEFFERSON ST. PLAN SHEET
JEFFERSON ST. - ADAMS ST. PLAN SHEET

DEPARTMENT OF PUBLIC WORKS
CIVIL ENGINEERING
701 W. MARKHAM
LITTLE ROCK, ARKANSAS 72201

STATE OF ARKANSAS
REGISTERED PROFESSIONAL ENGINEER
No. 10660
MICHAEL TARINI
02/06/2020

DRAWN BY	MJT
DESIGNED	MJT
CHECKED	CGW
DATE	02-06-2020
SCALE	20 SCALE
PROJECT NO.	CLR #17201
SHEET NO.	C10

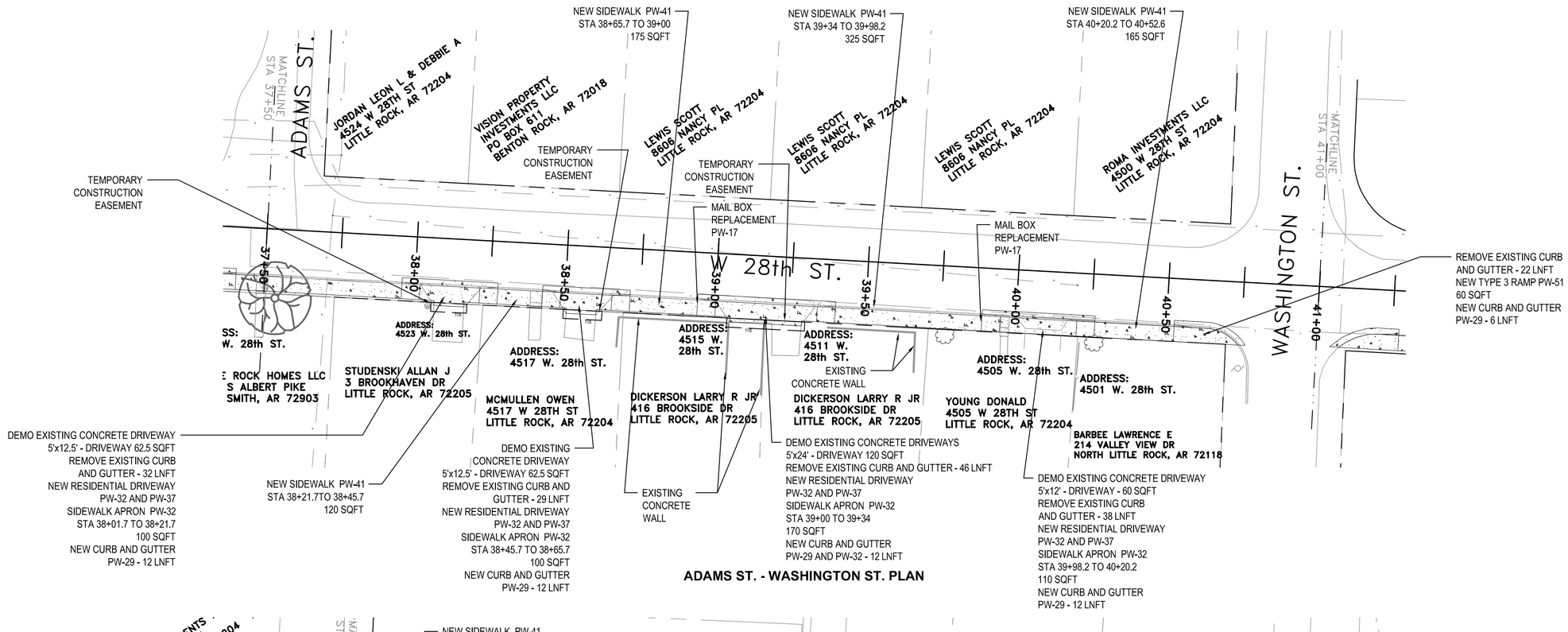

ADAMS ST. - WASHINGTON ST. PLAN

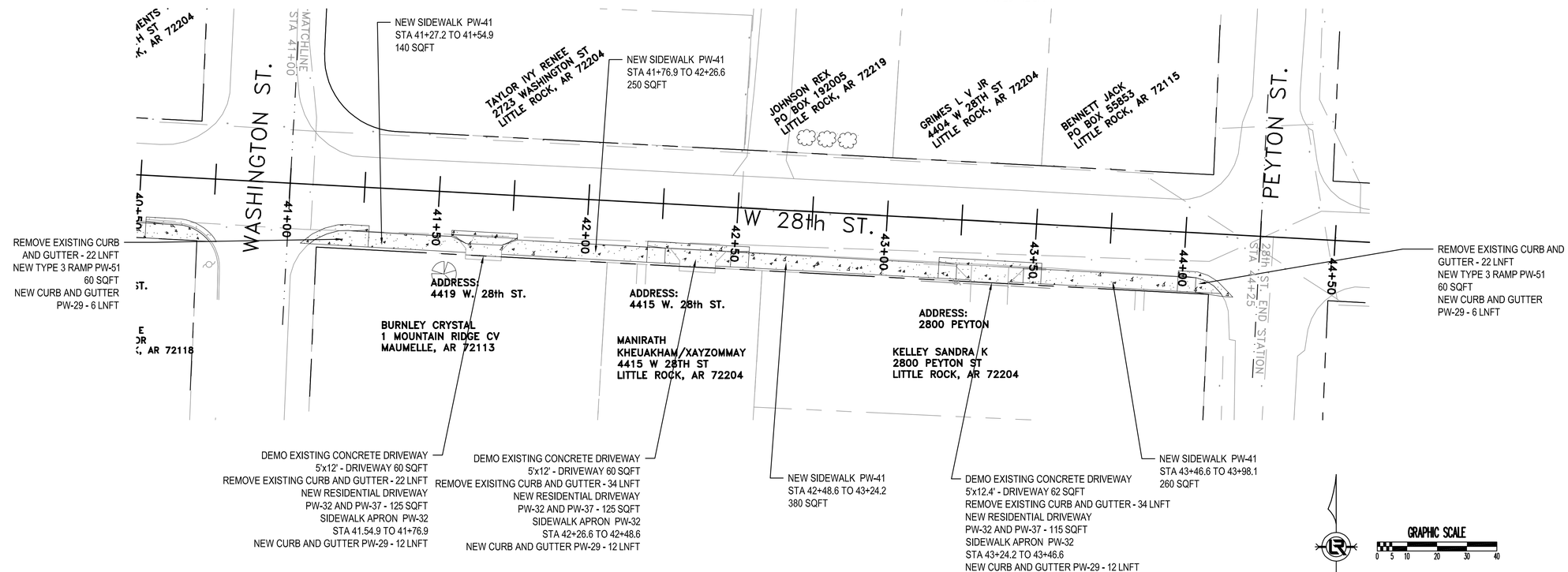

WASHINGTON ST. - PEYTON ST. PLAN

REVISIONS	DATE

CITY OF LITTLE ROCK, ARKANSAS
WARD 1 1-17-SW-401 SIDEWALKS

28th ST (S. TYLER ST. - PEYTON ST.)
ADAMS ST. - WASHINGTON ST. PLAN SHEET
WASHINGTON ST. - PEYTON ST. PLAN SHEET

DEPARTMENT OF PUBLIC WORKS
CIVIL ENGINEERING
701 W. MARKHAM
LITTLE ROCK, ARKANSAS 72201

STATE OF ARKANSAS
REGISTERED PROFESSIONAL ENGINEER
No. 10660
MICHAEL TARINI
02/06/2020

DRAWN BY	MJT
DESIGNED	MJT
CHECKED	CGW
DATE	02-06-2020
SCALE	20 SCALE
PROJECT NO.	CLR #17201
SHEET NO.	C11

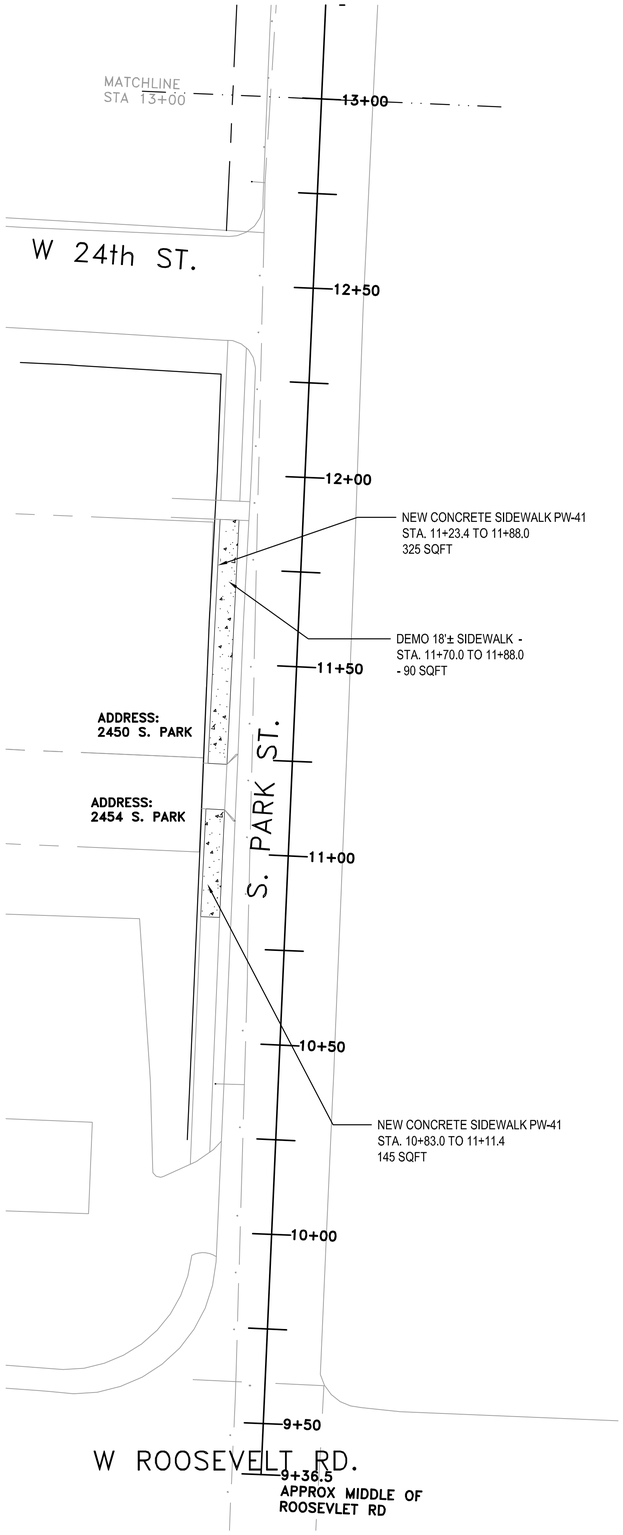

PARK ST. (ROOSEVELT - 24th ST.) PLAN

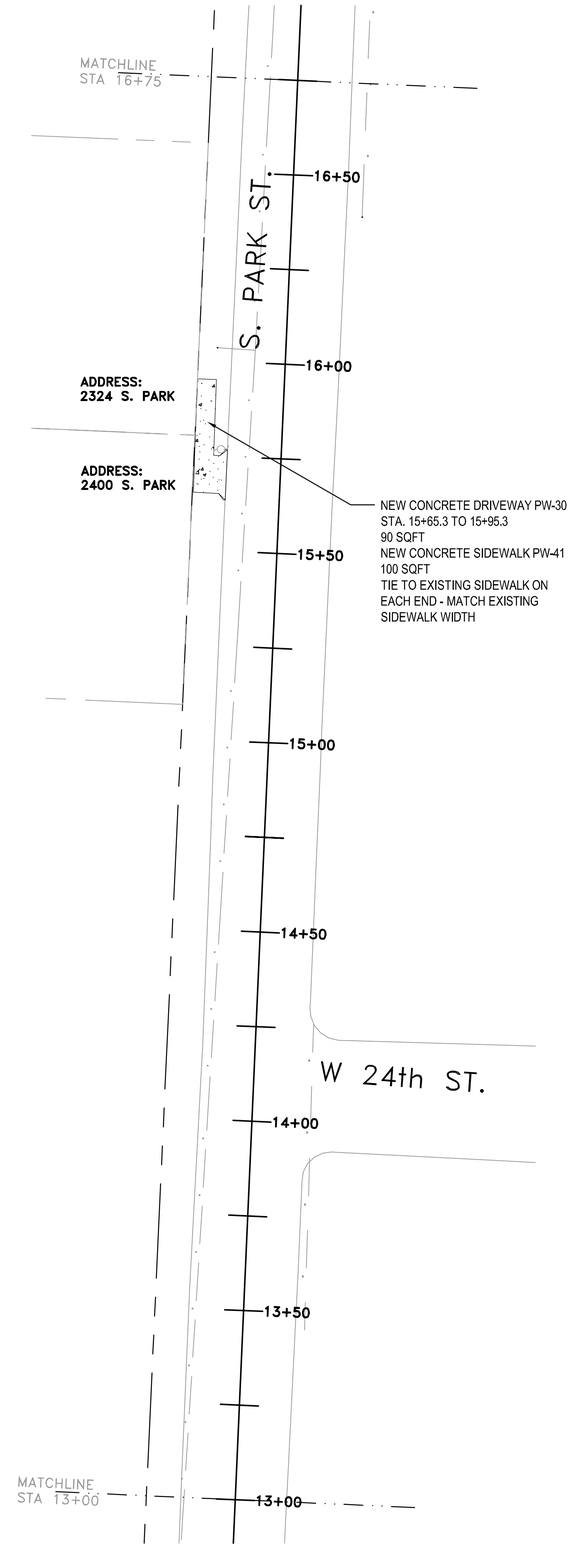

PARK ST. (24th ST. - 23rd ST.) PLAN

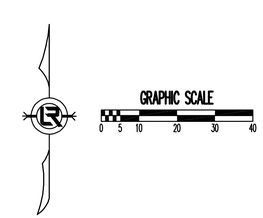

REVISIONS	DATE

CITY OF LITTLE ROCK, ARKANSAS
WARD 1 1-17-SW-401 SIDEWALKS

PARK ST. DAISY GASTON BATES - ROOSEVELT (MISSING SECTIONS)
PARK ST. (ROOSEVELT - 24th ST.) PLAN SHEET
PARK ST. (24th ST. - 23rd ST.) PLAN SHEET

DEPARTMENT OF PUBLIC WORKS
CIVIL ENGINEERING
701 W. MARKHAM
LITTLE ROCK, ARKANSAS 72201

STATE OF ARKANSAS
REGISTERED PROFESSIONAL ENGINEER
No. 10660
MICHAEL TARIMI
02/06/2020

DRAWN BY	MJT
DESIGNED	MJT
CHECKED	CGW
DATE	02-06-2020
SCALE	20 SCALE
PROJECT NO.	CLR #17201
SHEET NO.	C12

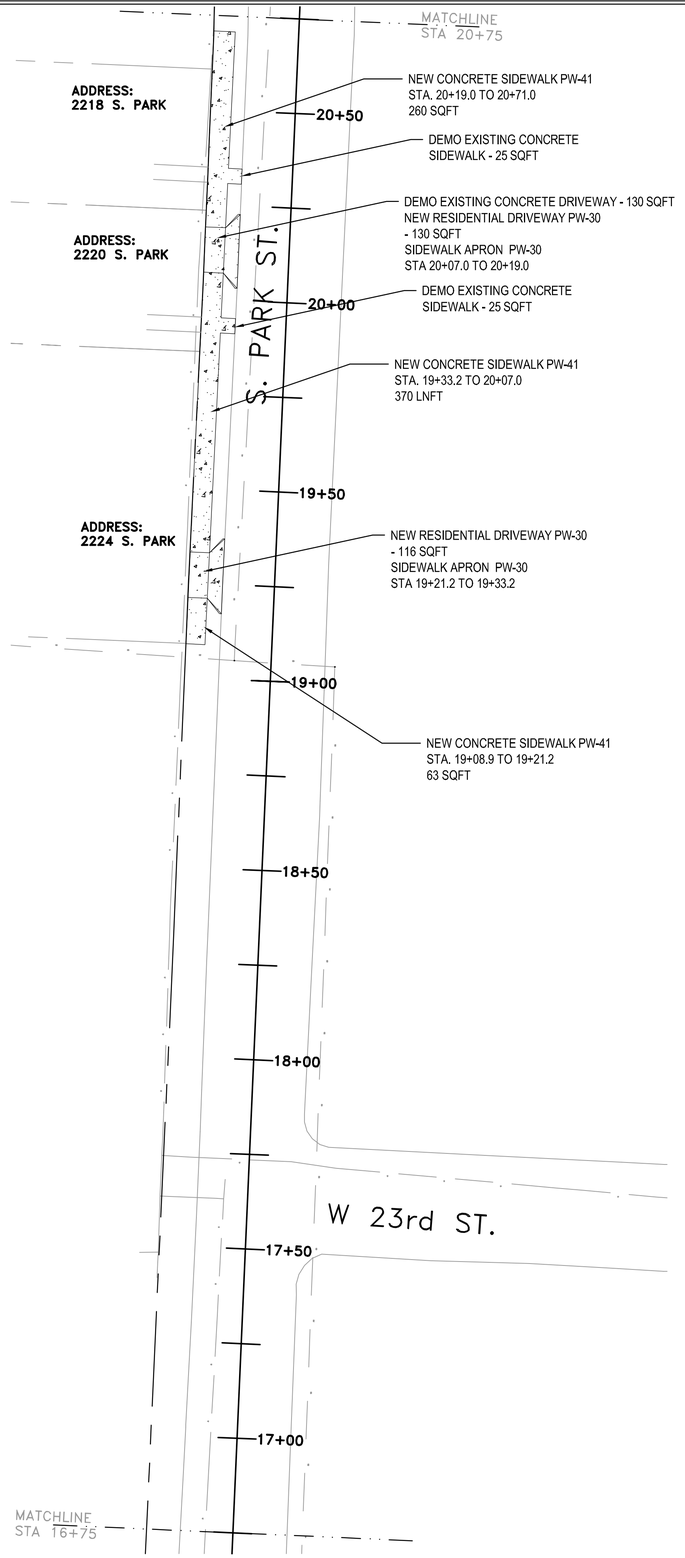

PARK ST. (23rd ST. - 22nd ST.) PLAN

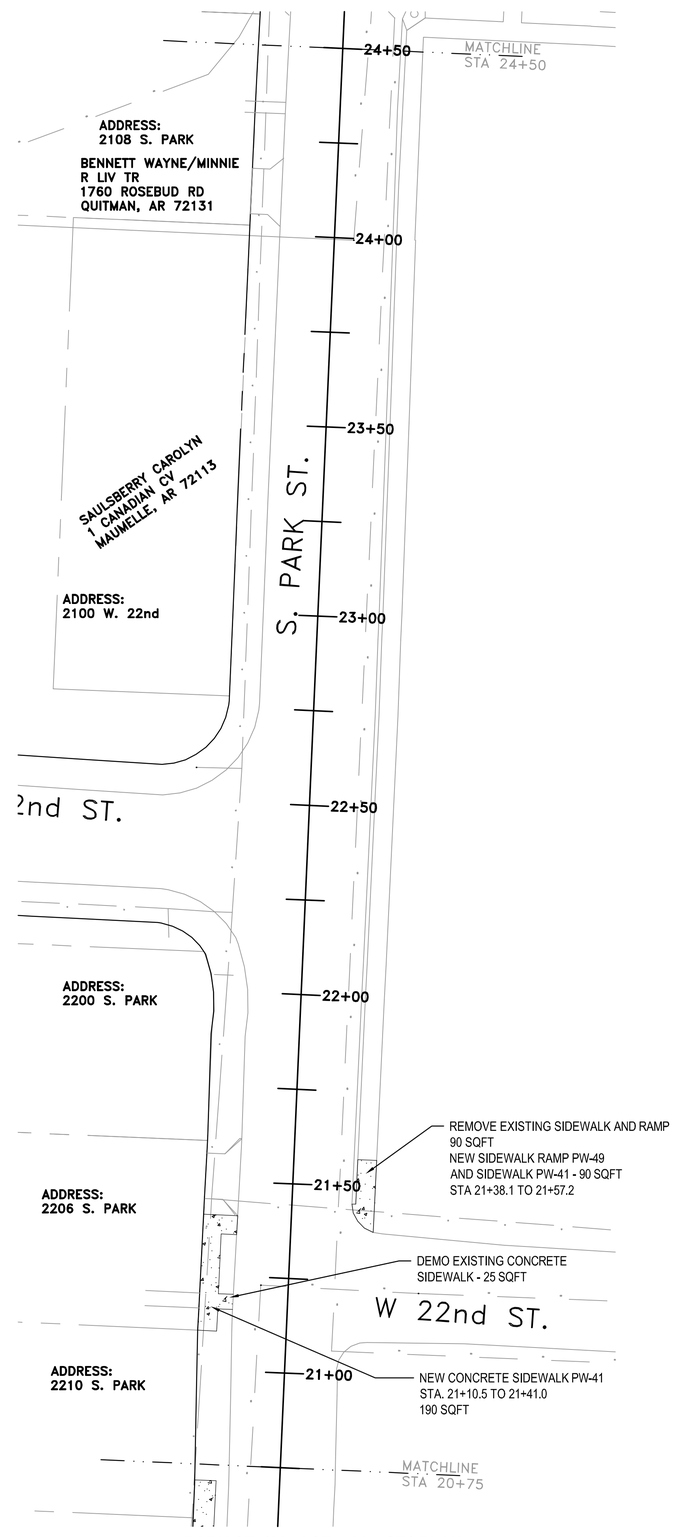

PARK ST. (22nd ST. - 21st ST.) PLAN

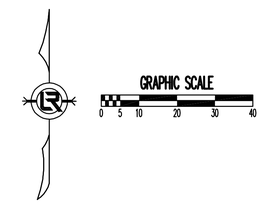

REVISIONS	DATE

CITY OF LITTLE ROCK, ARKANSAS
WARD 1 1-17-SW-401 SIDEWALKS

PARK ST. DAISY GASTON BATES - ROOSEVELT (MISSING SECTIONS)
PARK ST. (23rd ST. - 22nd ST.) PLAN SHEET
PARK ST. (22nd ST. - 21st ST.) PLAN SHEET

DEPARTMENT OF PUBLIC WORKS
CIVIL ENGINEERING
701 W. MARKHAM
LITTLE ROCK, ARKANSAS 72201

STATE OF ARKANSAS
REGISTERED PROFESSIONAL ENGINEER
No. 10660
MICHAEL TARINI
02/06/2020

DRAWN BY	MJT
DESIGNED	MJT
CHECKED	CGW
DATE	02-06-2020
SCALE	20 SCALE
PROJECT NO.	CLR #17201
SHEET NO.	C13

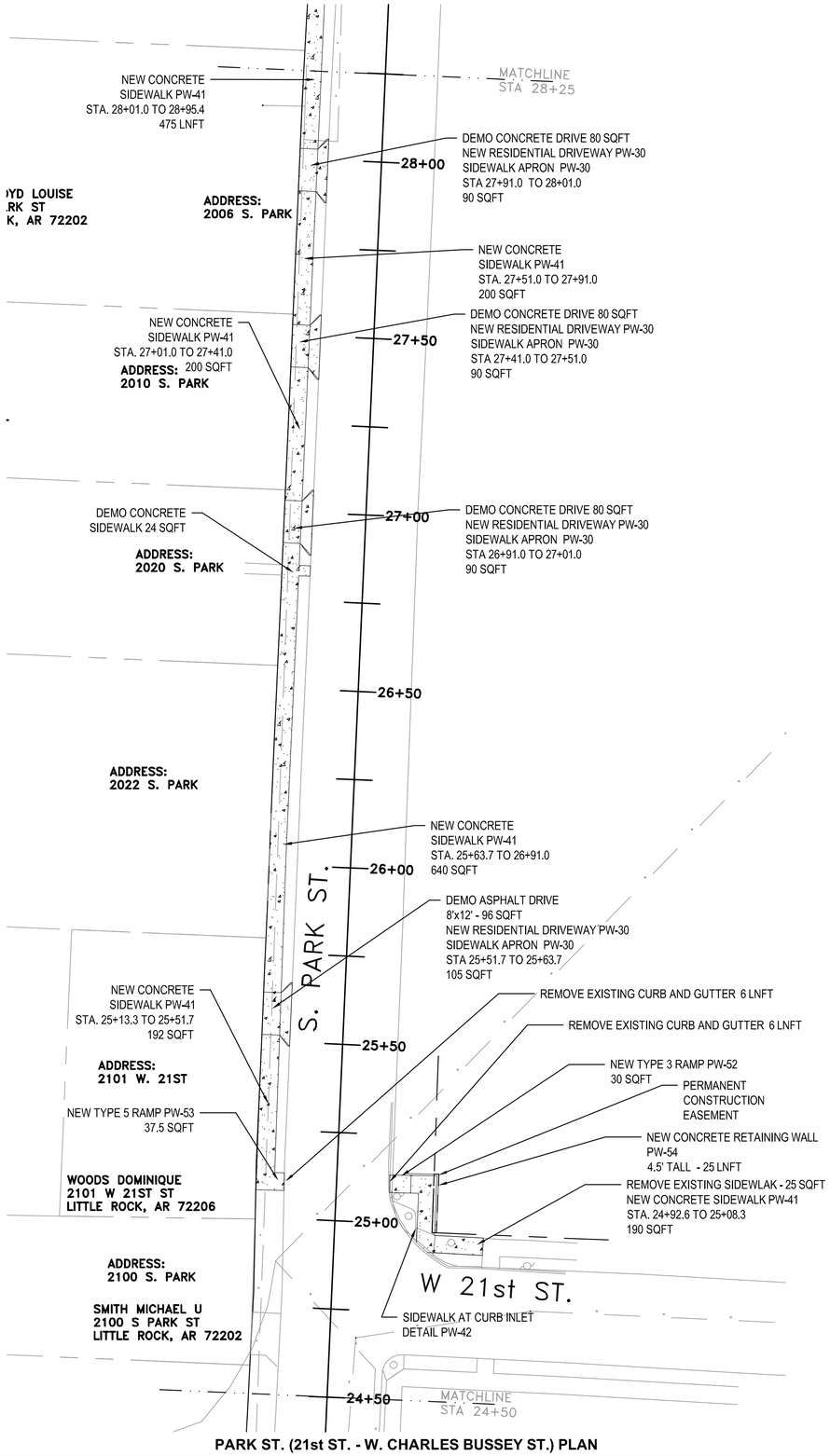

PARK ST. (21st ST. - W. CHARLES BUSSEY ST.) PLAN

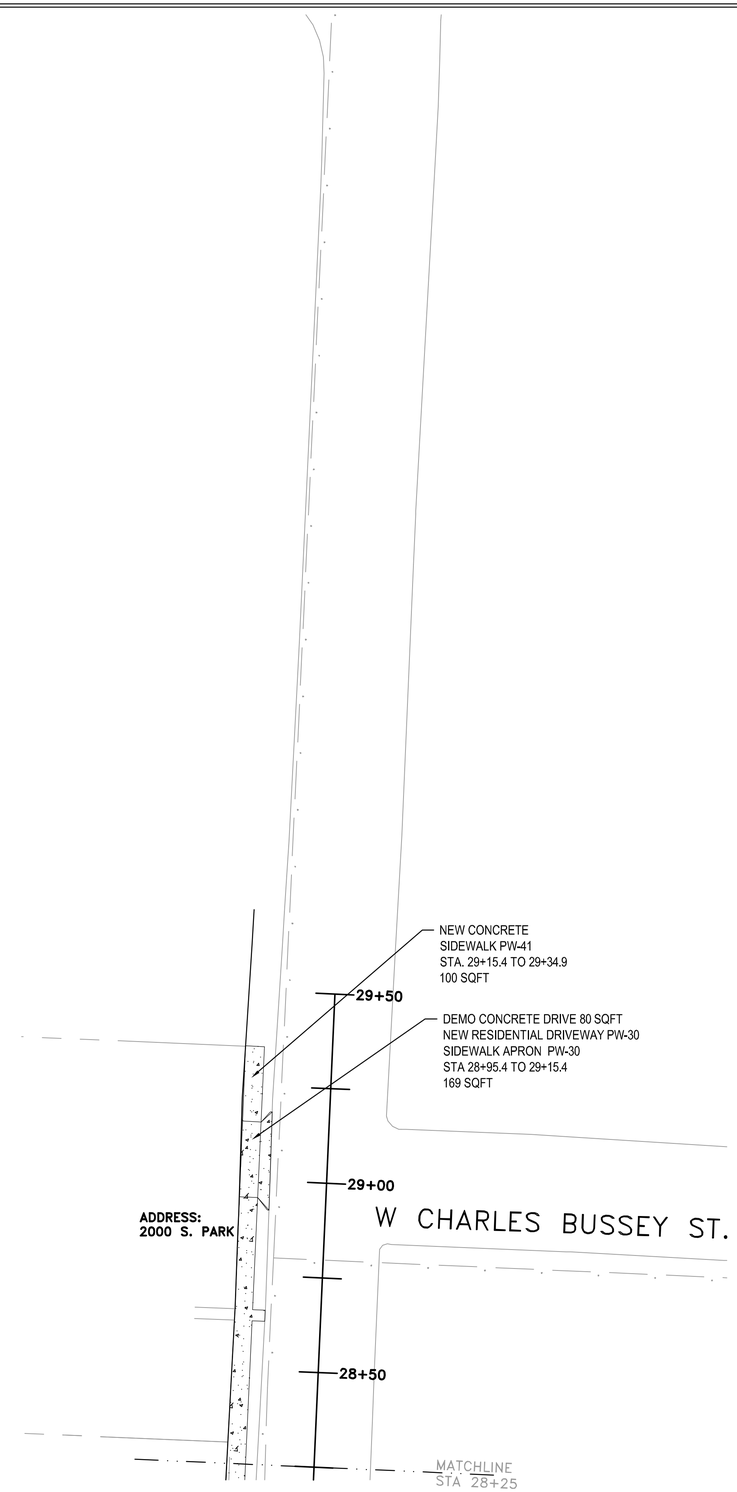

PARK ST. (W. CHARLES BUSSEY ST. - 19th ST.) PLAN

GRAPHIC SCALE
0 5 10 20 30 40

REVISIONS	DATE

CITY OF LITTLE ROCK, ARKANSAS
WARD 1 1-17-SW-401 SIDEWALKS

PARK ST. DAISY GASTON BATES - ROOSEVELT (MISSING SECTIONS)
PARK ST. (21st ST. - W. CHARLES BUSSEY ST.) PLAN SHEET
PARK ST. (W. CHARLES BUSSEY ST. - 19th ST.) PLAN SHEET

DEPARTMENT OF PUBLIC WORKS
CIVIL ENGINEERING
701 W. MARKHAM
LITTLE ROCK, ARKANSAS 72201

STATE OF ARKANSAS
REGISTERED PROFESSIONAL ENGINEER
No. 10660
MICHAEL TARINI
02/06/2020

DRAWN BY	MJT
DESIGNED	MJT
CHECKED	CGW
DATE	02-06-2020
SCALE	20 SCALE
PROJECT NO.	CLR #17201
SHEET NO.	C14

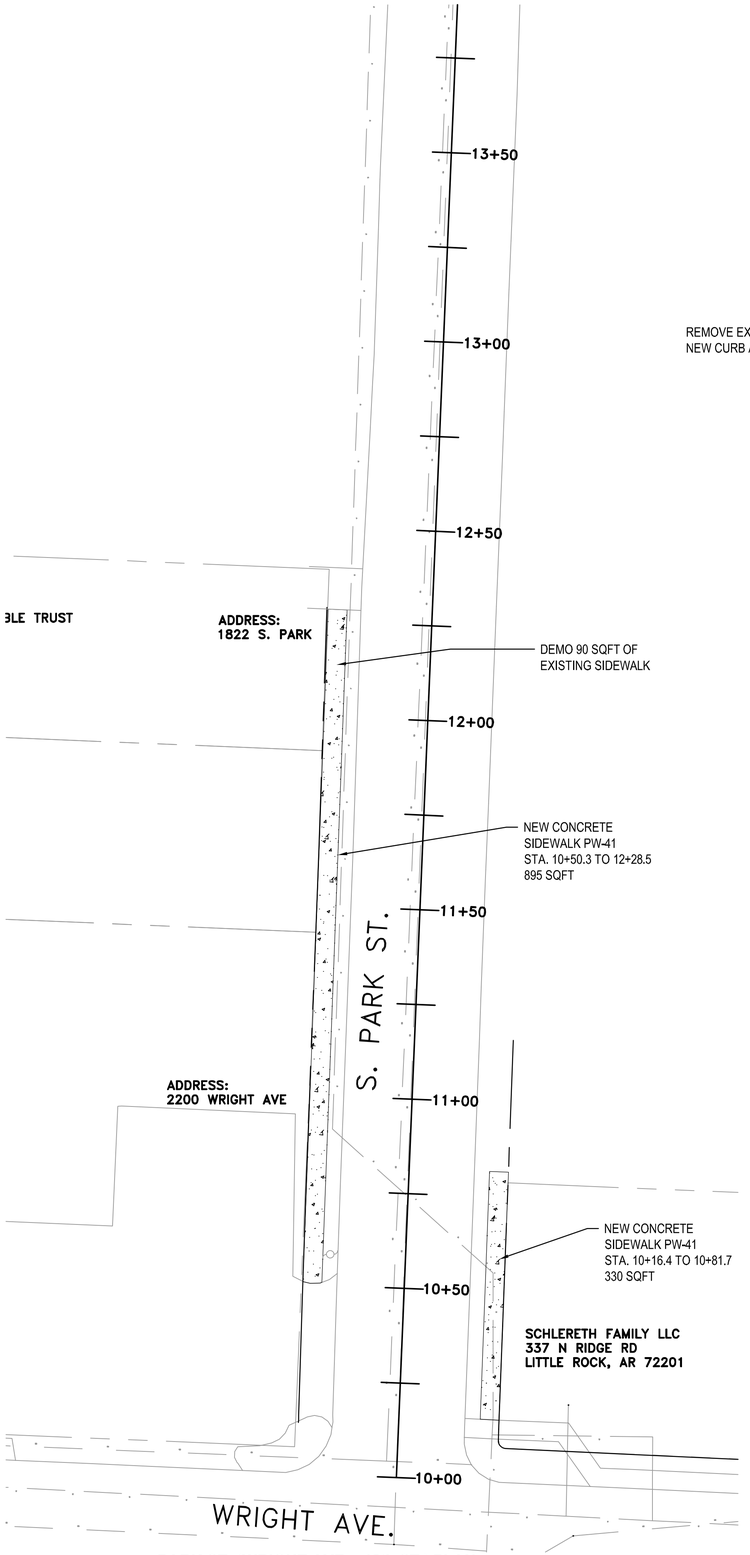

PARK ST. (WRIGHT AVE. - 18th ST.) PLAN

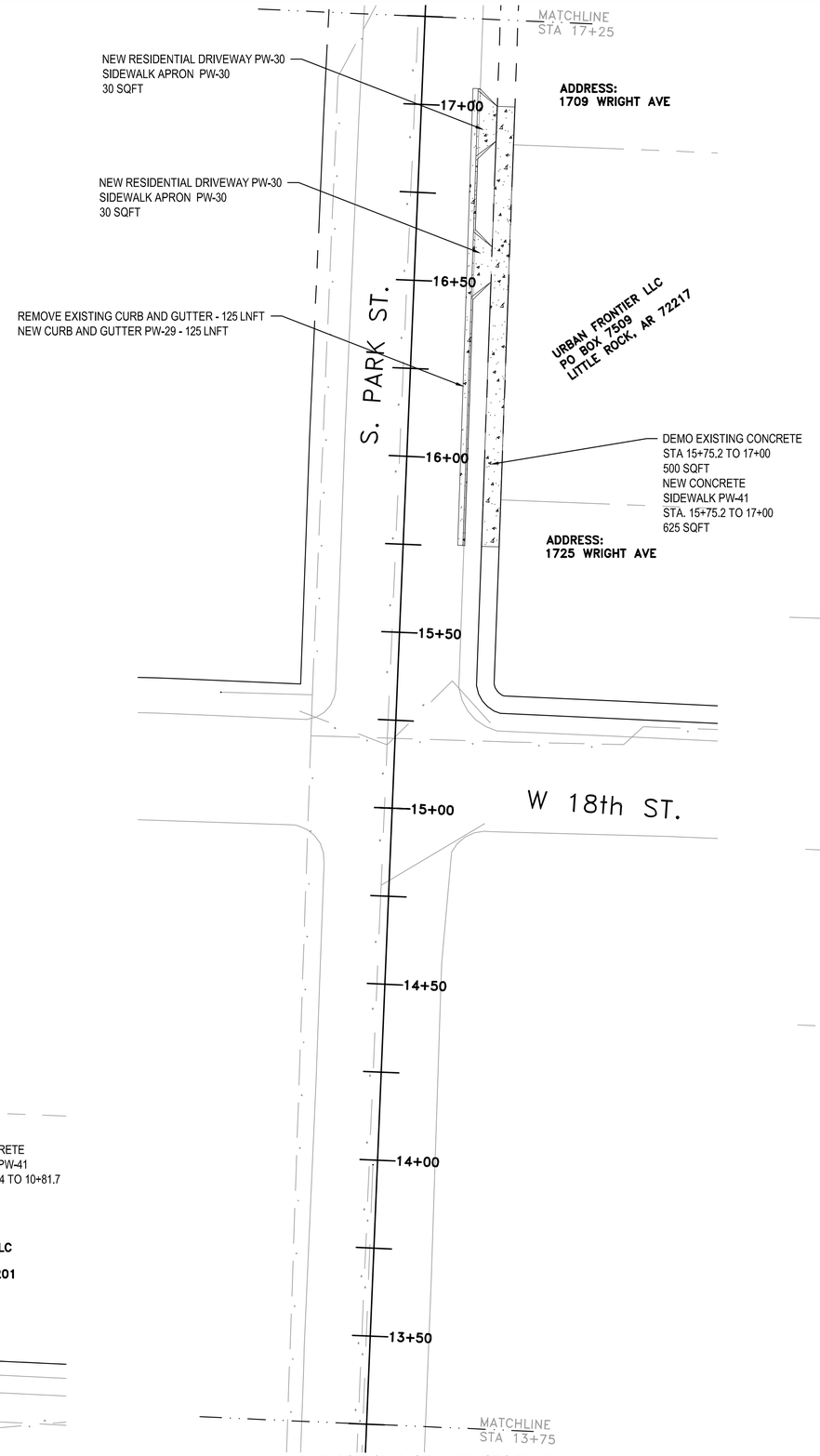

PARK ST. (18th ST. - 17th ST.) PLAN

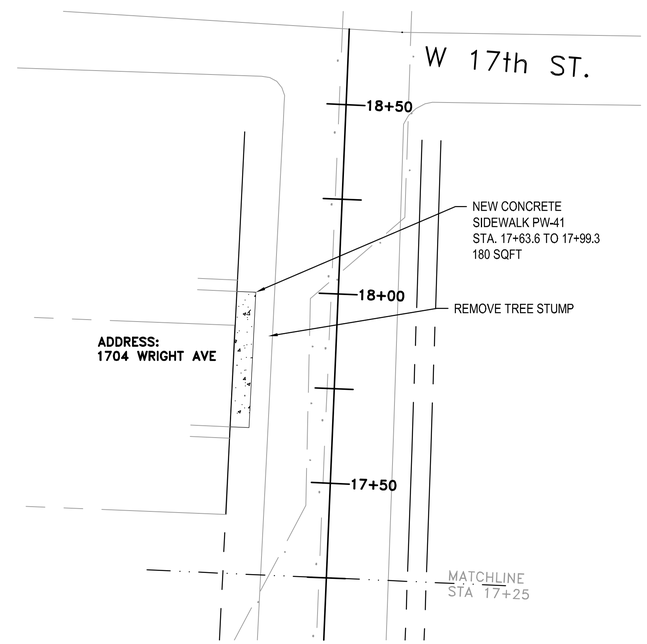

PARK ST. (18th ST. - 17th ST.) PLAN

GRAPHIC SCALE
0 5 10 20 30 40

REVISIONS	DATE

CITY OF LITTLE ROCK, ARKANSAS
WARD 1 1-17-SW-401 SIDEWALKS

PARK ST. DAISY GASTON BATES - ROOSEVELT (MISSING SECTIONS)
PARK ST. (WRIGHT AVE. - 18th ST.) PLAN SHEET
PARK ST. (18th ST. - 17th ST.) PLAN SHEET

DEPARTMENT OF PUBLIC WORKS
CIVIL ENGINEERING
701 W. MARKHAM
LITTLE ROCK, ARKANSAS 72201

STATE OF ARKANSAS
REGISTERED PROFESSIONAL ENGINEER
No. 10660
MICHAEL TARIMI
02/06/2020

DRAWN BY	MJT
DESIGNED	MJT
CHECKED	CGW
DATE	02-06-2020
SCALE	20 SCALE
PROJECT NO.	CLR #17201
SHEET NO.	C15

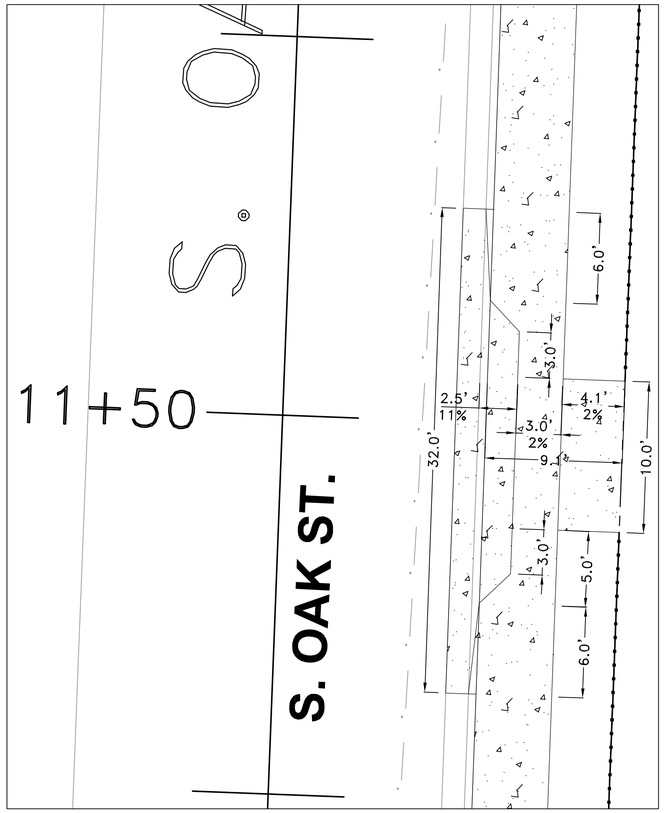

RESIDENTIAL DRIVE ON OAK ST.

REF DETAIL PW-37

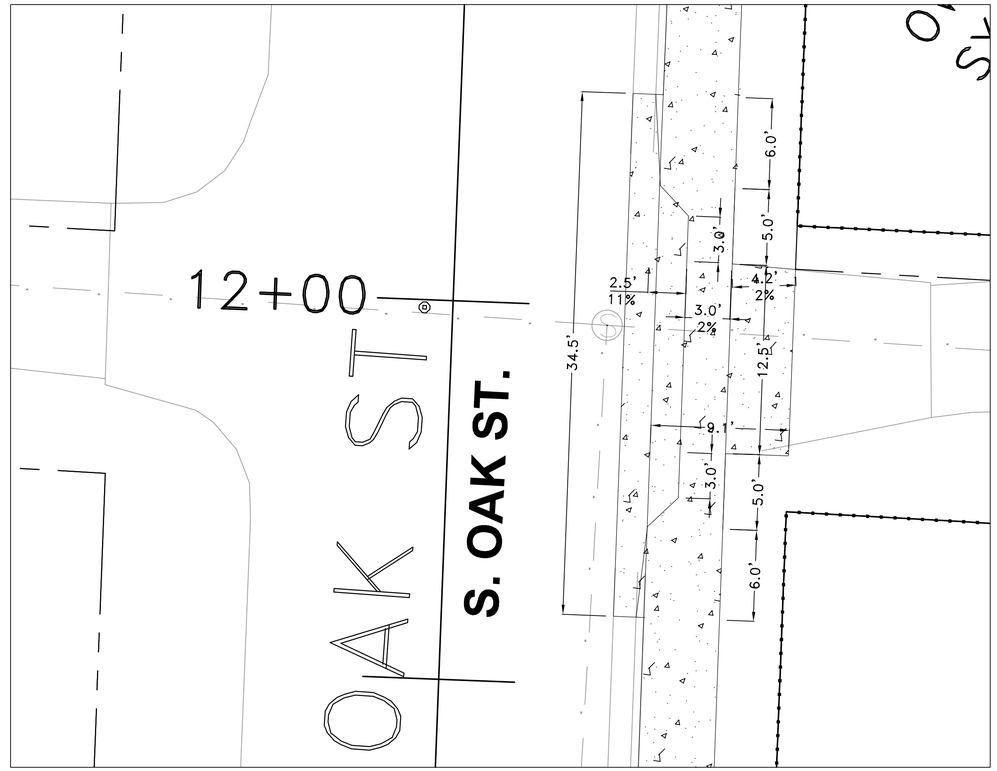

REF DETAIL PW-37

ALLEY TURNOUT ON OAK STREET

GRAPHIC SCALE

0 5 10 20 30 40

REVISIONS	DATE

CITY OF LITTLE ROCK, ARKANSAS
WARD 1 1-17-SW-401 SIDEWALKS

SOUTH OAK STREET DRIVEWAY PROFILES

DEPARTMENT OF PUBLIC WORKS
CIVIL ENGINEERING
701 W. MARKHAM
LITTLE ROCK, ARKANSAS 72201

STATE OF ARKANSAS
REGISTERED PROFESSIONAL ENGINEER
No. 10660
MICHAEL TARINI
02/06/2020

DRAWN BY	MJT
DESIGNED	MJT
CHECKED	CGW
DATE	02-06-2020
SCALE	NO SCALE
PROJECT NO.	CLR #17201
SHEET NO.	C16

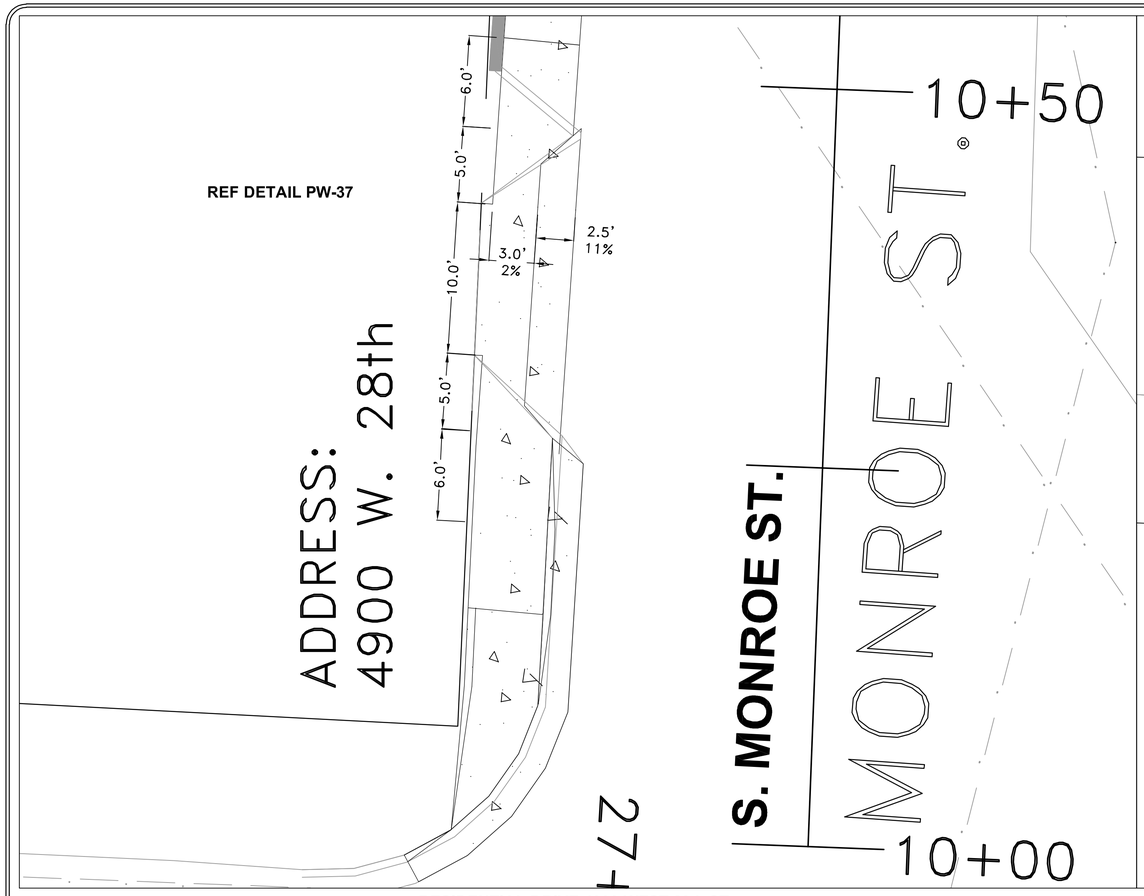

RESIDENTIAL DRIVE 4900 WEST 28th ST.

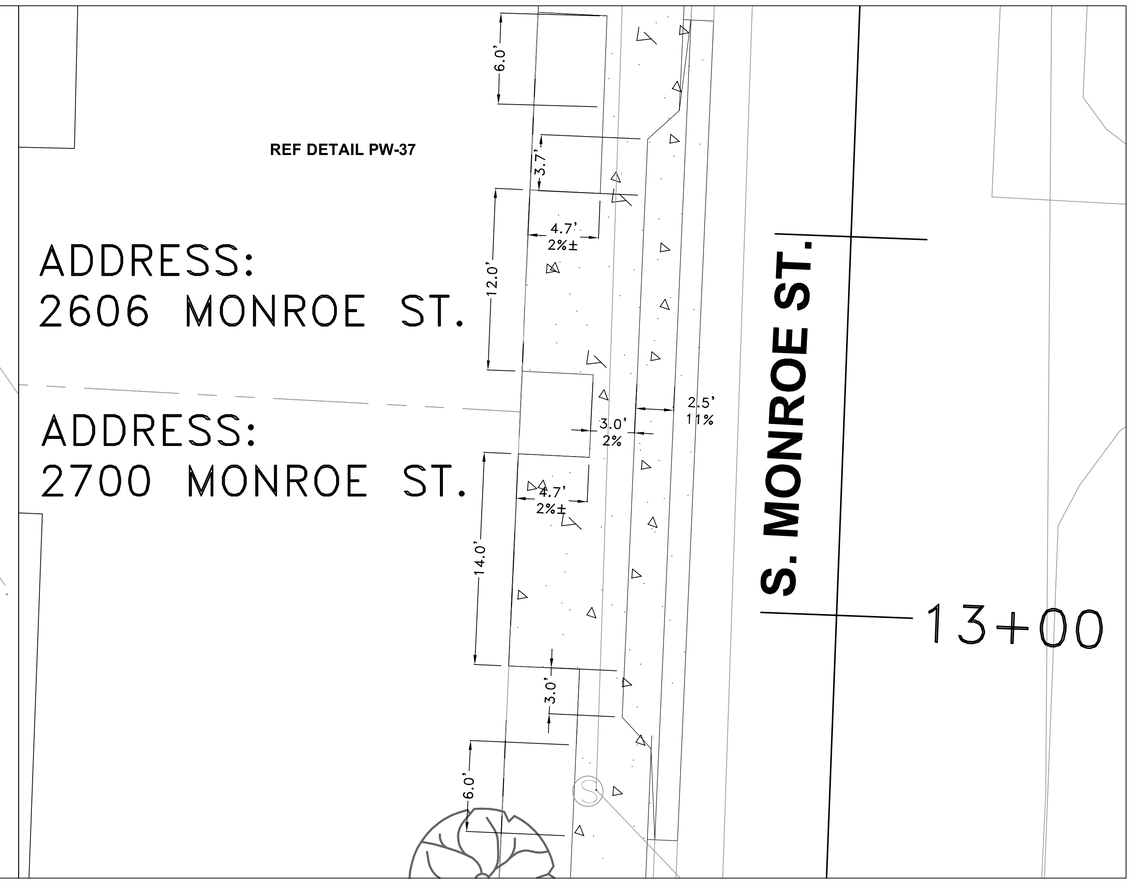

RESIDENTIAL DRIVE 2606 AND 2700 MONROE ST.

RESIDENTIAL DRIVE 2602 MONROE ST.

RESIDENTIAL DRIVE 2602 MONROE ST.

REVISIONS	DATE

CITY OF LITTLE ROCK, ARKANSAS
WARD 1 1-17-SW-401 SIDEWALKS

SOUTH MONROE STREET DRIVEWAY PROFILES

DEPARTMENT OF PUBLIC WORKS
CIVIL ENGINEERING
701 W. MARKHAM
LITTLE ROCK, ARKANSAS 72201

STATE OF ARKANSAS
REGISTERED PROFESSIONAL ENGINEER
No. 10660
MICHAEL TARINI
02/06/2020

DRAWN BY	MJT
DESIGNED	MJT
CHECKED	CGW
DATE	02-06-2020
SCALE	NO SCALE
PROJECT NO.	CLR #17201
SHEET NO.	C17

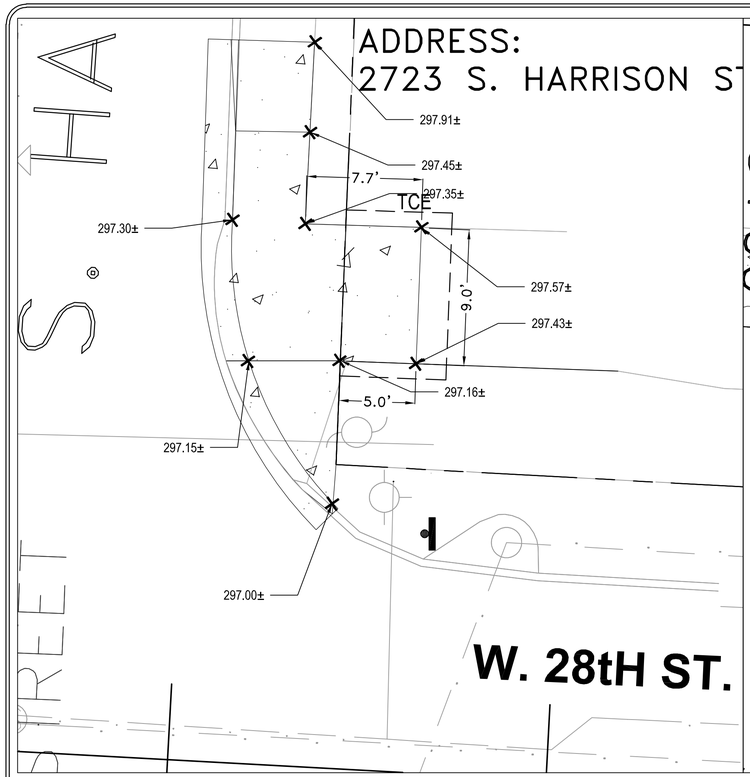

RESIDENTIAL DRIVE 2723 HARRISON ST.

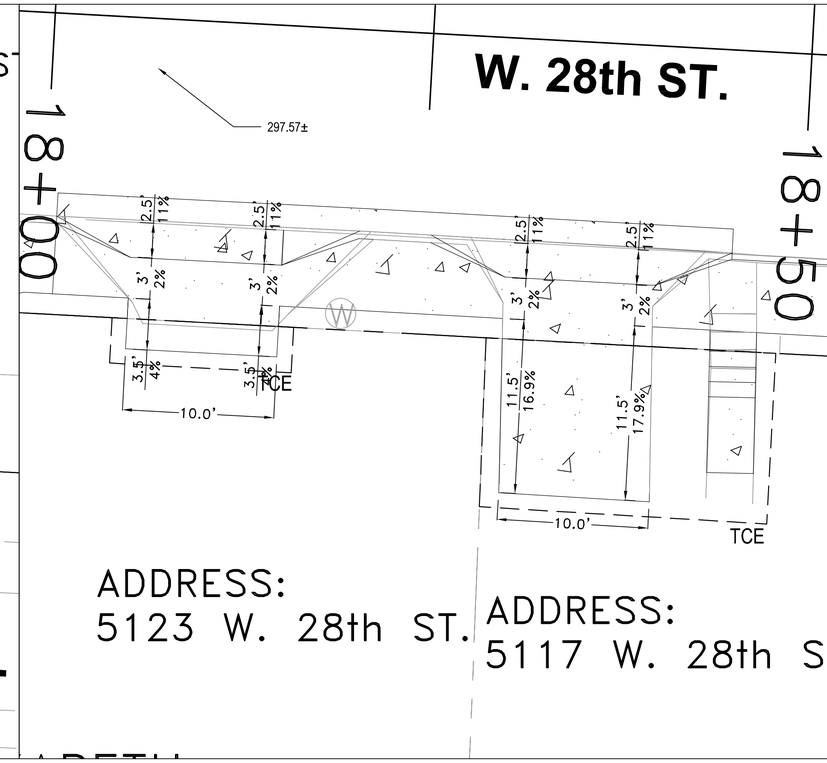

RESIDENTIAL DRIVE 5123 AND 5117 W. 28th ST.

RESIDENTIAL DRIVE 5115 W. 28 th ST.

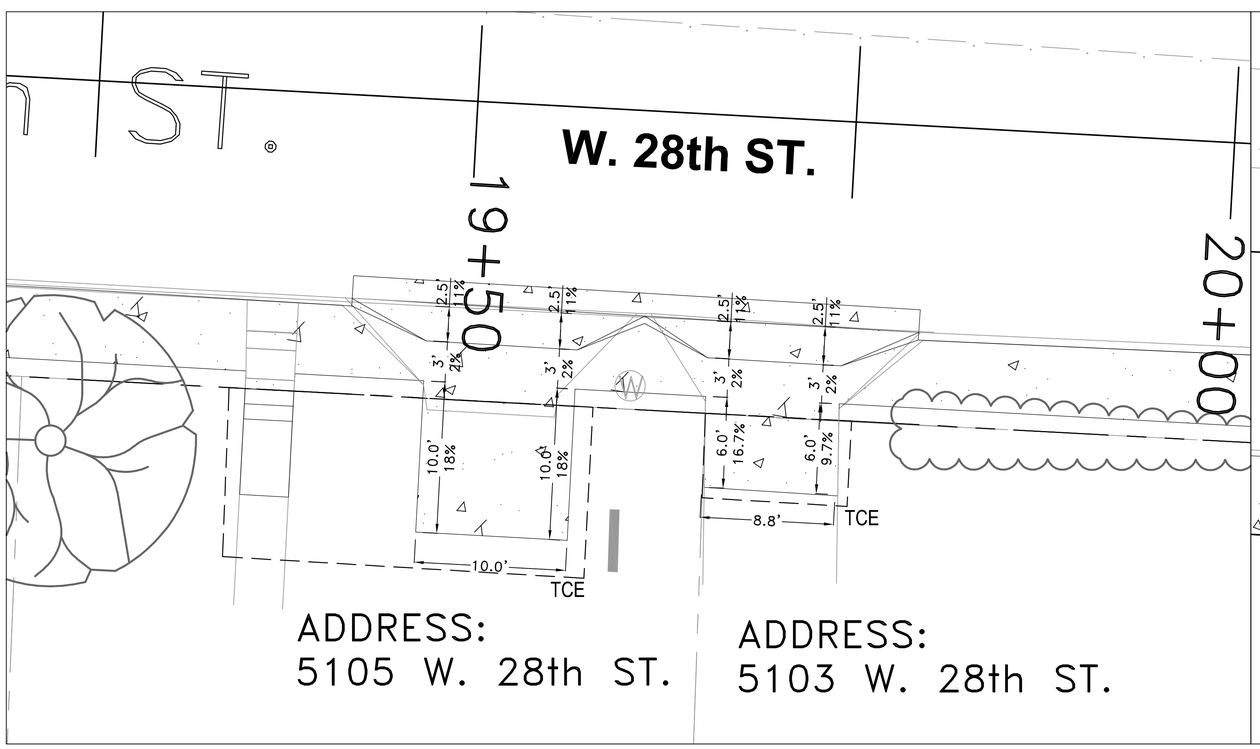

RESIDENTIAL DRIVE 5105 AND 5103 W.28th ST.

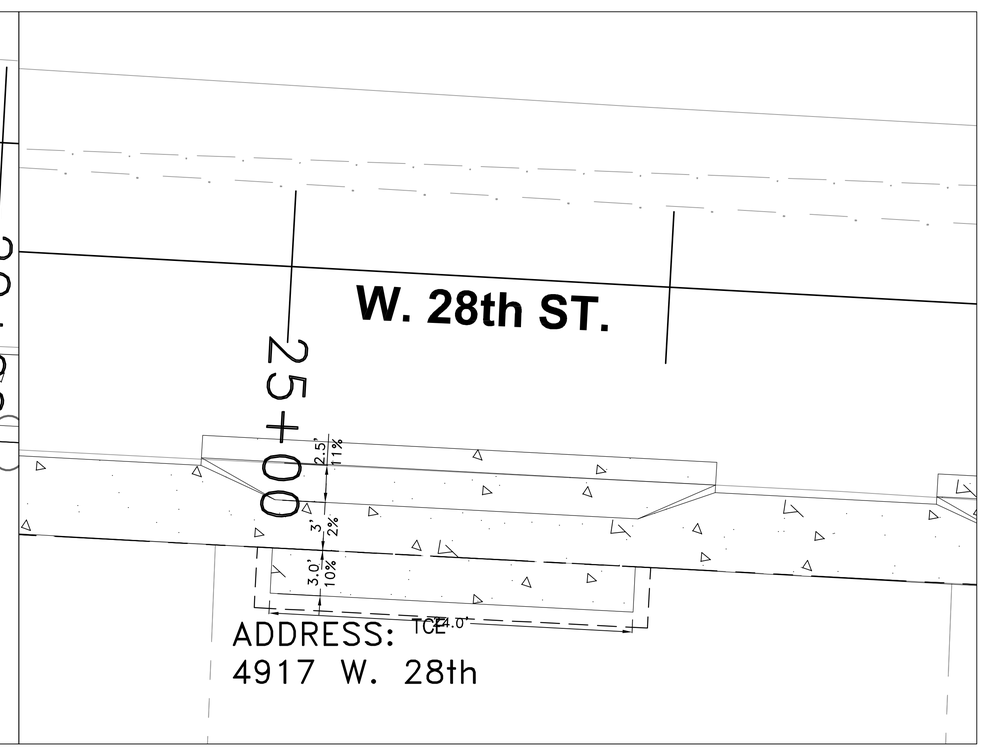

RESIDENTIAL DRIVE 4917 W. 28th ST.

REVISIONS	DATE

CITY OF LITTLE ROCK, ARKANSAS
WARD 1 1-17-SW-401 SIDEWALKS

W. 28tH STREET DRIVEWAY PROFILES 1

DEPARTMENT OF PUBLIC WORKS
CIVIL ENGINEERING
701 W. MARKHAM
LITTLE ROCK, ARKANSAS 72201

STATE OF ARKANSAS
REGISTERED PROFESSIONAL ENGINEER
No. 10660
MICHAEL TARINI
02/06/2020

DRAWN BY	MJT
DESIGNED	MJT
CHECKED	CGW
DATE	02-06-2020
SCALE	NO SCALE
PROJECT NO.	CLR #17201
SHEET NO.	C18

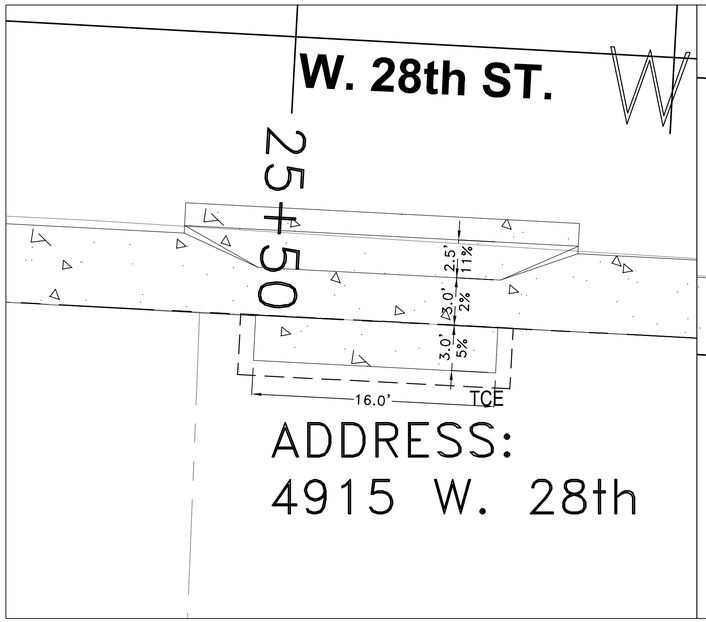

RESIDENTIAL DRIVE 4915 W. 28th ST.

RESIDENTIAL DRIVE 4903 W. 28 th ST.

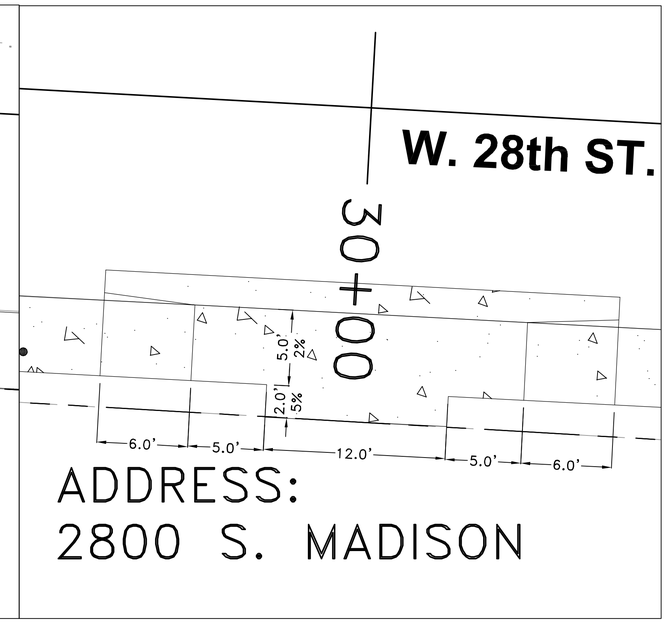

RESIDENTIAL DRIVE 2800 S. MADISON ST.

RESIDENTIAL DRIVE 2803 S. MADISON ST.

RESIDENTIAL DRIVE 4709 W. 28th ST.

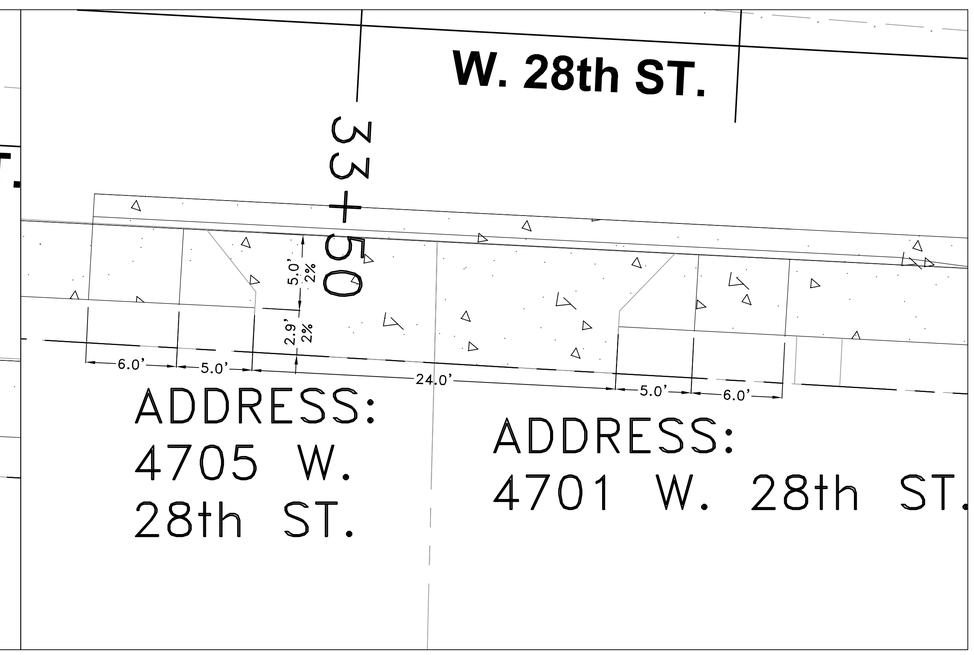

RESIDENTIAL DRIVE 4705 AND 4701 W. 28th ST.

REVISIONS	DATE

CITY OF LITTLE ROCK, ARKANSAS
WARD 1 1-17-SW-401 SIDEWALKS

W. 28th STREET DRIVEWAY PROFILES 2

DEPARTMENT OF PUBLIC WORKS
CIVIL ENGINEERING
701 W. MARKHAM
LITTLE ROCK, ARKANSAS 72201

STATE OF ARKANSAS
REGISTERED PROFESSIONAL ENGINEER
No. 10660
MICHAEL TARINI
02/06/2020

DRAWN BY	MJT
DESIGNED	MJT
CHECKED	CGW
DATE	02-06-2020
SCALE	NO SCALE
PROJECT NO.	CLR #17201
SHEET NO.	C19

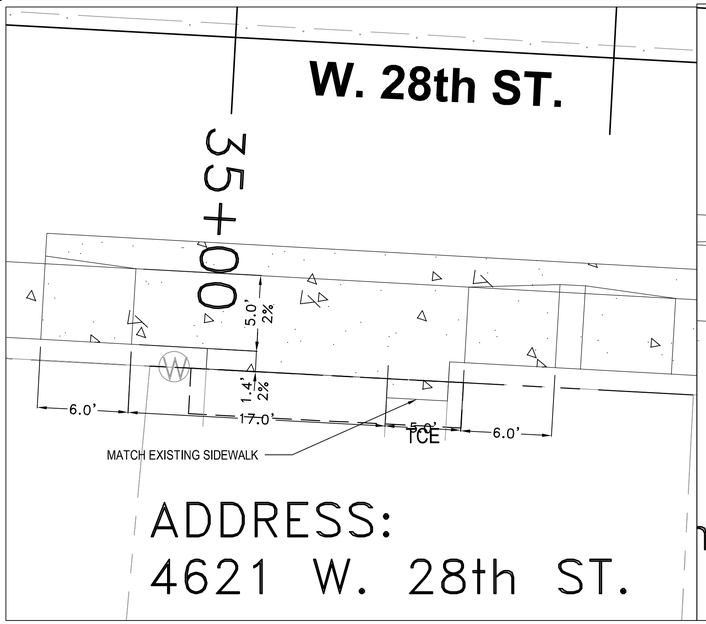

RESIDENTIAL DRIVE 4621 W. 28th ST.

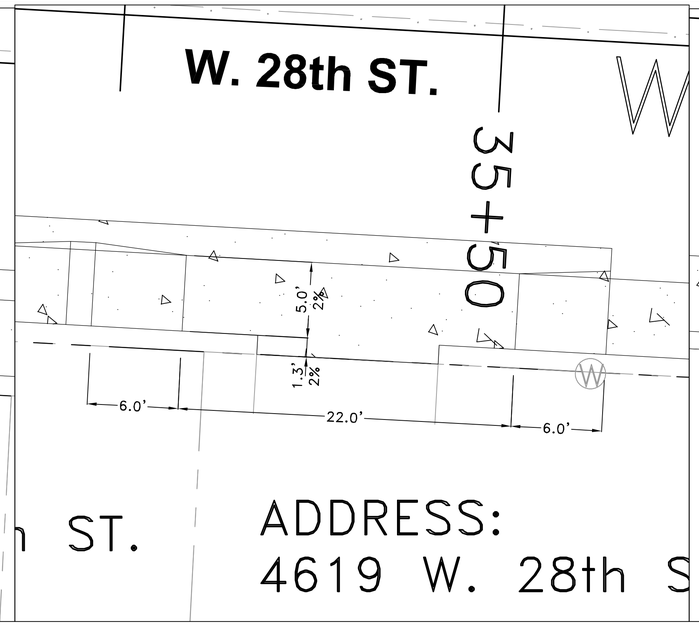

RESIDENTIAL DRIVE 4619 W. 28 th ST.

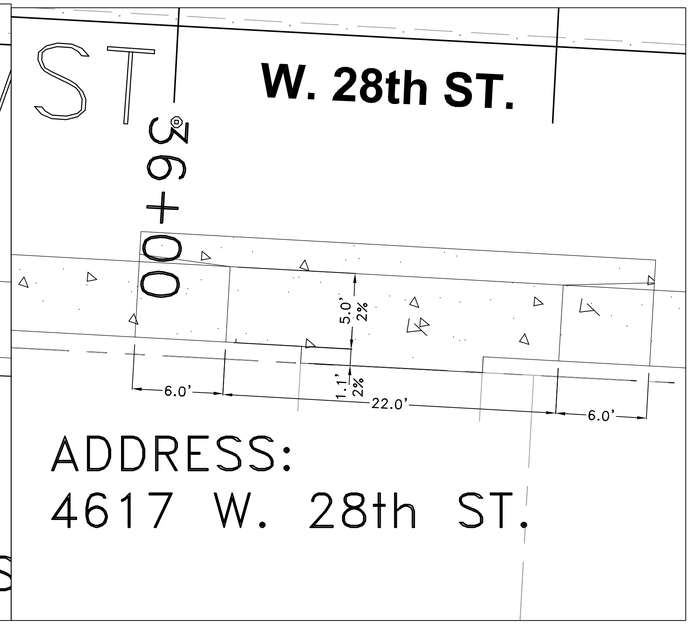

RESIDENTIAL DRIVE 4617 S. MADISON ST.

RESIDENTIAL DRIVE 4615 W. 28th ST.

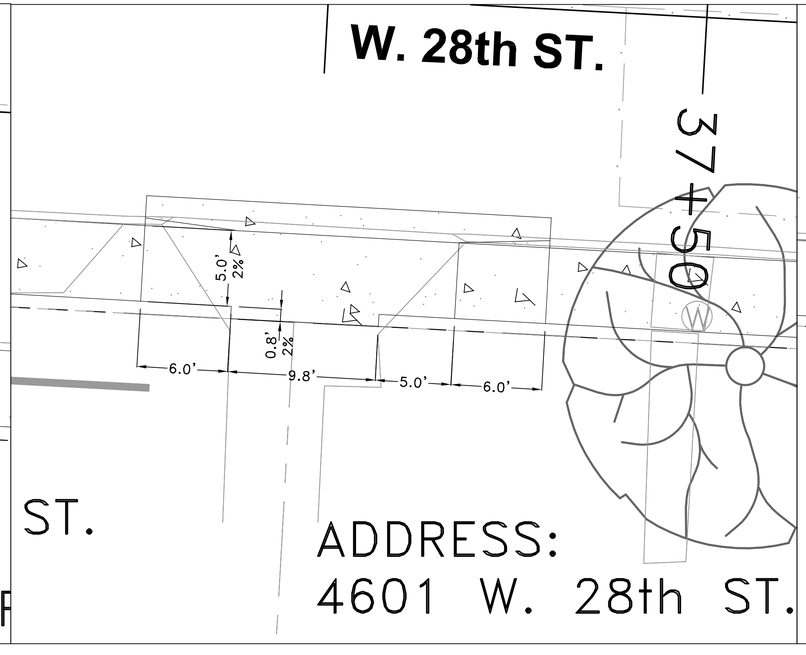

RESIDENTIAL DRIVE 4601 W. 28th ST.

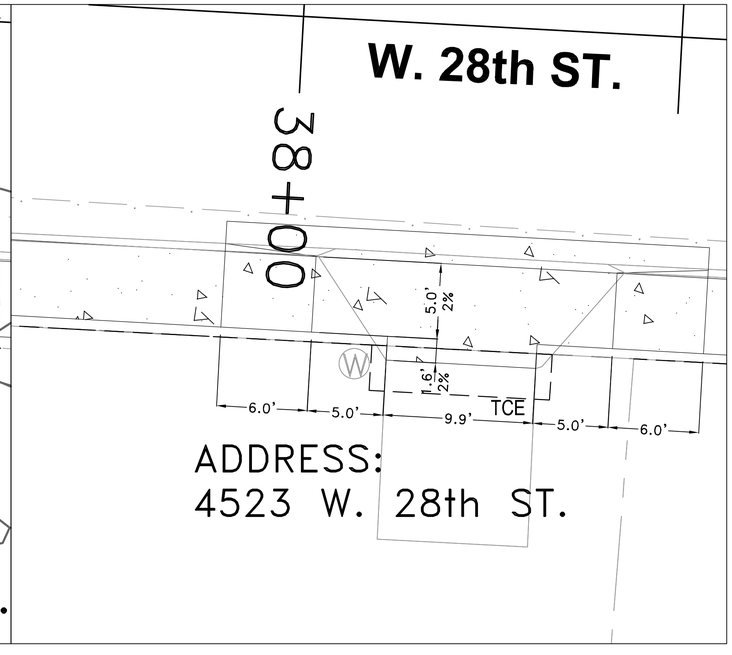

RESIDENTIAL DRIVE 4523 W. 28th ST.

REVISIONS	DATE

CITY OF LITTLE ROCK, ARKANSAS
WARD 1 1-17-SW-401 SIDEWALKS

W. 28th STREET DRIVEWAY PROFILES 3

DEPARTMENT OF PUBLIC WORKS
CIVIL ENGINEERING
701 W. MARKHAM
LITTLE ROCK, ARKANSAS 72201

STATE OF ARKANSAS
REGISTERED PROFESSIONAL ENGINEER
No. 10660
MICHAEL TARINI
02/06/2020

DRAWN BY	MJT
DESIGNED	MJT
CHECKED	CGW
DATE	02-06-2020
SCALE	NO SCALE
PROJECT NO.	CLR #17201
SHEET NO.	C20

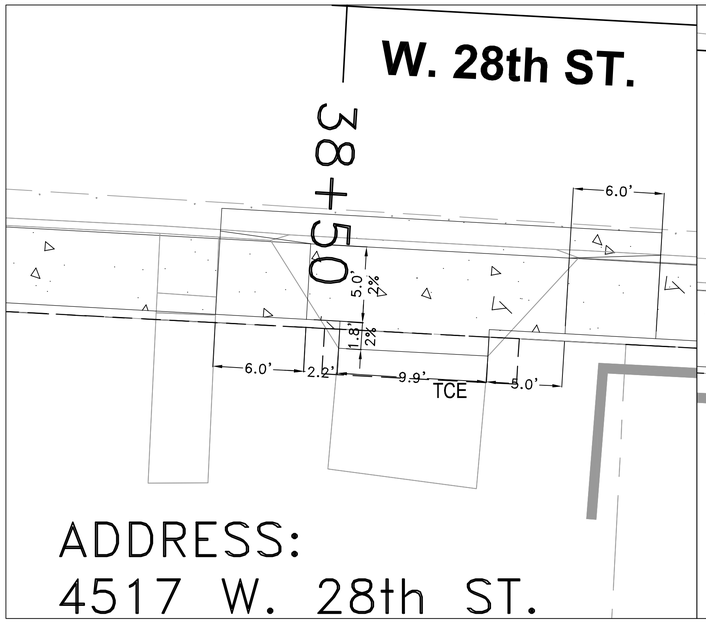

RESIDENTIAL DRIVE 4517 W. 28th ST.

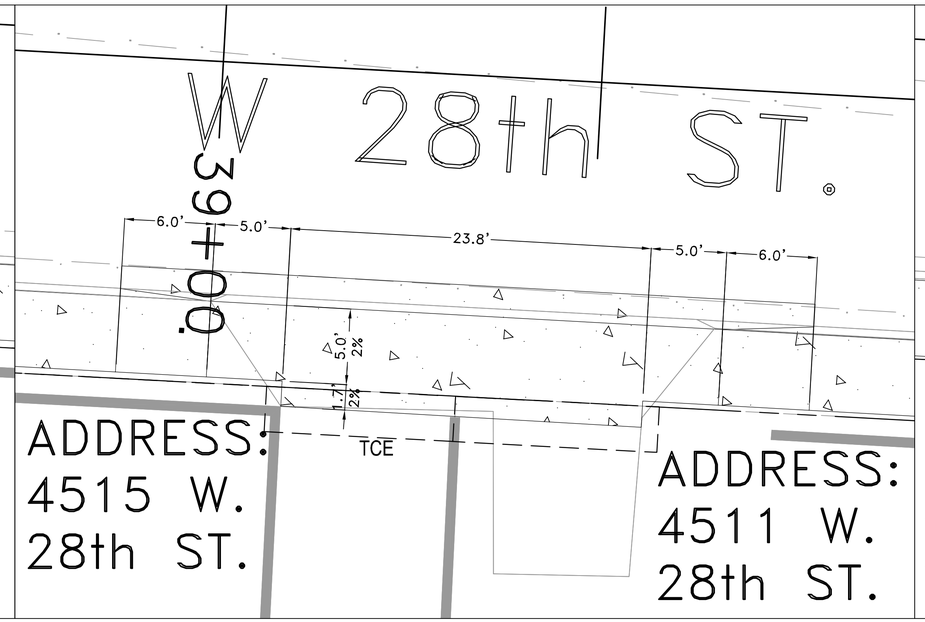

RESIDENTIAL DRIVE 4515 AND 4511 W. 28 th ST.

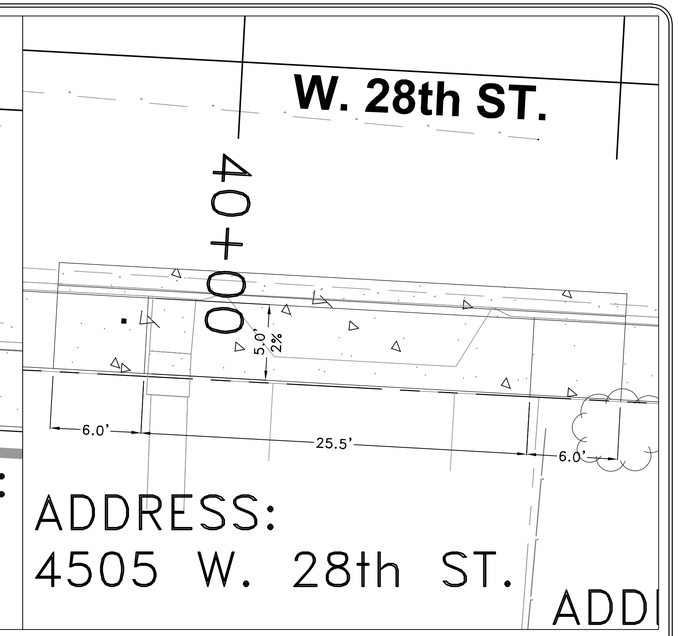

RESIDENTIAL DRIVE 4505 W. 28th ST.

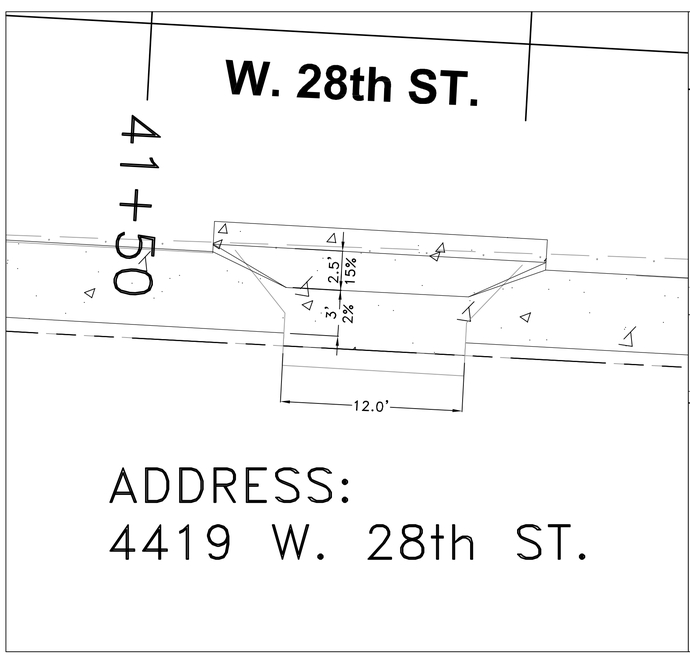

RESIDENTIAL DRIVE 4419 W. 28th ST.

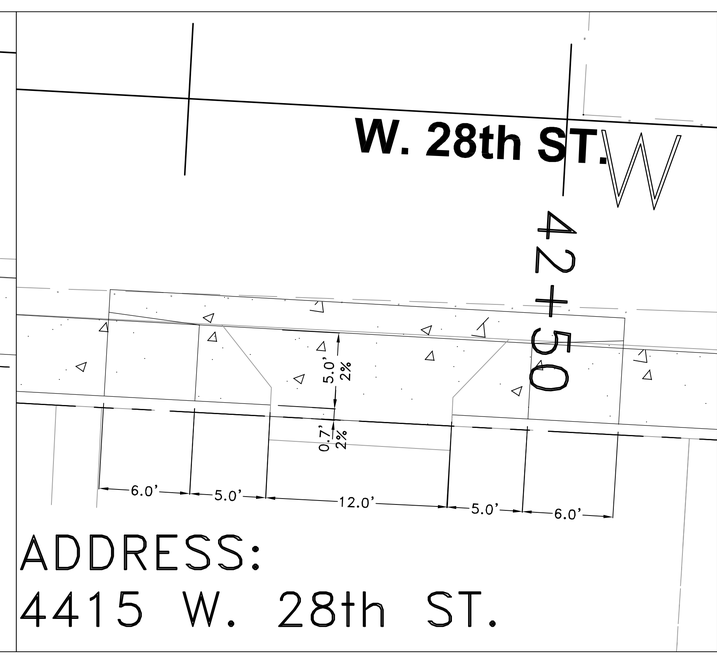

RESIDENTIAL DRIVE 4415 W. 28th ST.

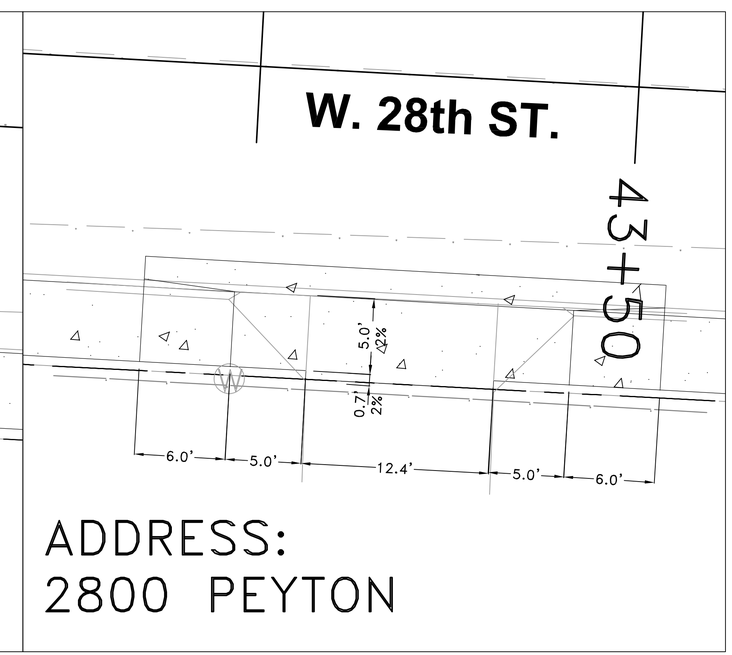

RESIDENTIAL DRIVE 2800 PEYTON

REVISIONS	DATE

CITY OF LITTLE ROCK, ARKANSAS
WARD 1 1-17-SW-401 SIDEWALKS

W. 28th STREET DRIVEWAY PROFILES 4

DEPARTMENT OF PUBLIC WORKS
CIVIL ENGINEERING
701 W. MARKHAM
LITTLE ROCK, ARKANSAS 72201

STATE OF ARKANSAS
REGISTERED PROFESSIONAL ENGINEER
No. 10660
MICHAEL TARINI
02/06/2020

DRAWN BY	MJT
DESIGNED	MJT
CHECKED	CGW
DATE	02-06-2020
SCALE	NO SCALE
PROJECT NO.	CLR #17201
SHEET NO.	C21

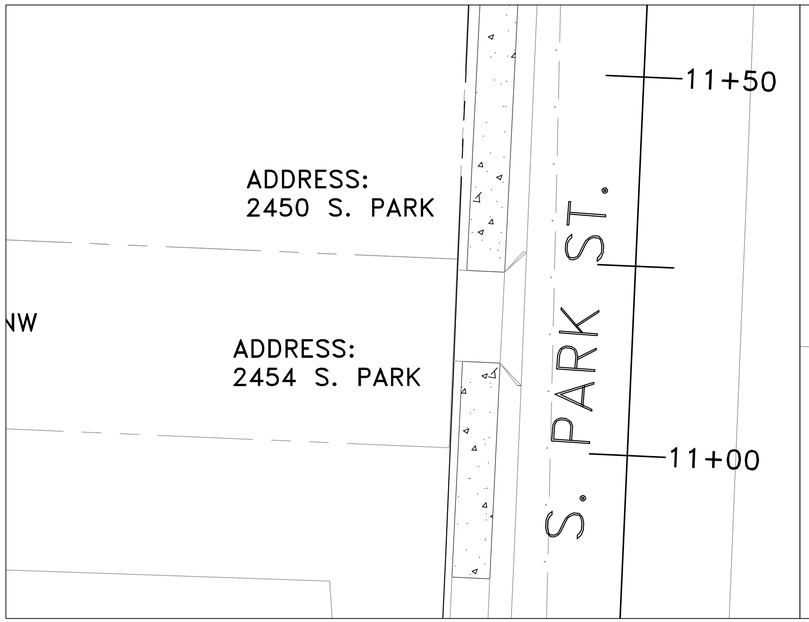

RESIDENTIAL DRIVE 2454 S. PARK ST.

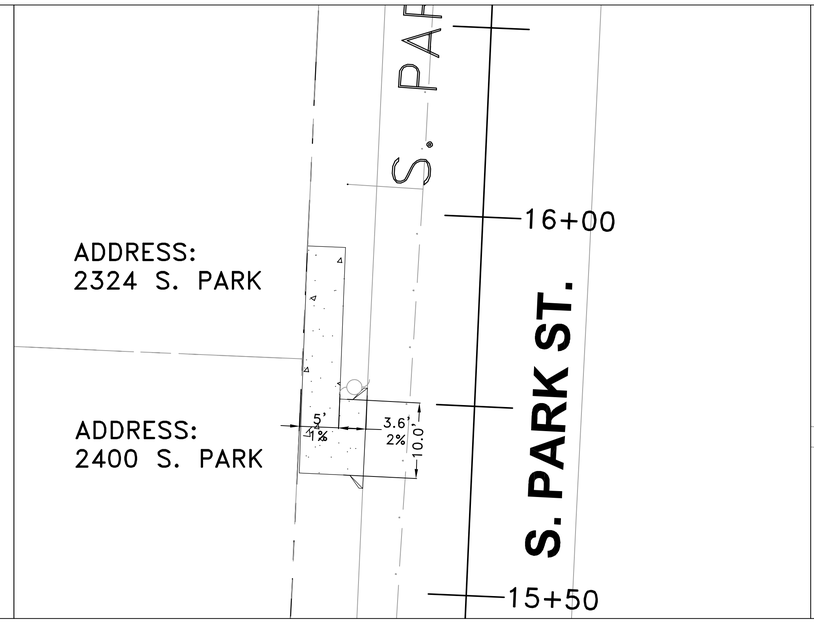

RESIDENTIAL DRIVE 2400 AND 2324 S. PARK ST.

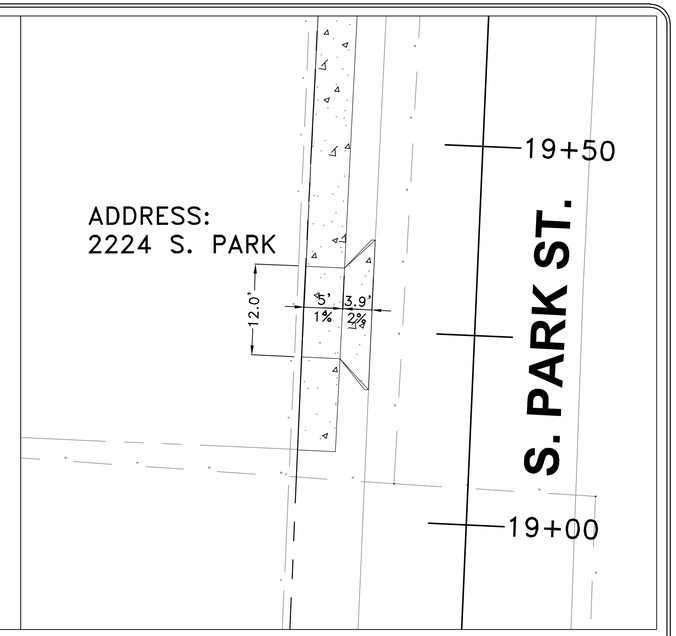

RESIDENTIAL DRIVE 2224 S. PARK ST.

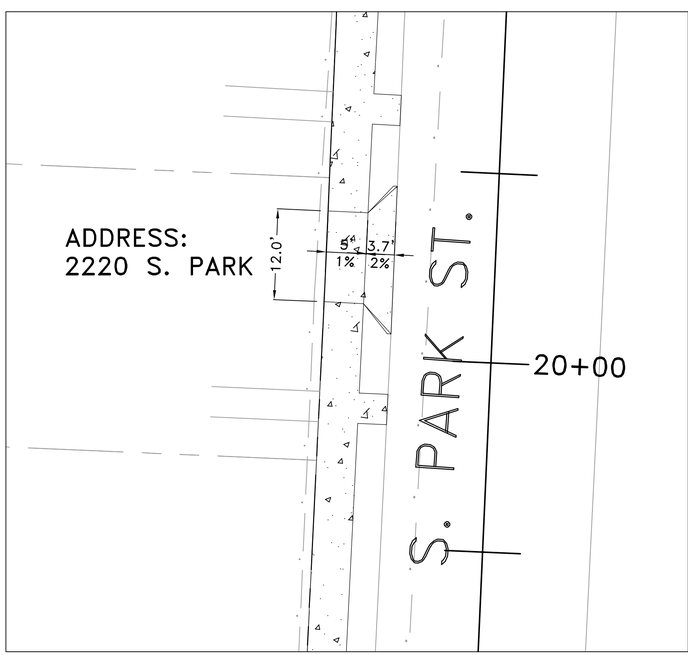

RESIDENTIAL DRIVE 2220 S. PARK ST.

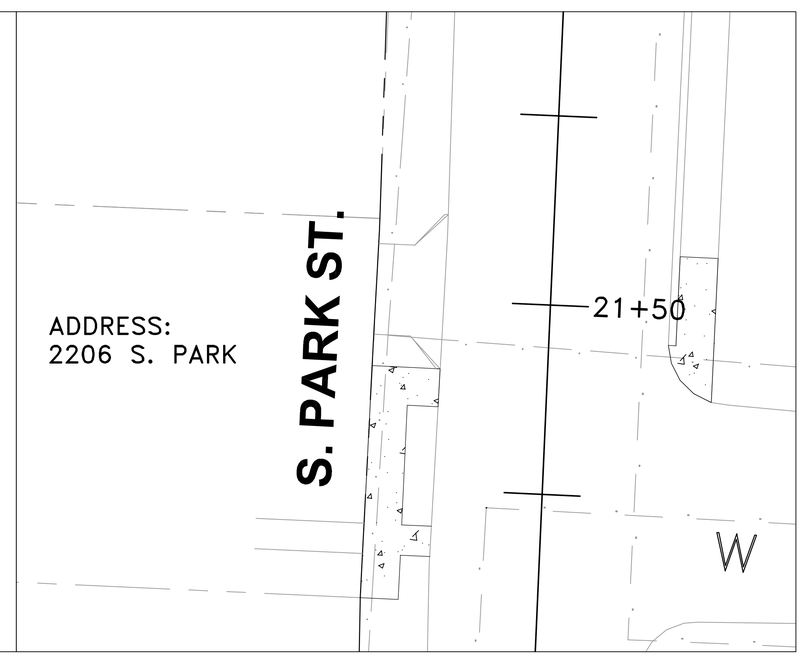

RESIDENTIAL DRIVE 2206 S PARK ST.

REVISIONS	DATE

CITY OF LITTLE ROCK, ARKANSAS
WARD 1 1-17-SW-401 SIDEWALKS

S. PARK ST. DRIVEWAY PROFILES 1

DEPARTMENT OF PUBLIC WORKS
CIVIL ENGINEERING
701 W. MARKHAM
LITTLE ROCK, ARKANSAS 72201

STATE OF ARKANSAS
REGISTERED PROFESSIONAL ENGINEER
No. 10660
MICHAEL TARINI
02/06/2020

DRAWN BY	MJT
DESIGNED	MJT
CHECKED	CGW
DATE	02-06-2020
SCALE	NO SCALE
PROJECT NO.	CLR #17201
SHEET NO.	C22

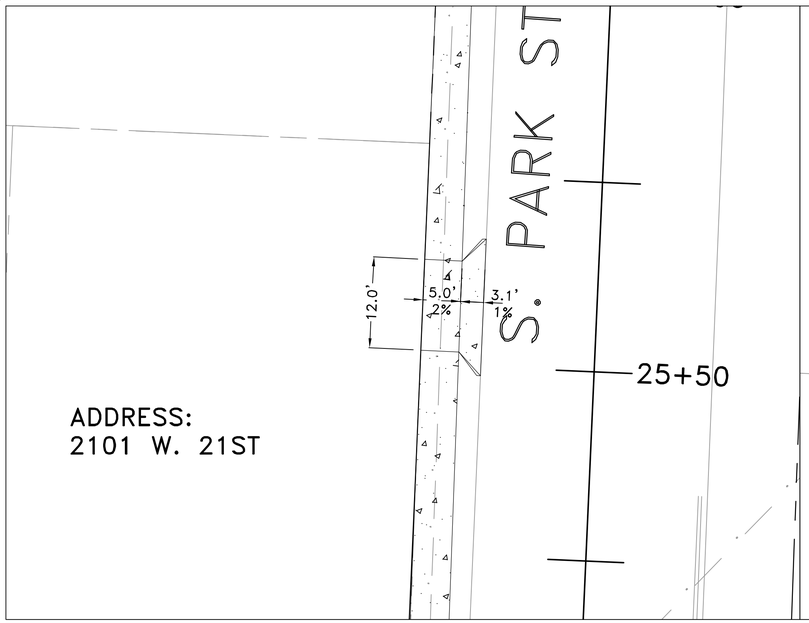

RESIDENTIAL DRIVE 2101 S. PARK ST.

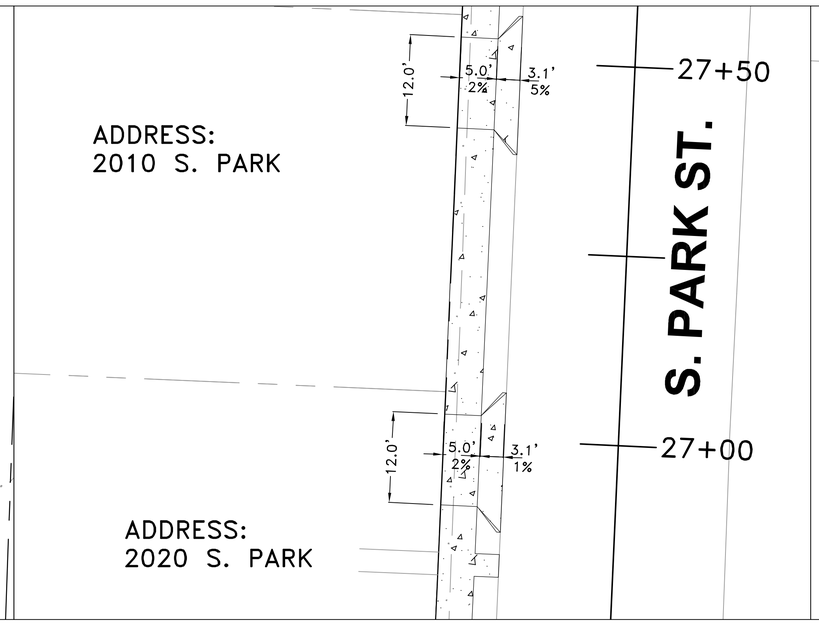

RESIDENTIAL DRIVE 2020 AND 2010 S. PARK ST.

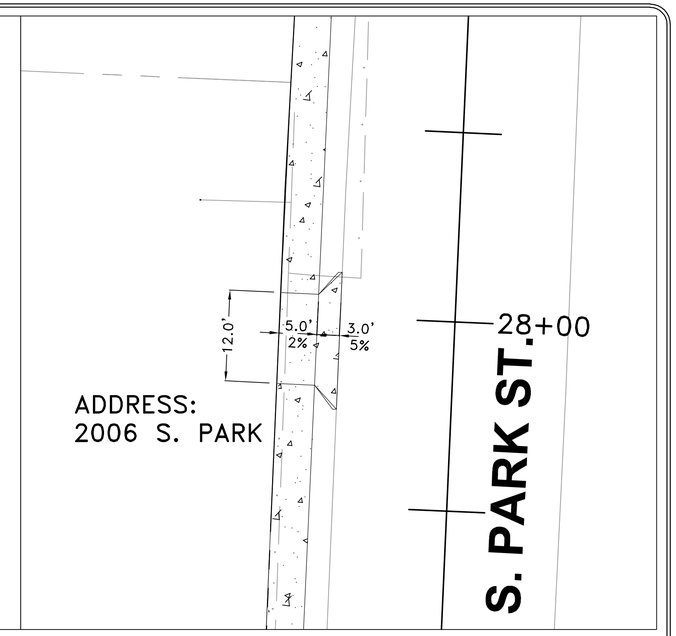

RESIDENTIAL DRIVE 2006 S. PARK ST.

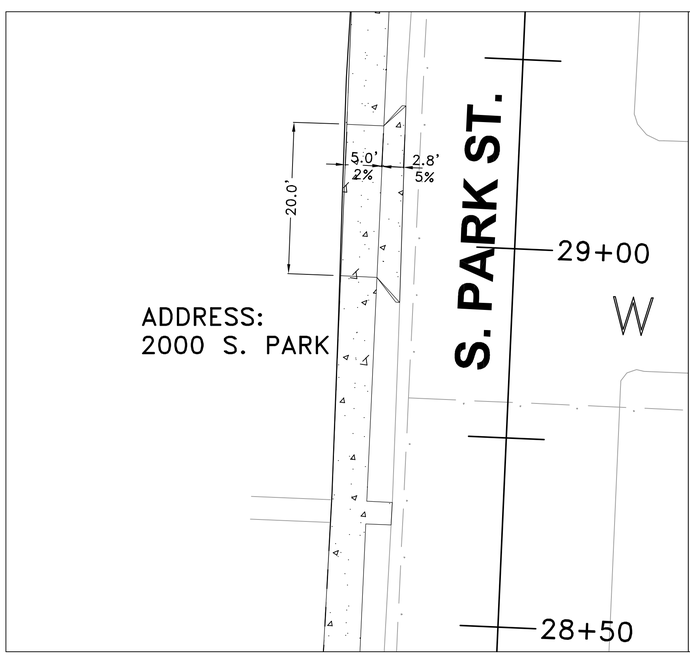

RESIDENTIAL DRIVE 2000 S. PARK ST.

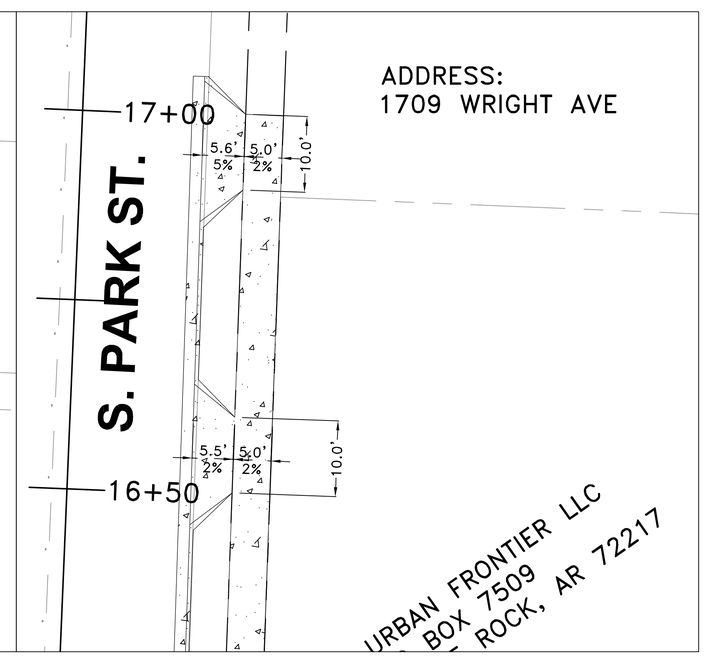

RESIDENTIAL DRIVE 1709 S. PARK ST. AND EMPTY LOT

REVISIONS	DATE

CITY OF LITTLE ROCK, ARKANSAS
WARD 1 1-17-SW-401 SIDEWALKS

S. PARK ST. DRIVEWAY PROFILES 2

DEPARTMENT OF PUBLIC WORKS
CIVIL ENGINEERING
701 W. MARKHAM
LITTLE ROCK, ARKANSAS 72201

STATE OF ARKANSAS
REGISTERED PROFESSIONAL ENGINEER
No. 10660
MICHAEL TARINI
02/06/2020

DRAWN BY	MJT
DESIGNED	MJT
CHECKED	CGW
DATE	02-06-2020
SCALE	NO SCALE
PROJECT NO.	CLR #17201
SHEET NO.	C23