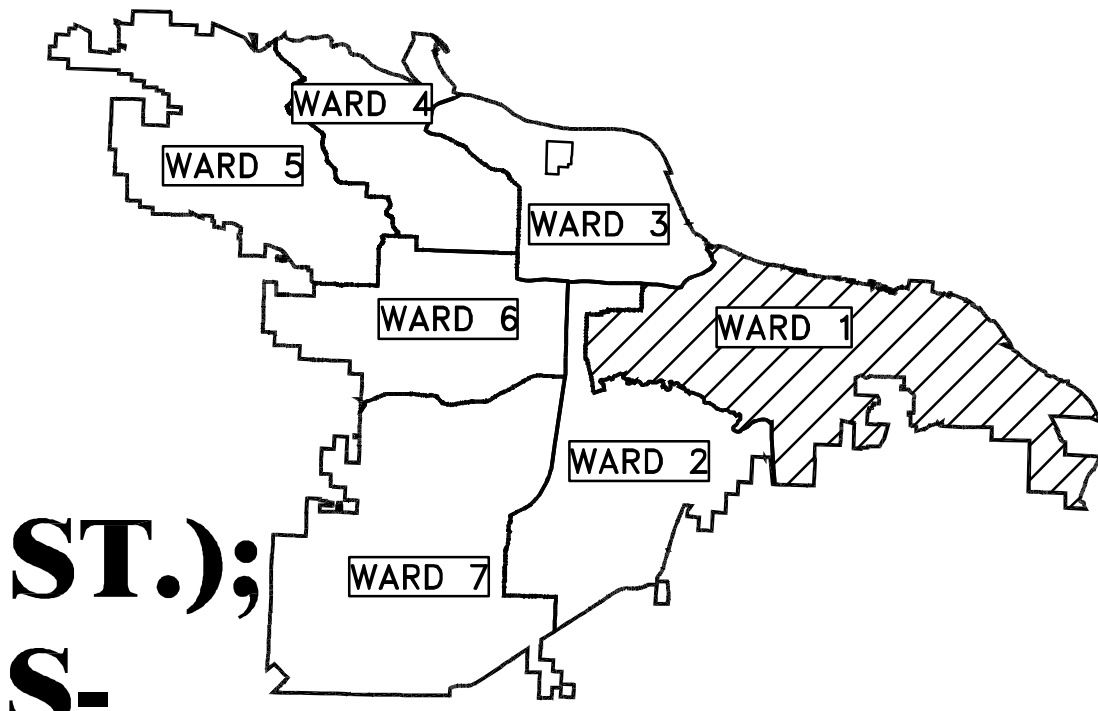


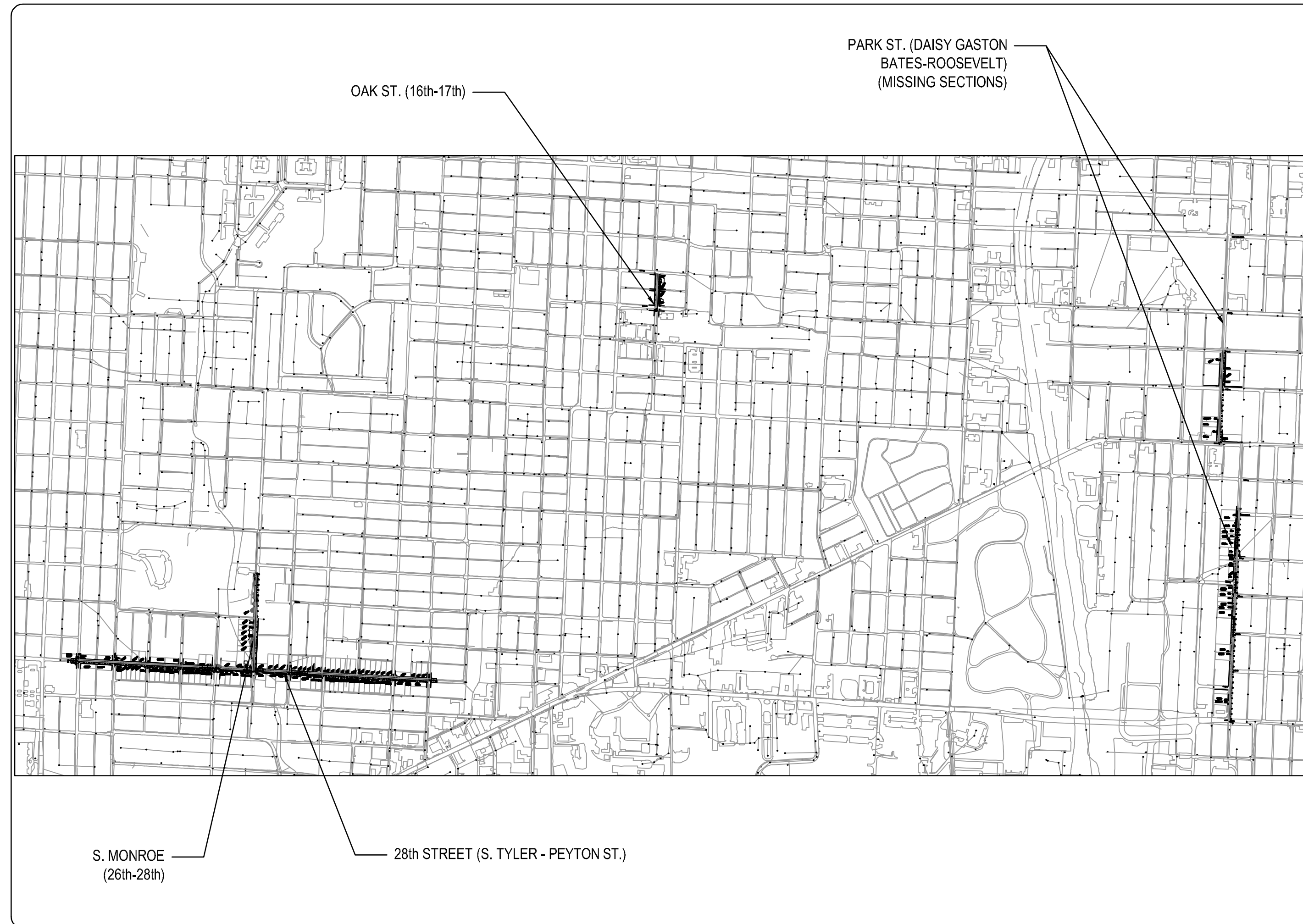
CLR PROJECT 1-17-SW-401

WARD 1 SIDEWALKS

**OAK STREET (16th -17th); 28th STREET (S. TYLER - PEYTON ST.);
S. MONROE (26th - 28th); PARK ST. (DAISY GASTON BATES-
ROOSEVELT (MISSING SECTIONS))**



PROJECT LOCATION - WARD 1



INDEX	
SHEET NO.	TITLE
C1	COVER SHEET
C2	LEGEND SHEET
C3	TYPICAL STREET SECTIONS
C4	TYPICAL STREET SECTIONS
C5	S. OAK ST. (16th - 17th) PLAN SHEET
C6	S. MONROE (26th - 28th) PLAN SHEET
C7	28th ST. / S. TYLER ST. - S. VAN BUREN ST. PLAN SHEET
C8	28th ST. / S. VAN BUREN ST. - BOULEVARD ST. PLAN SHEET
C9	28th ST. / BOULEVARD ST. - MADISON ST. PLAN SHEET
C10	28th ST. / MADISON ST. - ADAMS ST. PLAN SHEET
C11	28th ST. / ADAMS ST. - PEYTON ST. PLAN SHEET
C12	PARK ST. / ROOSEVELT - 23rd. ST. PLAN SHEET
C13	PARK ST. / 23rd. ST. - 21st ST. PLAN SHEET
C14	PARK ST. / 21st ST. - 19th ST. PLAN SHEET
C15	PARK ST. / WRIGHT AVE - 17th ST. PLAN SHEET
C16	SOUTH OAK STREET DRIVEWAY PROFILES
C17	SOUTH MONROE STREET DRIVEWAY PROFILES
C18	W. 28th STREET DRIVEWAY PROFILES 1
C19	W. 28th STREET DRIVEWAY PROFILES 2
C20	W. 28th STREET DRIVEWAY PROFILES 3
C21	W. 28th STREET DRIVEWAY PROFILES 4
C22	S. PARK ST. DRIVEWAY PROFILES 1
C23	S. PARK ST. DRIVEWAY PROFILES 2





**2019-2021
BOND PROGRAM**

DEPARTMENT OF PUBLIC WORKS
CIVIL ENGINEERING
701 WEST MARKHAM STREET
LITTLE ROCK, ARKANSAS 72201



**Know what's below.
Call before you dig.**



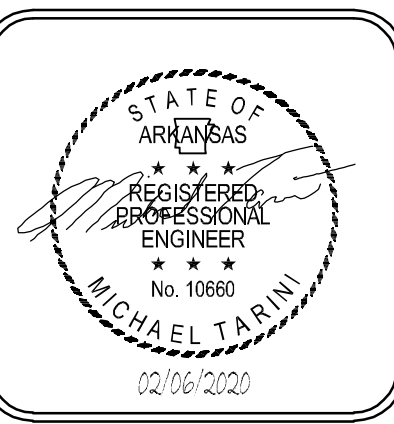
CROMWELL

1300 East 6th Street Little Rock, AR 72202
501.372.2900 cromwell.com

REVISIONS	DATE

CITY OF LITTLE ROCK, ARKANSAS
WARD 1 1-17-SW-401 SIDEWALKS
COVER SHEET

DEPARTMENT OF PUBLIC WORKS
CIVIL ENGINEERING
701 W. MARKHAM
LITTLE ROCK, ARKANSAS 72201

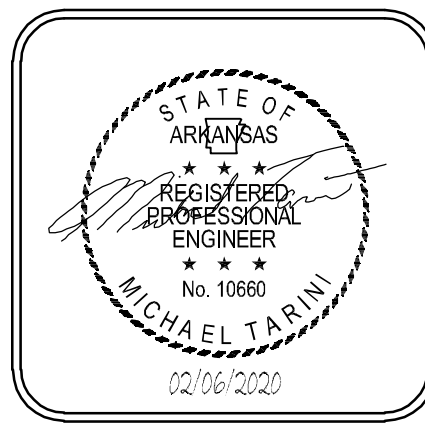


DRAWN BY	MJT
DESIGNED	MJT
CHECKED	CGW
DATE	02-06-2020
SCALE	N.T.S.
PROJECT NO.	CLR #17201
SHEET NO.	C1

REVISIONS	DATE

CITY OF LITTLE ROCK, ARKANSAS
WARD 1 1-17-SW-401 SIDEWALKS
LEGEND SHEET

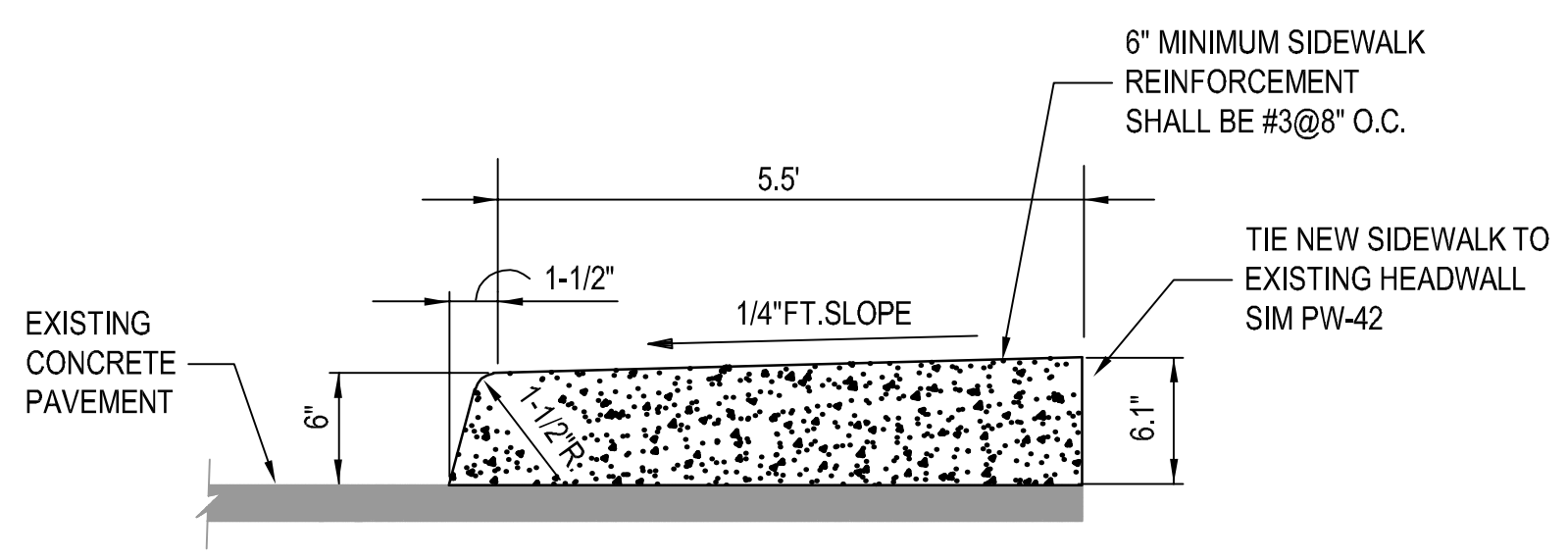
DEPARTMENT OF PUBLIC WORKS
CIVIL ENGINEERING
701 W. MARKHAM
LITTLE ROCK, ARKANSAS 72201



DRAWN BY
MJT
DESIGNED
MJT
CHECKED
CGW
DATE
02-06-2020
SCALE
N.T.S.
PROJECT NO.
CLR #17201
SHEET NO.
C2

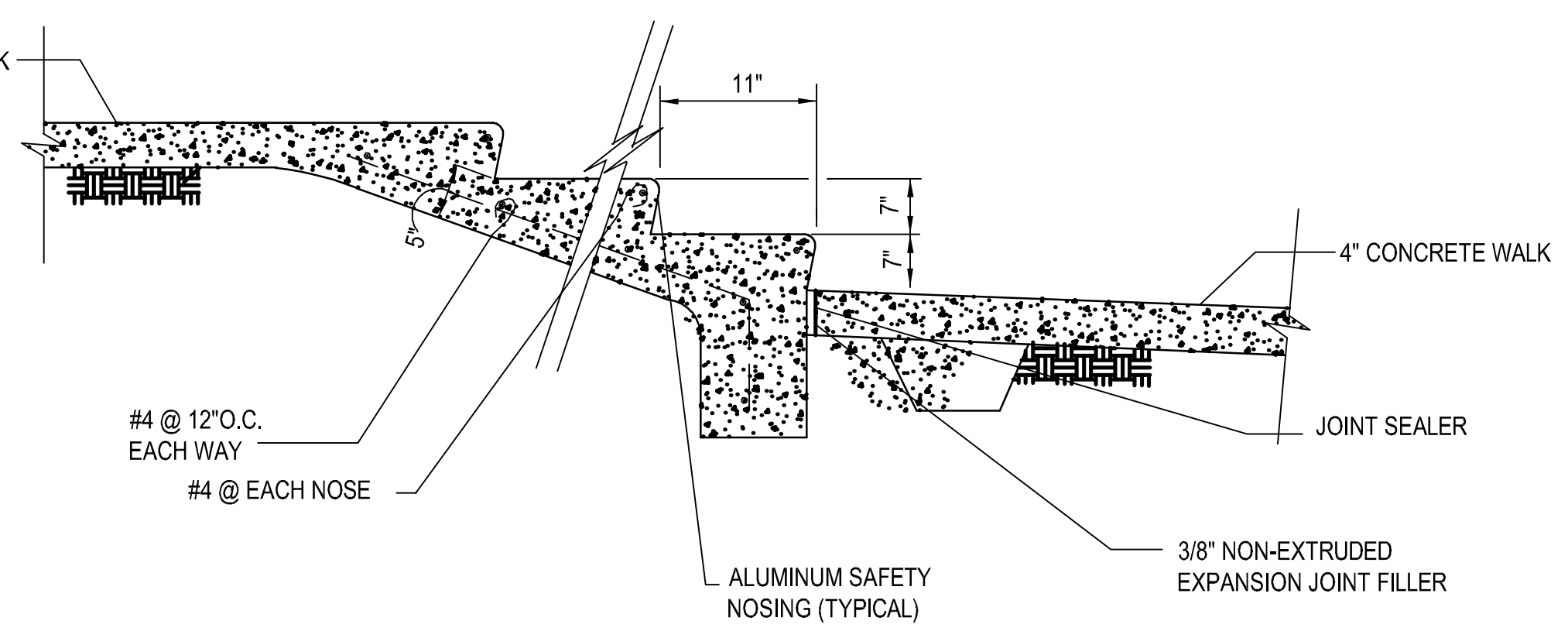
PRICING OF ESTIMATED QUANTITIES		ENGINEER'S ESTIMATE	
CLR PROJECT #17201			
WARD 1 SIDEWALKS 1-17-SW-401			
20-Dec-19			
ITEM #	ITEM DESCRIPTION	UNIT	QUANTITY
2.01	SITE PREPARATION	LS	1
3.01	UNCLASSIFIED EXCAVATION	CY	425
7.06	CONCRETE DRIVEWAY (6" THICK), STANDARD FINISH (PW-30)(PW-31)(PW-32)	SF	5753
7.08	ALLEY TURNOUT (8" THICK) (PW-35)	SF	295
8.03	CONCRETE CURB AND GUTTER (CLASS 3) (PW-28)(PW-29)	LF	742
9.04	CONCRETE SIDEWALK (4" THICK) (PW-41)(PW-42)	SF	18680
9.06	CONCRETE SIDEWALK WITH CURB FACE (SEE DETAIL 1/C2)	SF	535
9.30	CONCRETE SIDEWALK "TURN DOWN" WALL (PW-43)	SF	695
9.40	CONCRETE SIDEWALK "TURN UP" WALL (PW-44)(PW-45)	SF	866
11.20	REINFORCED CONCRETE RETAINING WALL (PW-54)	CY	10
14.01	SOLID SODDING	SY	3075
16.01	MAINTENANCE OF TRAFFIC	LS	4
18.40	HANDRAIL (PW-20)(PW-21)	LF	232
18.50	ACCESS RAMP (PW-48)(PW-49)(PW-51)(PW-52)(PW-53)	SF	1223
19.01	FINAL CLEANUP	LS	1
22.10	MAILBOX RELOCATION	EA	5
10.04	CURB INLET - 4" BOX	EA	1
13.15C	STORM DRAIN PIPE, 15" CROSS DRAIN	LF	35
13.61	TIE INTO EXISTING INLET	EA	1
17.01	PAVEMENT REPAIRS (ASPHALT SURFACE) PW-25	SY	20
30.02	RELOCATE EXISTING SIGN	EA	1

9.50 CONCRETE WALK - STEPS



1 CONCRETE SIDEWALK WITH CURB FACE
NOT TO SCALE

- NOTES:**
- ADJUST ALL UTILITY MANHOLES AND COVERS TO MEET NEW FINISHED GRADE.
 - CONTRACTOR IS RESPONSIBLE FOR REPAIRING ALL DISTURBED AREAS NOT RECEIVING PAVEMENT. AREA SHALL BE RETURNED TO PRE-CONSTRUCTION CONDITION OR BETTER. ALL DISTURBED GRASS AREAS SHALL BE SODDED. ALL SUBGRADE AND TOP SOIL SHALL BE FREE OF ROCKS GREATER THAN 1-1/2".
 - CONTRACTOR SHALL SAW CUT PAVEMENTS AT REMOVAL LOCATIONS.
 - SEE DRIVEWAY PROFILE SHEETS FOR DRIVEWAY DETAILS.
 - CONTRACTOR SHALL REMOVE ALL DEMOLISHED CONCRETE AND EXCESS EXCAVATION FROM SITE.



2 WALK STEPS DETAIL
NOT TO SCALE



EXISTING	PROPOSED
IRON ROD	○ IR
PK NAIL	○ PK
R.R. SPIKE	○ RR(Sp)
CONC. MONUMENT	□ CM
WATER VALVE	⊗ WV
WATER METER	⊗ WM
FIRE HYDRANT	∇ FH
GAS METER	⊗ GM
GAS VALVE	⊗ GV
CLEAN-OUT	○ CO
GUARD POST (BOLLARD)	● GP
SIGN POST	+
BENCHMARK	⊕
STORM SEWER MANHOLE	⊙
SANITARY SEWER MANHOLE	⊙
TELEPHONE MANHOLE	⊙
ELECTRIC MANHOLE	⊙
TELEPHONE BOX	⊞
ELECTRIC BOX	⊞
CABLE BOX	⊞
UTILITY POLE	⊞
GUY WIRE	⊞
LIGHT POLE	⊞
POST OR POLE (TYPE AS NOTED)	⊞
MAILBOX	⊞
DECIDUOUS TREE	⊞
EVERGREEN/CONIFEROUS TREE	⊞
BUSH	⊞
PROPERTY LINE	— — — — —
SETBACK LINE	— — — — —
EASEMENT LINE	— — — — —
CURB	— — — — —
FENCE	— X — X — X —
OVERHEAD ELECTRIC	— OE — OE —
OVERHEAD TELEPHONE	— OT — OT —
OVERHEAD CABLE	— OC — OC —
UNDERGROUND TELEPHONE	— UGT —
UNDERGROUND ELECTRIC	— UGE —
UNDERGROUND CABLE	— UGC —
WATER LINE	— 8" W —
SEWER LINE	— 8" SS —
GAS LINE	— 4" G —
STORM SEWER/CULVERT	— 24" CMP/RCP/DIP —
EDGE OF WOODS	~ ~ ~ ~ ~
CONTOUR LINE	— 650 —

PROPOSED
PROPOSED CONTOUR
PROPOSED SPOT ELEVATION
PROPOSED SPOT CURB ELEVATION
STORM SEWER — PIPE
STORM SEWER — MITERED END SECTION
STORM SEWER — GRATE INLET
STORM SEWER — JUNCTION BOX
STORM SEWER — FLARED END SECTION
STORM SEWER — HEADWALL
STORM SEWER — SINGLE WING
STORM SEWER — DOUBLE WING
STORM SEWER — AREA INLET
GRADE BREAK LINE
HIGH POINT
LOW POINT
CUT LINE
FILL LINE
SANITARY SEWER PIPE
SANITARY SEWER MANHOLE
PROPOSED CURB
PROPOSED CONCRETE
CONSTRUCTION — ENTRANCE/EXIT
CHECK DAM
DIVERSION BERM
DOWNDRAIN STRUCTURE — TEMPORARY
ROCK DAM
SEDIMENT BARRIER — SILT FENCE
SEDIMENT BARRIER — GRAVEL RING
SEDIMENT BARRIER — BLOCK & GRAVEL
SEDIMENT BARRIER — BLOCK
TEMPORARY SEDIMENT BASIN
SILT FENCE — TYPE A
SILT FENCE — TYPE B
SILT FENCE — TYPE C
STORM DRAIN OUTLET PROTECTION
SURFACE ROUGHENING
DISTURBED AREA STABILIZATION — TEMPORARY STABILIZATION
DISTURBED AREA STABILIZATION — TEMPORARY GRASSING
DISTURBED AREA STABILIZATION — PERMANENT GRASSING
MATTING/BLANKETS

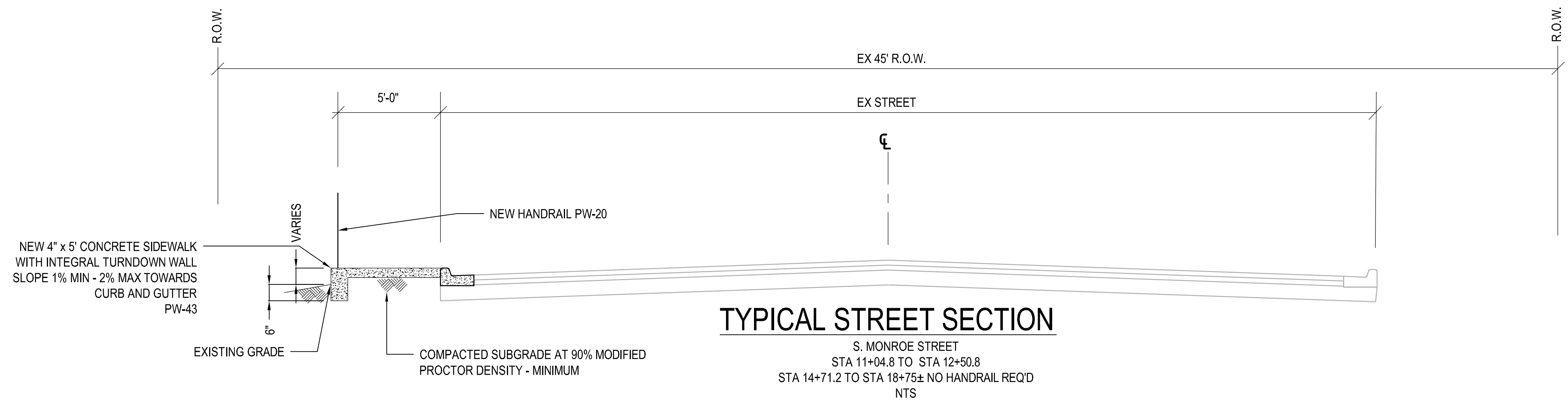
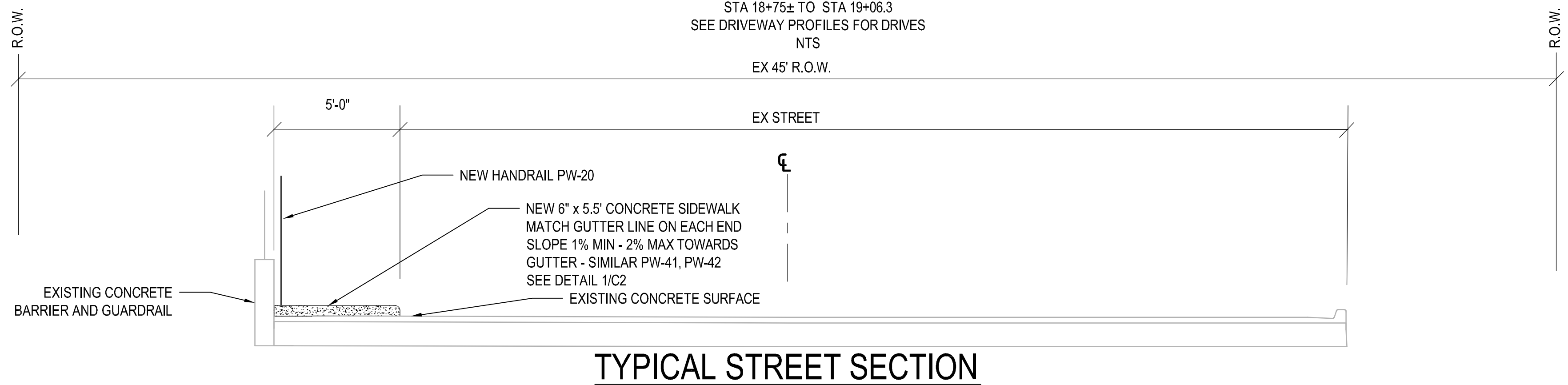
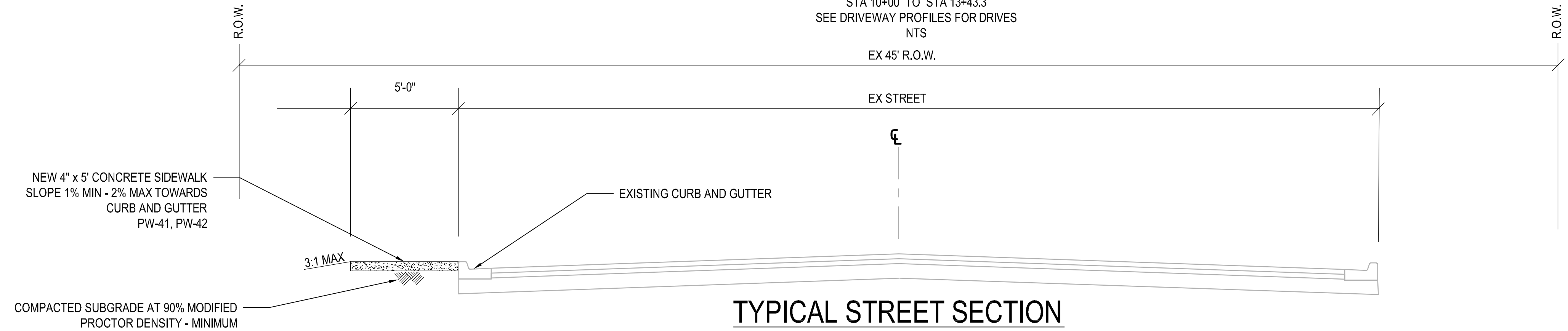
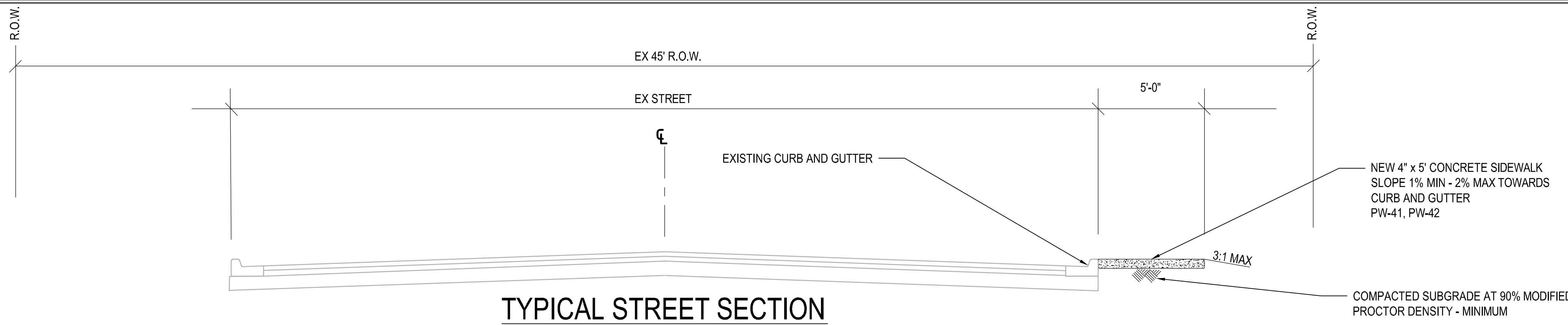
REVISIONS	DATE

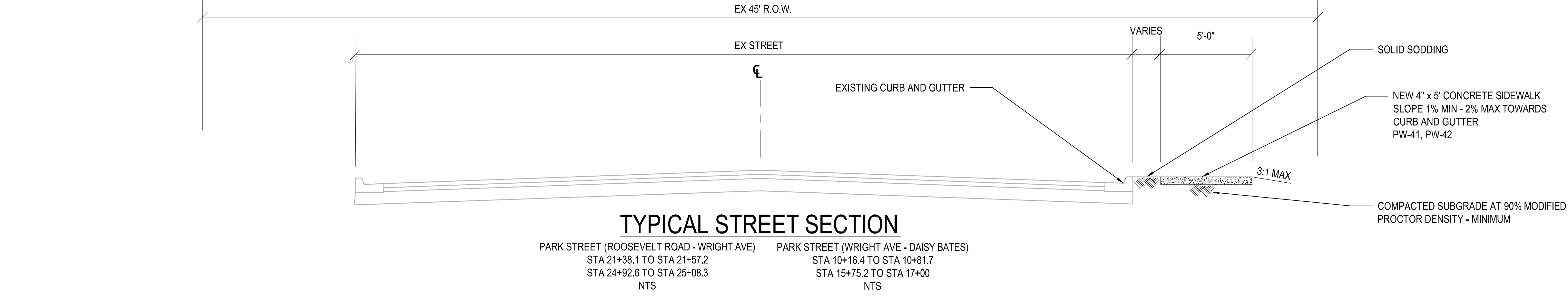
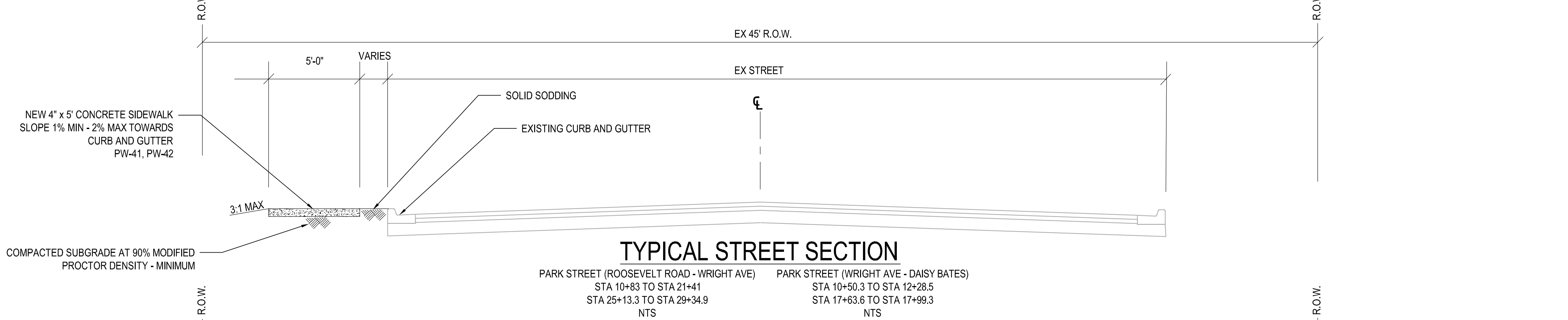
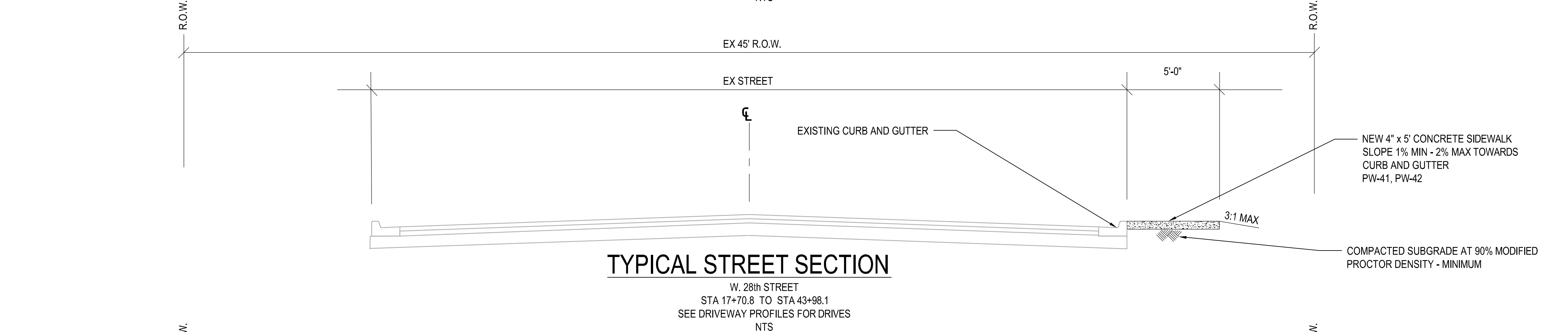
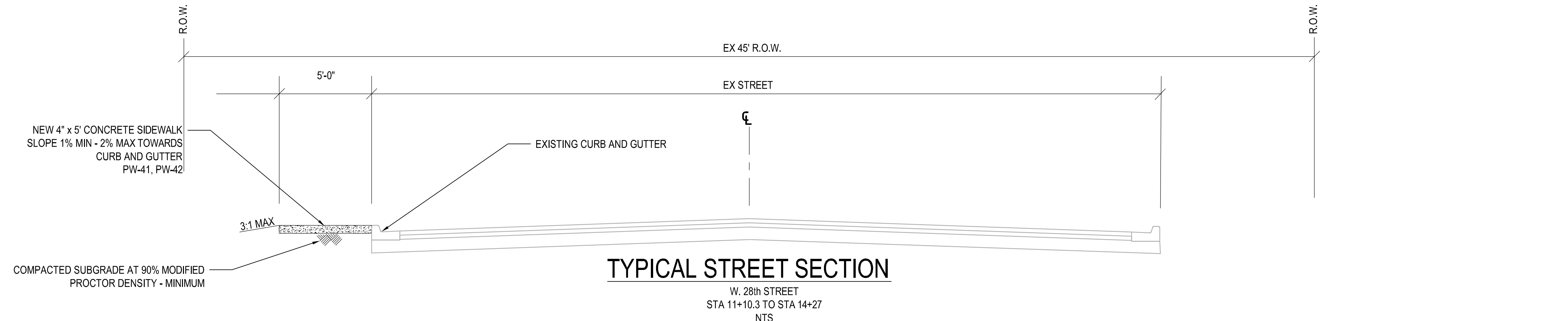
CITY OF LITTLE ROCK, ARKANSAS
 WARD 1 1-17-SW-401 SIDEWALKS
 TYPICAL STREET SECTIONS

DEPARTMENT OF PUBLIC WORKS
 CIVIL ENGINEERING
 701 W. MARKHAM
 LITTLE ROCK, ARKANSAS 72201

DRAWN BY	MJT
DESIGNED	MJT
CHECKED	CGW
DATE	02-06-2020
SCALE	20 SCALE
PROJECT NO.	CLR #17201
SHEET NO.	C3





REVISIONS	DATE

CITY OF LITTLE ROCK, ARKANSAS
WARD 1 1-17-SW-401 SIDEWALKS
TYPICAL STREET SECTIONS

DEPARTMENT OF PUBLIC WORKS
CIVIL ENGINEERING
701 W. MARKHAM
LITTLE ROCK, ARKANSAS 72201


STATE OF ARKANSAS
REGISTERED PROFESSIONAL ENGINEER
No. 10660
MICHAEL TARINI
02/06/2020

DRAWN BY	MJT
DESIGNED	MJT
CHECKED	CGW
DATE	02-06-2020
SCALE	20 SCALE
PROJECT NO.	CLR #17201
SHEET NO.	C4

REVISIONS	DATE

CITY OF LITTLE ROCK, ARKANSAS
 WARD 1 1-17-SW-401 SIDEWALKS
 S. OAK ST. (16th - 17th) PLAN SHEET

DEPARTMENT OF PUBLIC WORKS
 CIVIL ENGINEERING
 701 W. MARKHAM
 LITTLE ROCK, ARKANSAS 72201



DRAWN BY
 MJT
 DESIGNED
 MJT
 CHECKED
 CGW
 DATE
 02-06-2020
 SCALE
 20 SCALE
 PROJECT NO.
 CLR #17201
 SHEET NO.
 C5

W 16th ST.

W 17th ST.

13+43.3

13+00

12+50

12+00

11+50

11+00

10+50

10+04.5

10+00

S. OAK ST.

PROPERTY ADDRESS
 3721 W. 16th

OWNER:
 SYNERGY CONSULTING/HAMILTON D
 11810 PLEASANT RIDGE RD APT 1
 LITTLE ROCK, AR 72223

OWNER:
 MICORAN TYROME
 721 OUCHITA CIR
 LITTLE ROCK, AR 72205

PROPERTY ADDRESS
 3722 W. 17th

PCE 14
 NOT ACQUIRED

REMOVE EXISTING CURB
 AND GUTTER - 13 LNFT
 TYPE 5 RAMP PW-53 - 56 SQFT
 STA 13+32.2 TO 13+43.3
 NEW TAPERED CURB AND GUTTER
 PW-29 AND PW -53 - 13 LNFT

NEW SIDEWALK PW-41
 STA 12+08.1 TO 13+32.2
 625 SQFT

REMOVE TREE

REMOVE BUSH

DEMO EXISTING ALLEY TURNOUT
 APPROX 150 SQFT
 REMOVE EXISTING CURB AND GUTTER - 35 LNFT
 NEW CURB AND GUTTER PW-29 AND PW-35 - 35 LNFT
 NEW ALLEY TURNOUT 8" CONCRETE - PW-37
 12.5x4' CONCRETE APRON TIE TO
 EXISTING ASPHALT ALLEY PAVEMENT
 SIDEWALK DRIVE APRON
 STA 11+85.6 TO 12+08.1 - 165 SQFT

DEMO EXISTING RESIDENTIAL
 CONCRETE DRIVE - APPROX 110 SQFT
 REMOVE EXISTING CRUB AND GUTTER - 32 LNFT
 NEW RESIDENTIAL DRIVEWAY PW-37
 STA 11+38.1 TO 11+58.1 - 150 SQFT
 NEW CURB AND GUTTER PW-29 AND PW-32 - 32 LNFT

REMOVE EXISTING CURB
 AND GUTTER - 11 LNFT -
 CONSTRUCT NEW TYPE 3
 RAMP PW-53 - 30 SQFT
 NEW TAPERED CURB AND
 GUTTER PW-29 - 6 LNFT

NEW SIDEWALK PW-41
 STA 11+58.1 TO 11+85.6
 165 SQFT

SLOPE NEW GRADE FROM SIDEWALK EDGE TO
 RIGHT-OF-WAY LINE EXISTING GRADE (APPROX 4')

NEW SIDEWALK PW-41
 STA 10+51.3 TO 11+38.1
 435 SQFT

REMOVE BUSH

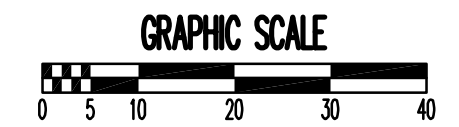

PERMANENT
 CONSTRUCTION
 EASEMENT

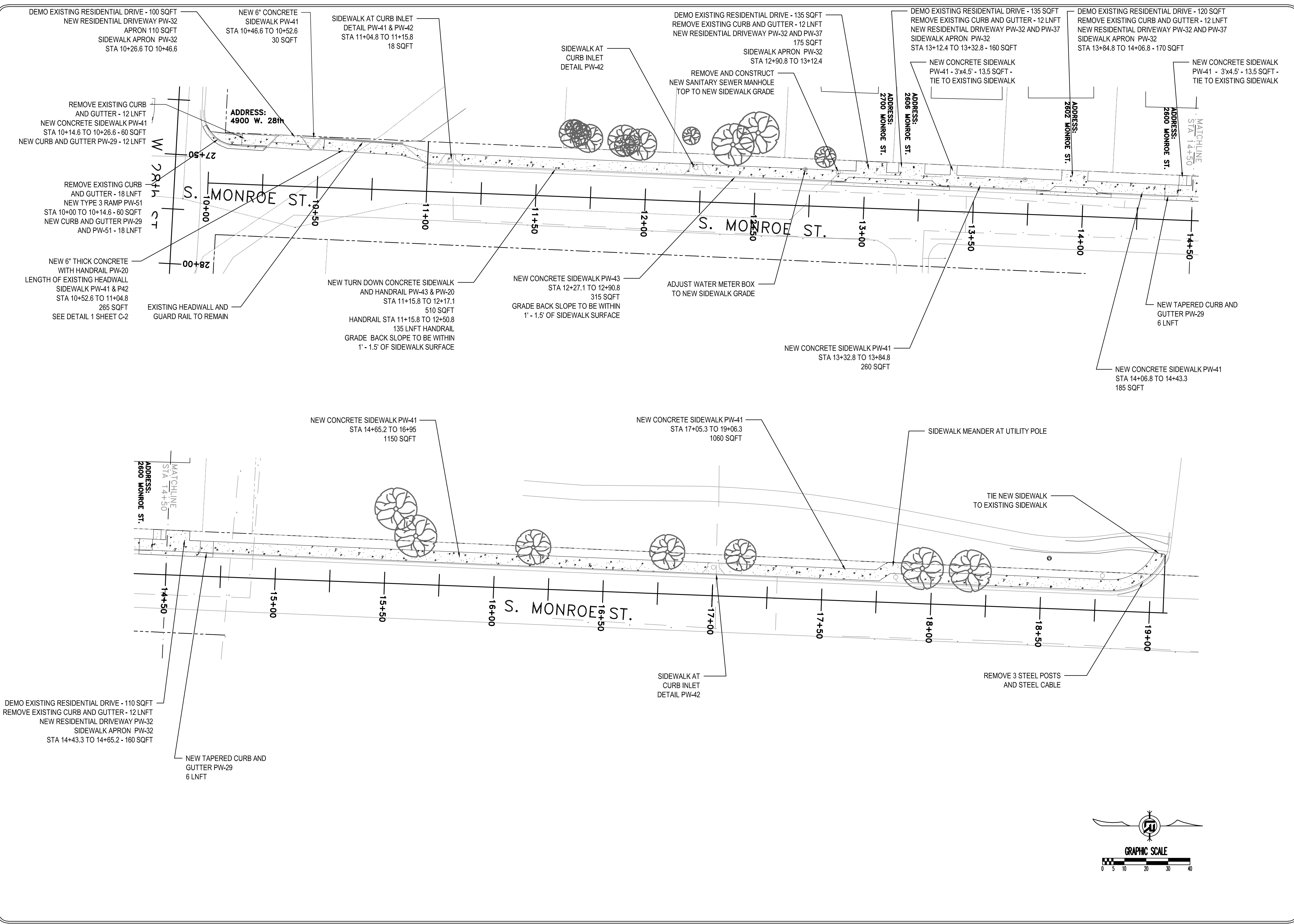
REMOVE EXISTING CONCRETE WALL - APPROX. 10' LONG

REMOVE EXISTING CURB AND GUTTER - 6 LNFT
 NEW TYPE 3 RAMP PW-51 - STA 10+11.2 TO 10+17.2
 30 SQFT

CONSTRUCT NEW SIDEWALK
 PW-41 - STA 10+04.5 TO 10+11.2
 35 SQFT

TIE INTO EXISTING SIDEWALK -
 MATCH EXISTING GRADE





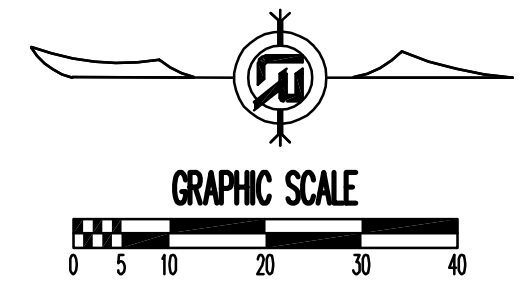
REVISIONS	DATE

CITY OF LITTLE ROCK, ARKANSAS
 WARD 1 1-17-SW-401 SIDEWALKS
 S. MONROE (26th - 28th) PLAN SHEET

DEPARTMENT OF PUBLIC WORKS
 CIVIL ENGINEERING
 701 W. MARKHAM
 LITTLE ROCK, ARKANSAS 72201

STATE OF ARKANSAS
 REGISTERED PROFESSIONAL ENGINEER
 No. 10660
 MICHAEL TARINI
 02/06/2020

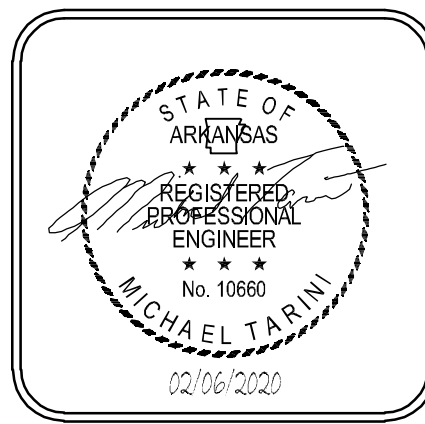
DRAWN BY
 MJT
 DESIGNED
 MJT
 CHECKED
 CGW
 DATE
 02-06-2020
 SCALE
 20 SCALE
 PROJECT NO.
 CLR #17201
 SHEET NO.
 C6



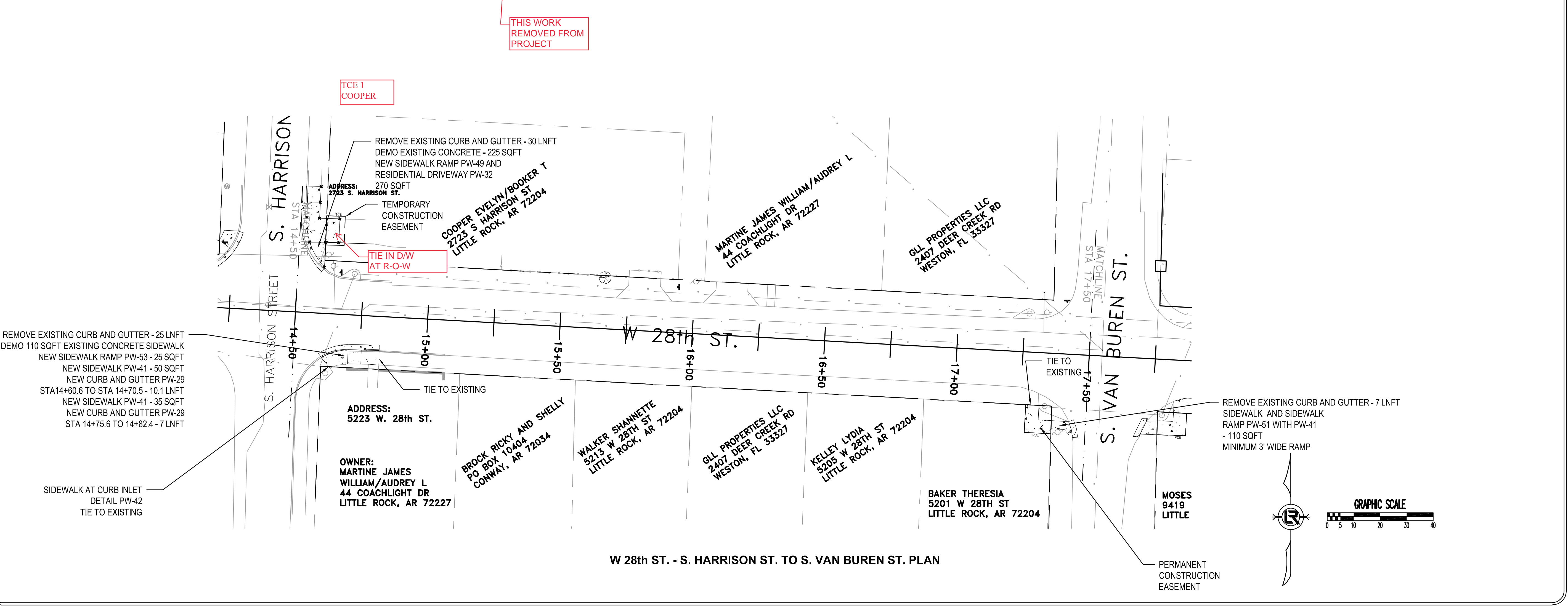
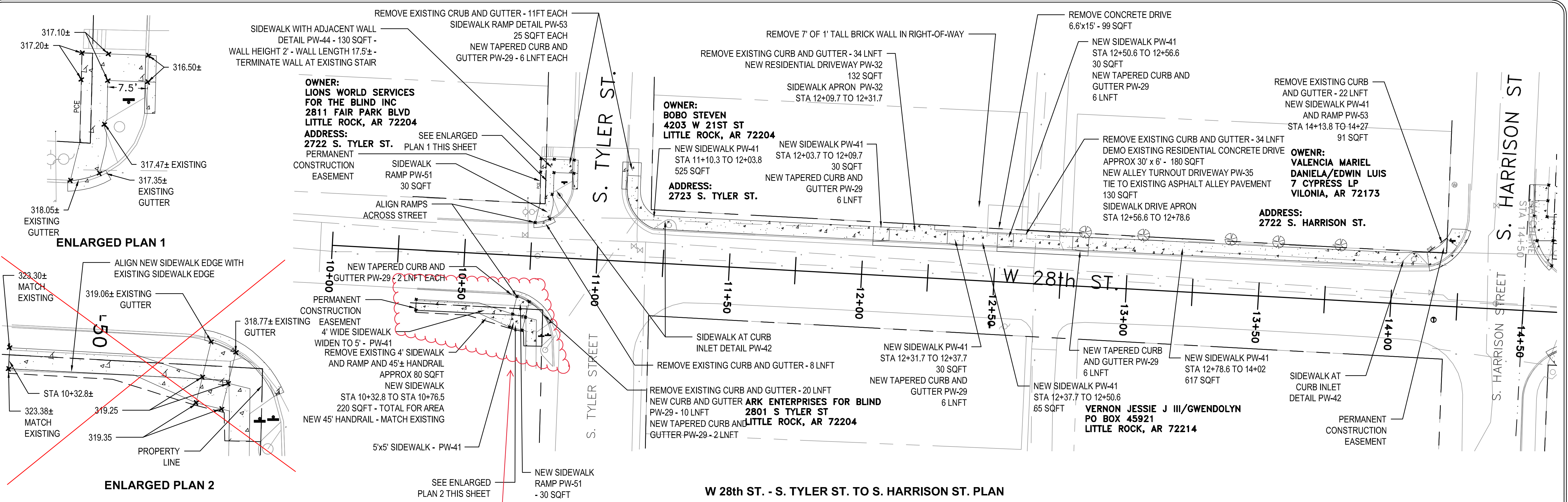
REVISIONS	DATE

CITY OF LITTLE ROCK, ARKANSAS
 WARD 1 1-17-SW-401 SIDEWALKS
 28th ST (S. TYLER ST. - PEYTON ST.)
 S. TYLER ST. - S. HARRISON ST. PLAN SHEET
 S. HARRISON ST. - S. VAN BUREN ST. PLAN SHEET

DEPARTMENT OF PUBLIC WORKS
 CIVIL ENGINEERING
 701 W. MARKHAM
 LITTLE ROCK, ARKANSAS 72201



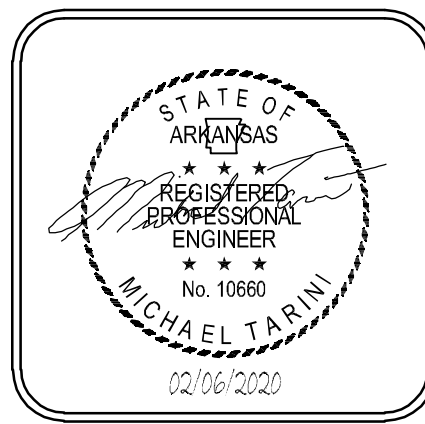
DRAWN BY
 MJT
 DESIGNED
 MJT
 CHECKED
 CGW
 DATE
 02-06-2020
 SCALE
 20 SCALE
 PROJECT NO.
 CLR #17201
 SHEET NO.
 C7



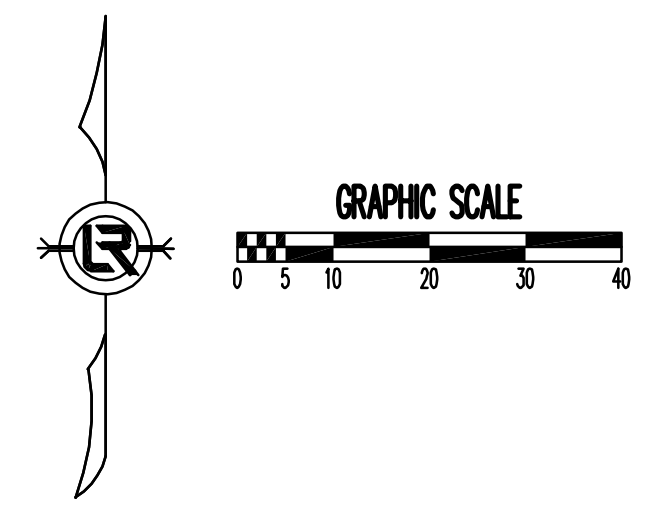
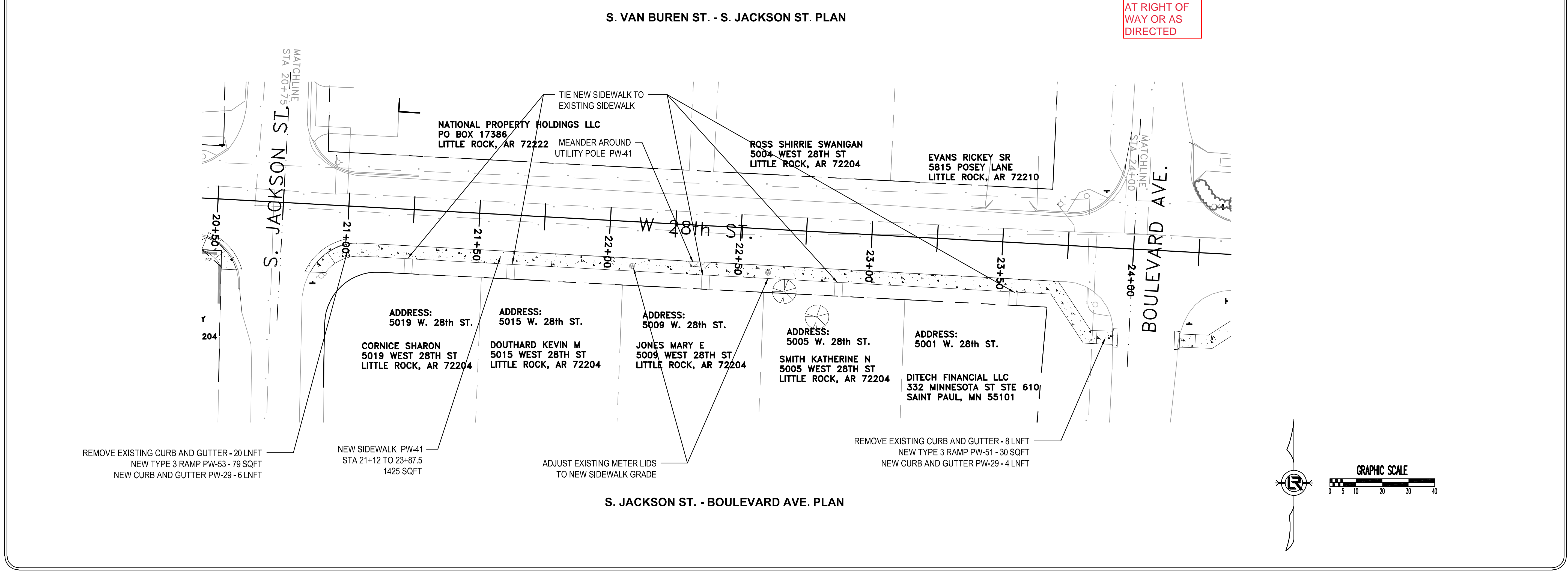
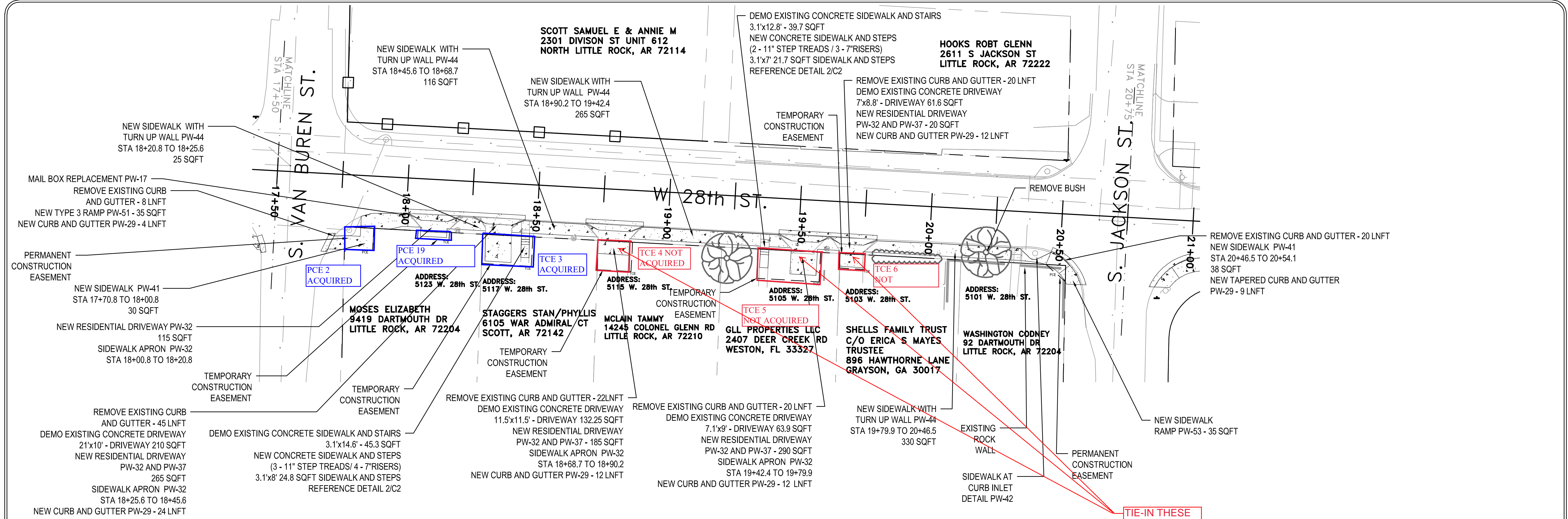
REVISIONS	DATE

CITY OF LITTLE ROCK, ARKANSAS
 WARD 1 1-17-SW-401 SIDEWALKS
 28th ST (S. TYLER ST. - PEYTON ST.)
 S. VAN BUREN ST. - S. JACKSON ST. PLAN SHEET
 S. JACKSON ST. - BOULEVARD AVE. PLAN SHEET

DEPARTMENT OF PUBLIC WORKS
 CIVIL ENGINEERING
 701 W. MARKHAM
 LITTLE ROCK, ARKANSAS 72201




DRAWN BY
 MJT
 DESIGNED
 MJT
 CHECKED
 CGW
 DATE
 02-06-2020
 SCALE
 20 SCALE
 PROJECT NO.
 CLR #17201
 SHEET NO.
 C8

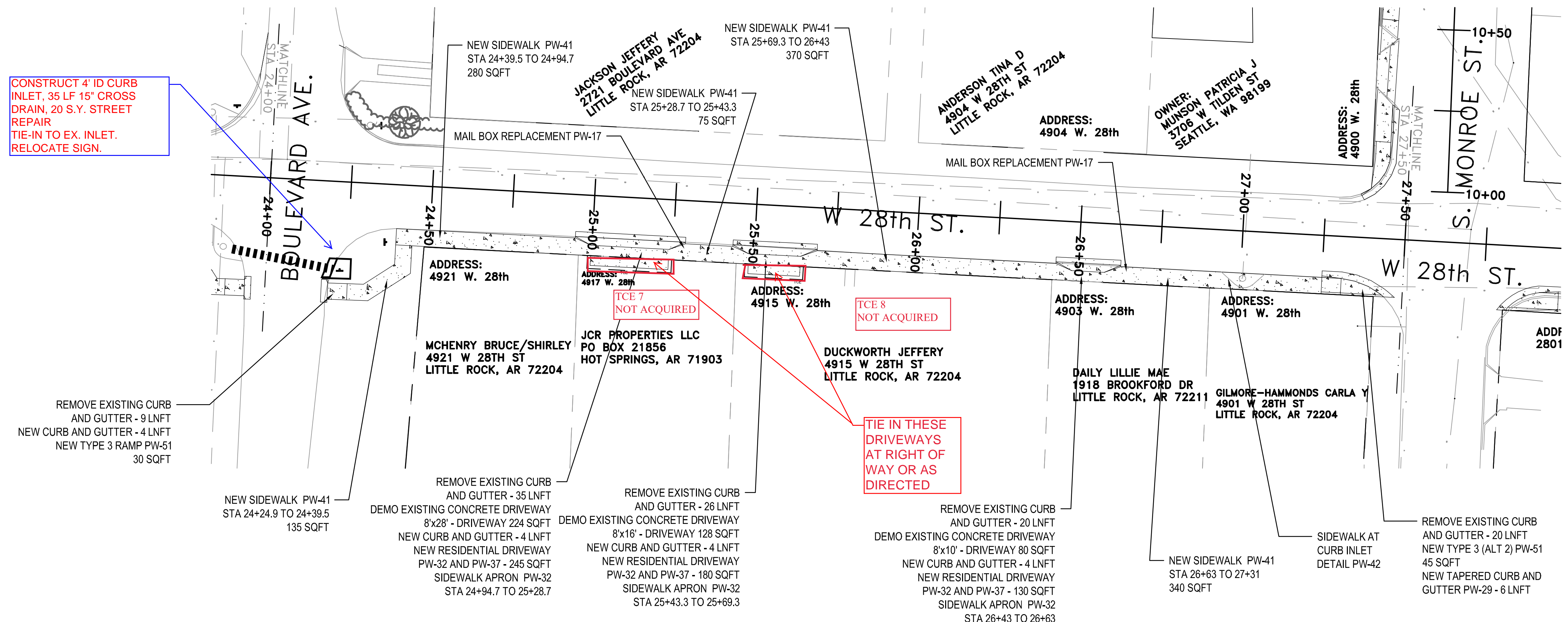


CITY OF LITTLE ROCK, ARKANSAS
 WARD 1 1-17-SW-401 SIDEWALKS
 28th ST (S. TYLER ST. - PEYTON ST.)
 BOULEVARD AVE. - S. MONROE ST. PLAN SHEET
 S. MONROE ST. - S. MADISON ST. PLAN SHEET

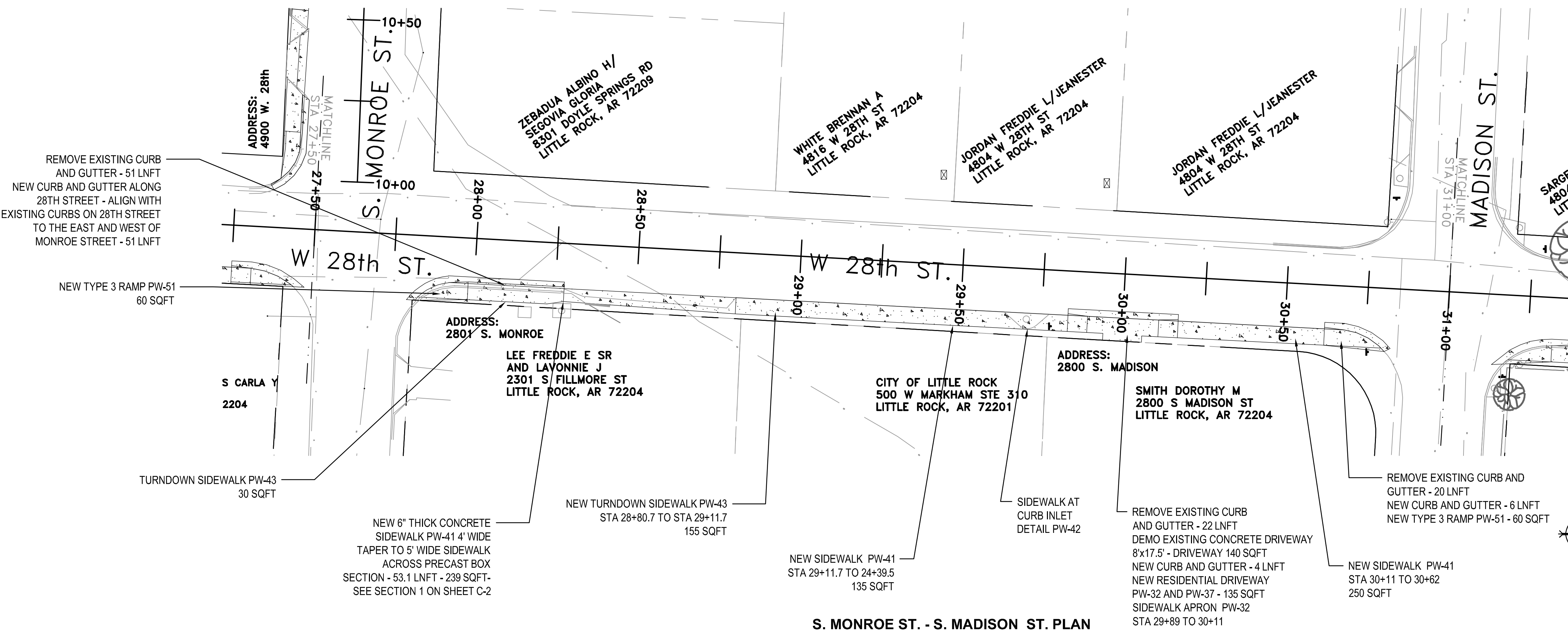
DEPARTMENT OF PUBLIC WORKS
 CIVIL ENGINEERING
 701 W. MARKHAM
 LITTLE ROCK, ARKANSAS 72201




DRAWN BY
 MJT
 DESIGNED
 MJT
 CHECKED
 CGW
 DATE
 02-06-2020
 SCALE
 20 SCALE
 PROJECT NO.
 CLR #17201
 SHEET NO.
 C9



BOULEVARD AVE. - S. MONROE ST. PLAN



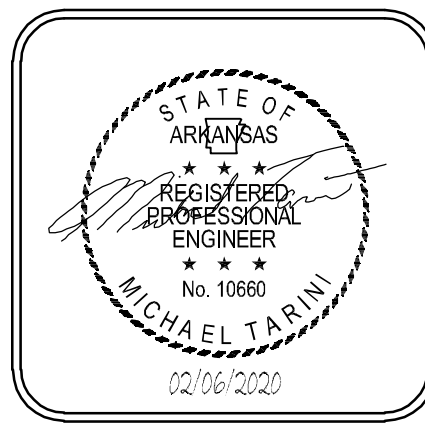
S. MONROE ST. - S. MADISON ST. PLAN



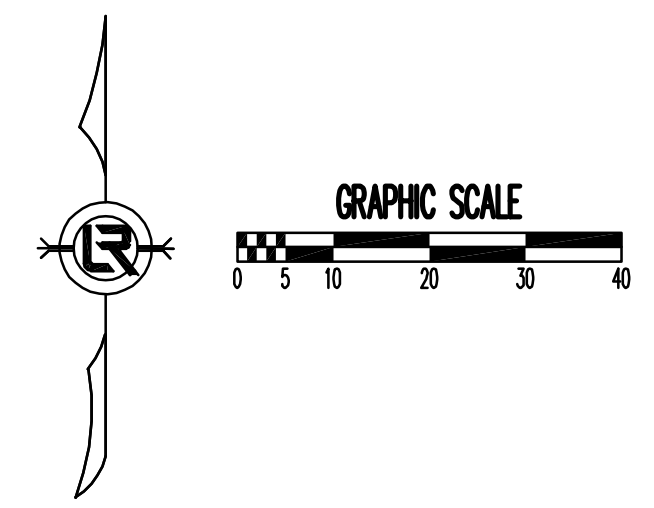
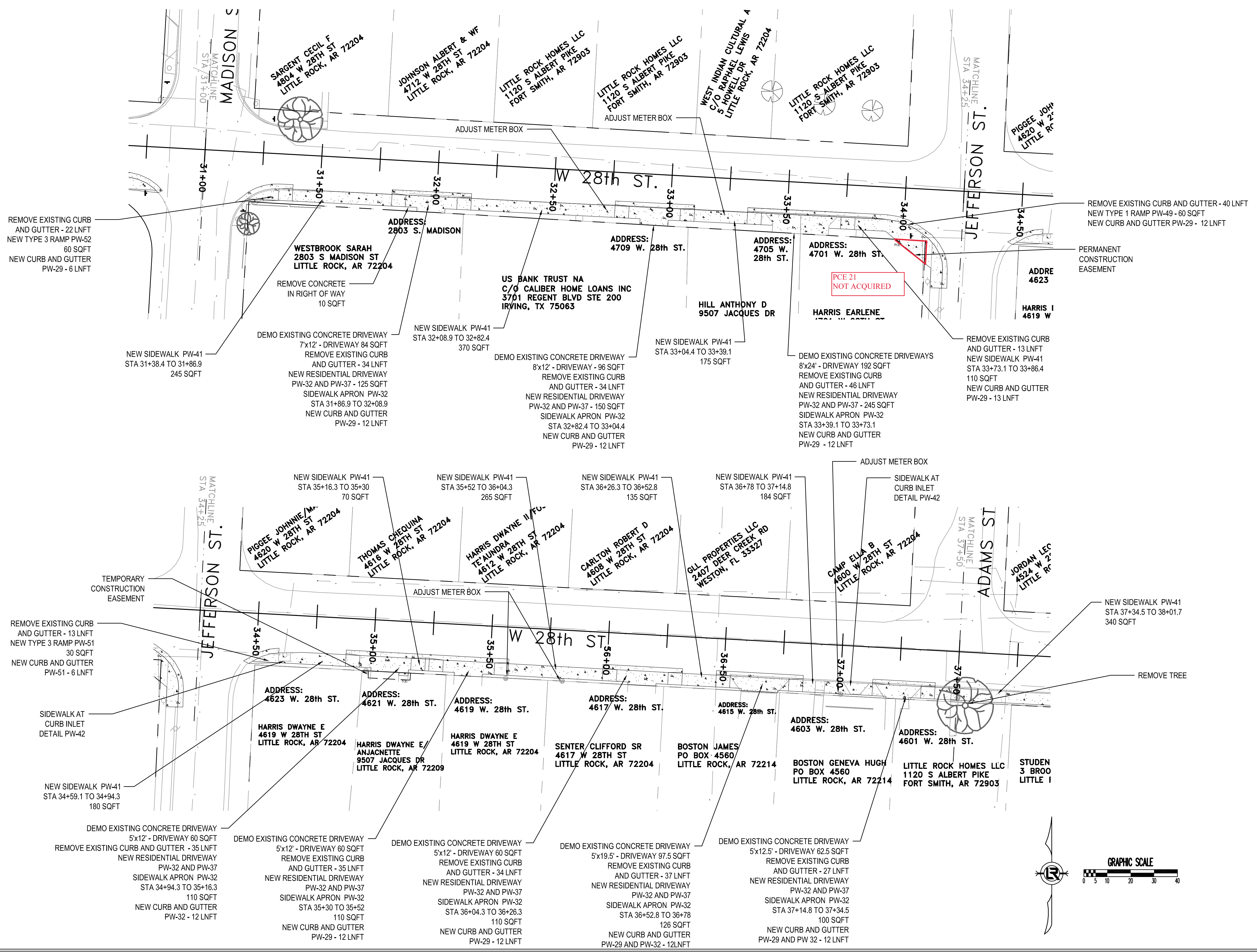
REVISIONS	DATE

CITY OF LITTLE ROCK, ARKANSAS
WARD 1 1-17-SW-401 SIDEWALKS
 28th ST (S. TYLER ST. - PEYTON ST.)
 MADISON ST. - JEFFERSON ST. PLAN SHEET
 JEFFERSON ST. - ADAMS ST. PLAN SHEET

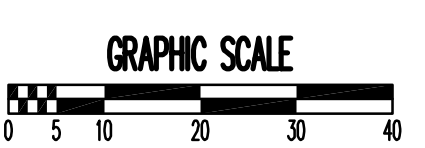
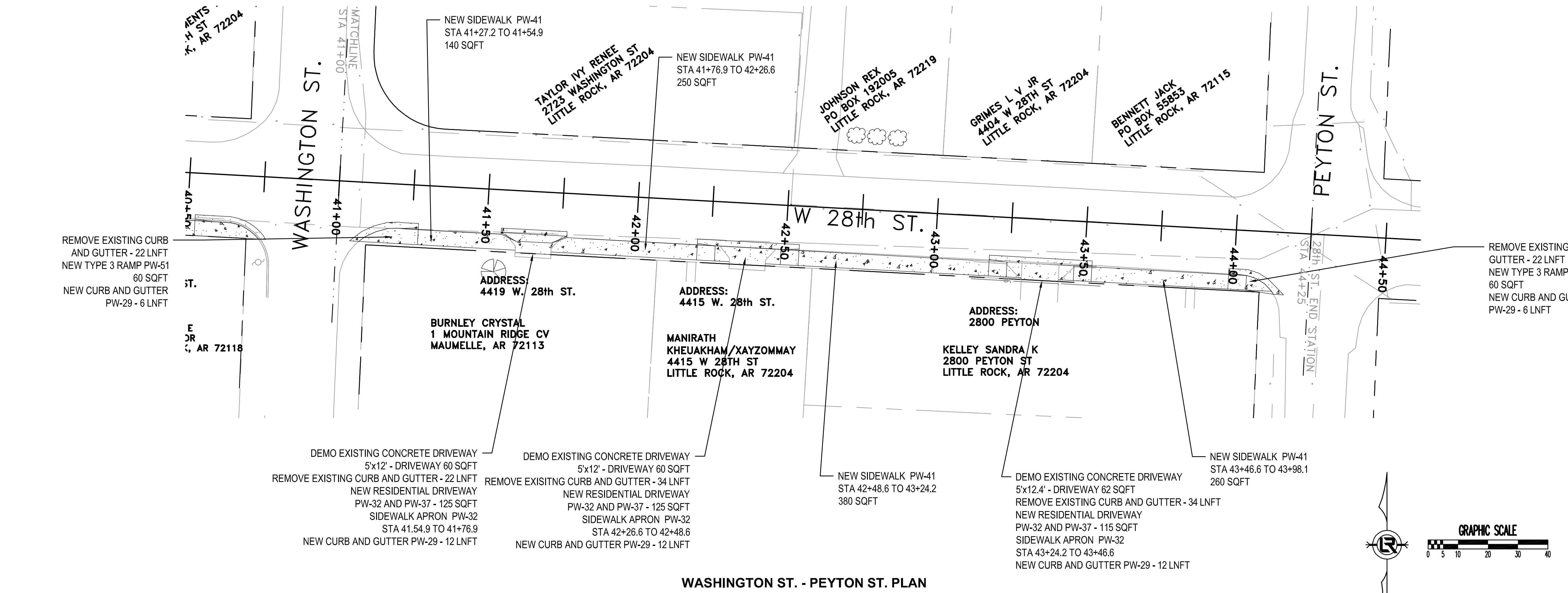
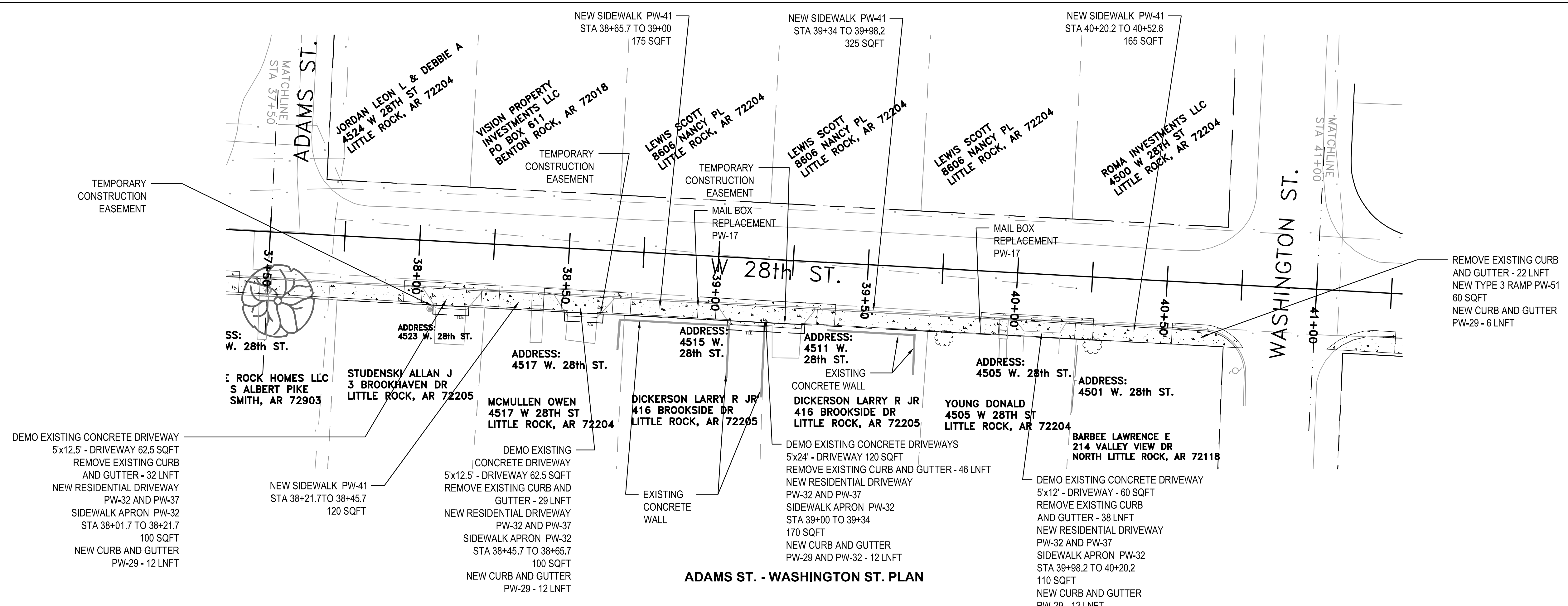
DEPARTMENT OF PUBLIC WORKS
 CIVIL ENGINEERING
 701 W. MARKHAM
 LITTLE ROCK, ARKANSAS 72201



DRAWN BY
 MJT
DESIGNED
 MJT
CHECKED
 CGW
DATE
 02-06-2020
SCALE
 20 SCALE
PROJECT NO.
 CLR #17201
SHEET NO.
 C10

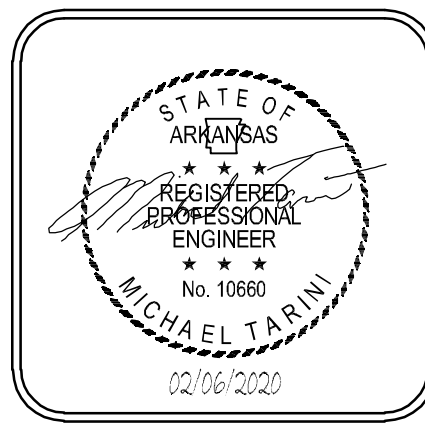


REVISIONS	DATE

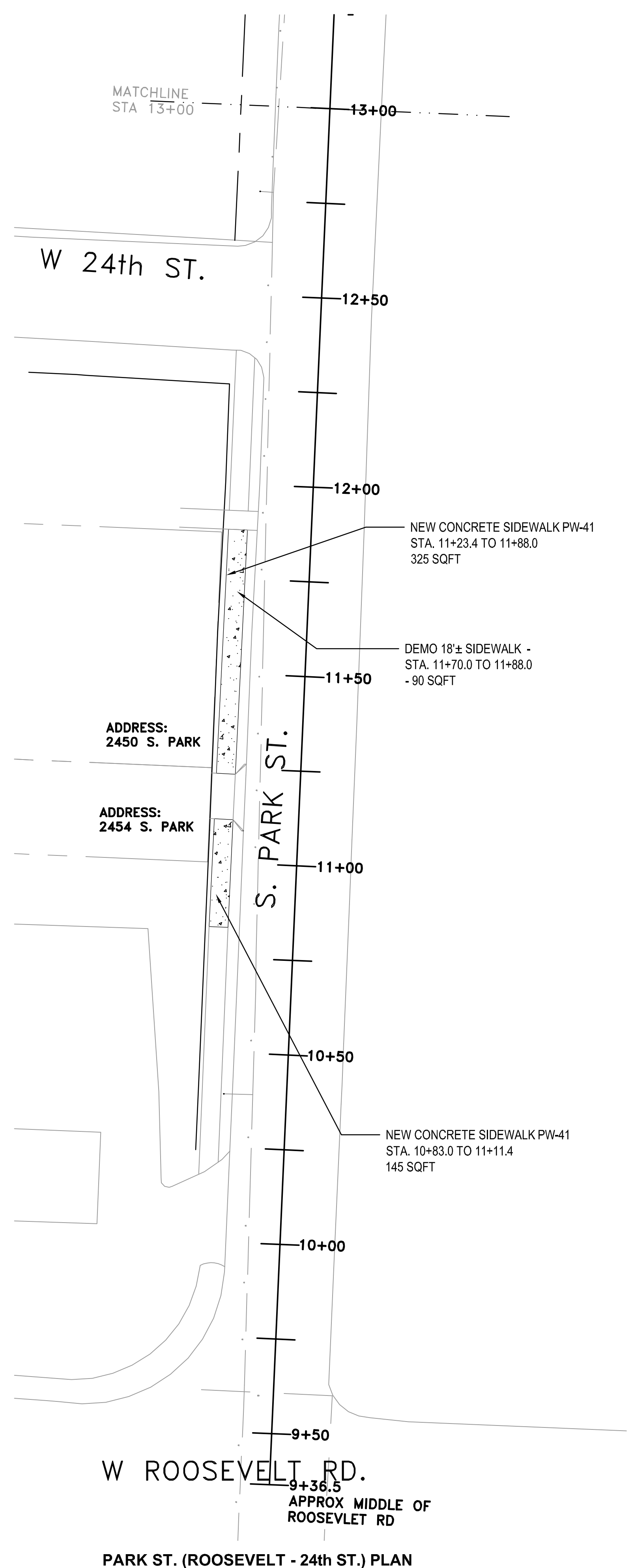


CITY OF LITTLE ROCK, ARKANSAS
 WARD 1 1-17-SW-401 SIDEWALKS
 28th ST (S. TYLER ST. - PEYTON ST.)
 ADAMS ST. - WASHINGTON ST. PLAN SHEET
 WASHINGTON ST. - PEYTON ST. PLAN SHEET

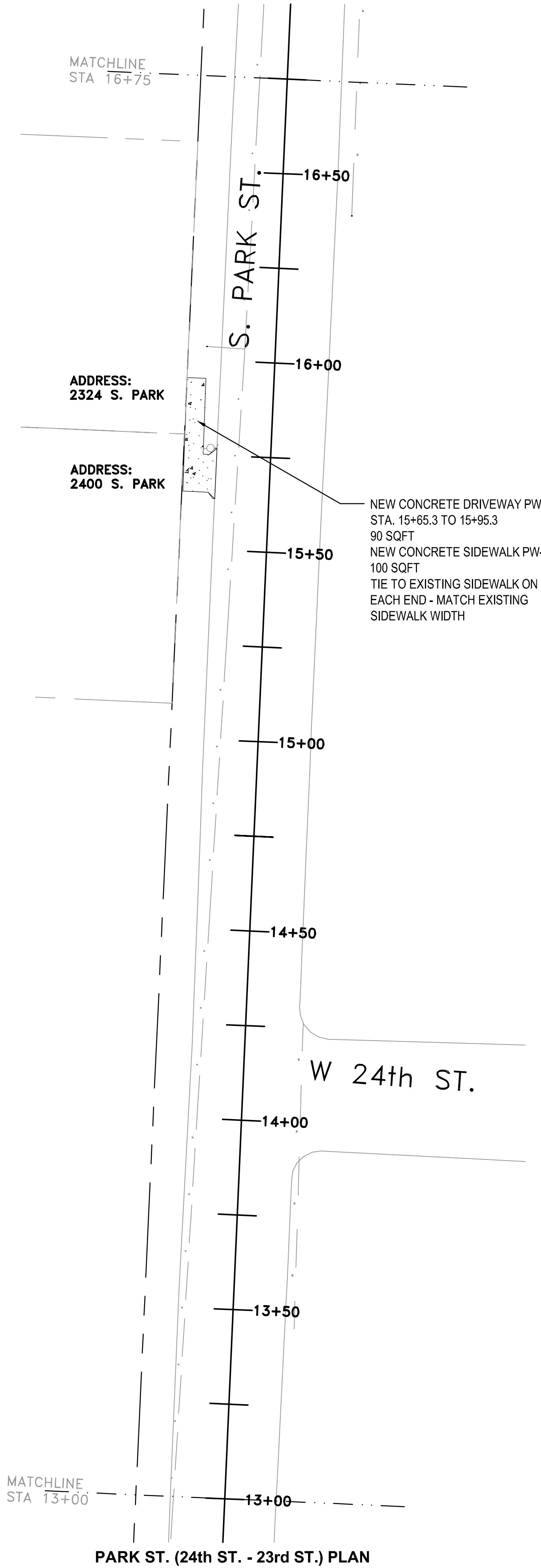
DEPARTMENT OF PUBLIC WORKS
 CIVIL ENGINEERING
 701 W. MARKHAM
 LITTLE ROCK, ARKANSAS 72201



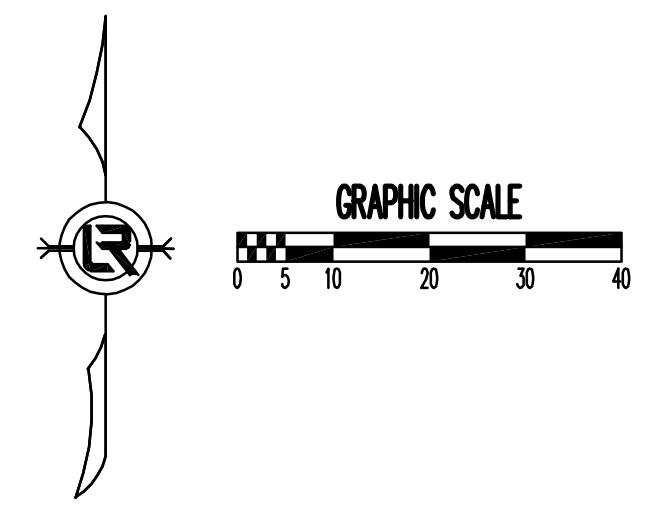
DRAWN BY
 MJT
 DESIGNED
 MJT
 CHECKED
 CGW
 DATE
 02-06-2020
 SCALE
 20 SCALE
 PROJECT NO.
 CLR #17201
 SHEET NO.
 C11



PARK ST. (ROOSEVELT - 24th ST.) PLAN





PARK ST. (24th ST. - 23rd ST.) PLAN




REVISIONS	DATE

CITY OF LITTLE ROCK, ARKANSAS
 WARD 1 1-17-SW-401 SIDEWALKS
 PARK ST. DAISY GASTON BATES - ROOSEVELT (MISSING SECTIONS)
 PARK ST. (ROOSEVELT - 24th ST.) PLAN SHEET
 PARK ST. (24th ST. - 23rd ST.) PLAN SHEET

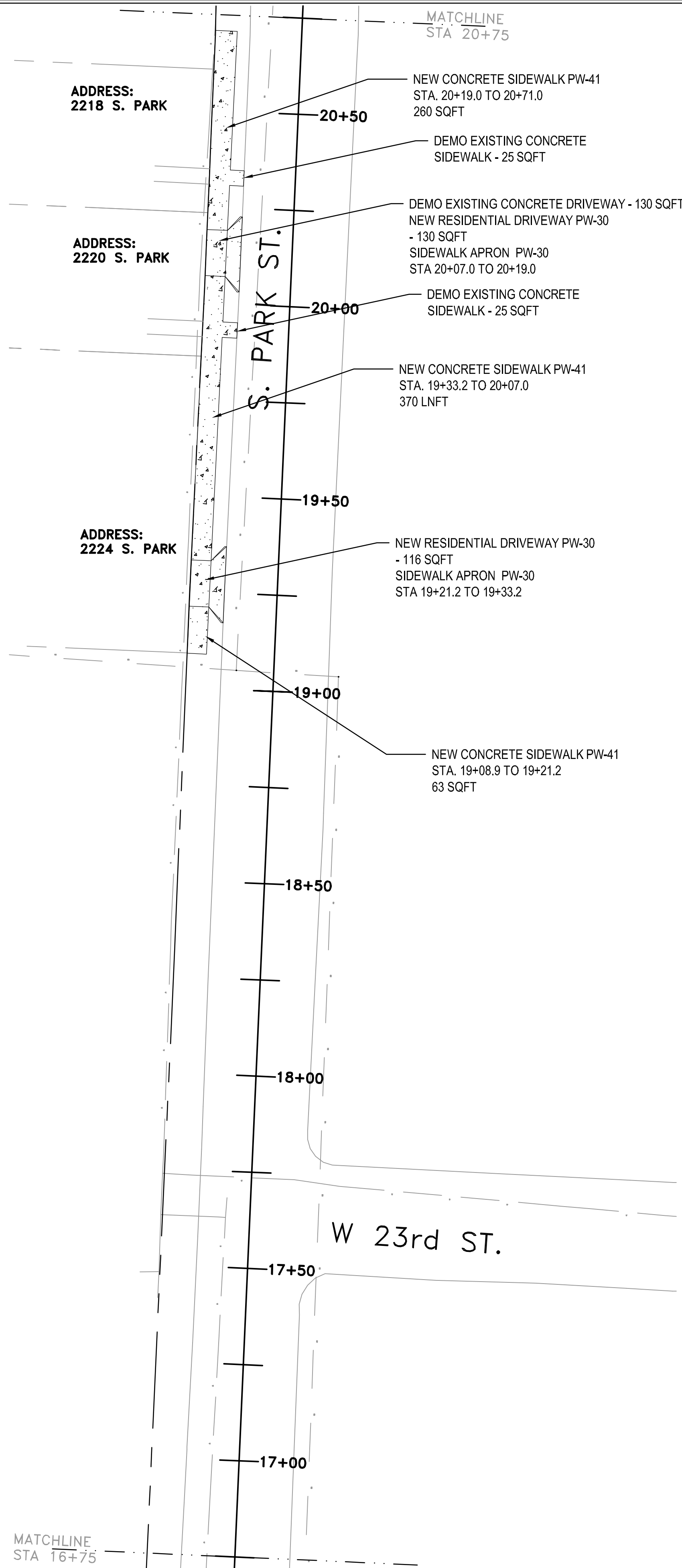
DEPARTMENT OF PUBLIC WORKS
 CIVIL ENGINEERING
 701 W. MARKHAM
 LITTLE ROCK, ARKANSAS 72201

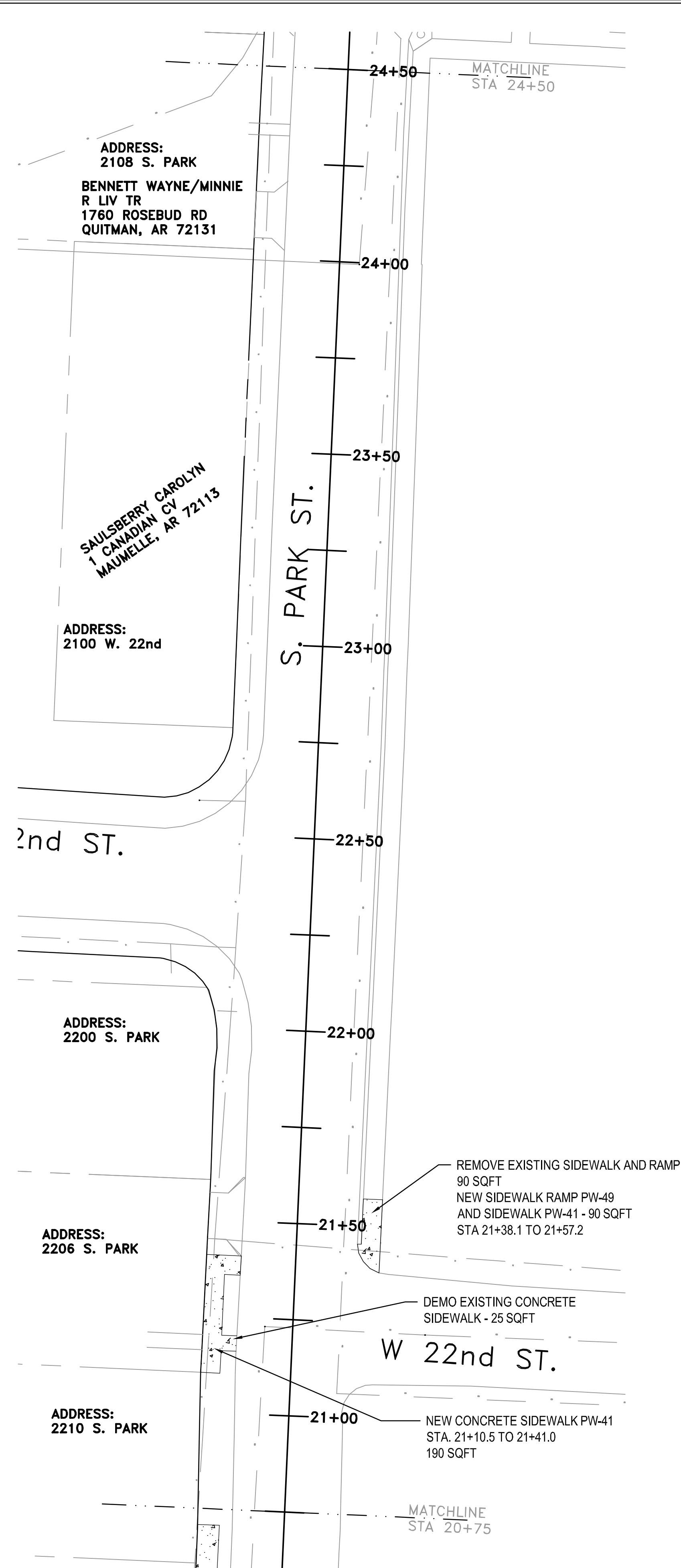
STATE OF ARKANSAS
 REGISTERED PROFESSIONAL ENGINEER
 No. 10660
 MICHAEL TARINI
 02/06/2020



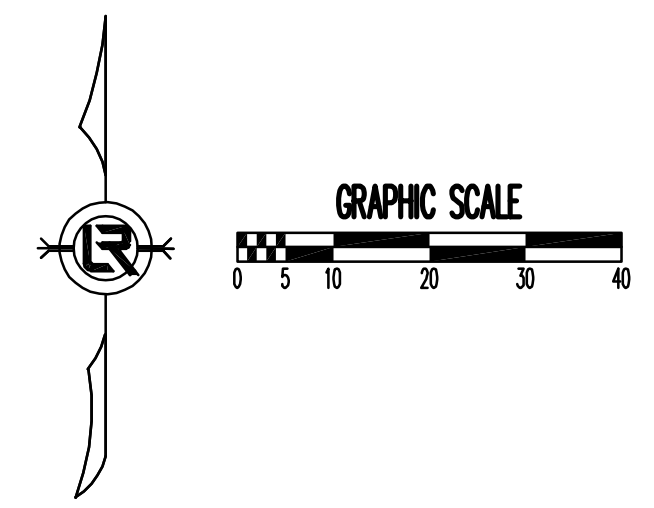
DRAWN BY	MJT
DESIGNED	MJT
CHECKED	CGW
DATE	02-06-2020
SCALE	20 SCALE
PROJECT NO.	CLR #17201
SHEET NO.	C12



PARK ST. (23rd ST. - 22nd ST.) PLAN



PARK ST. (22nd ST. - 21st ST.) PLAN



REVISIONS	DATE

CITY OF LITTLE ROCK, ARKANSAS
 WARD 1 1-17-SW-401 SIDEWALKS
 PARK ST. DAISY GASTON BATES - ROOSEVELT (MISSING SECTIONS)
 PARK ST. (23rd ST. - 22nd ST.) PLAN SHEET
 PARK ST. (22nd ST. - 21st ST.) PLAN SHEET

DEPARTMENT OF PUBLIC WORKS
 CIVIL ENGINEERING
 701 W. MARKHAM
 LITTLE ROCK, ARKANSAS 72201


STATE OF ARKANSAS
 REGISTERED PROFESSIONAL ENGINEER
 No. 10660
 MICHAEL T. FARINI
 02/06/2020

DRAWN BY	MJT
DESIGNED	MJT
CHECKED	CGW
DATE	02-06-2020
SCALE	20 SCALE
PROJECT NO.	CLR #17201
SHEET NO.	C13

REVISIONS	DATE

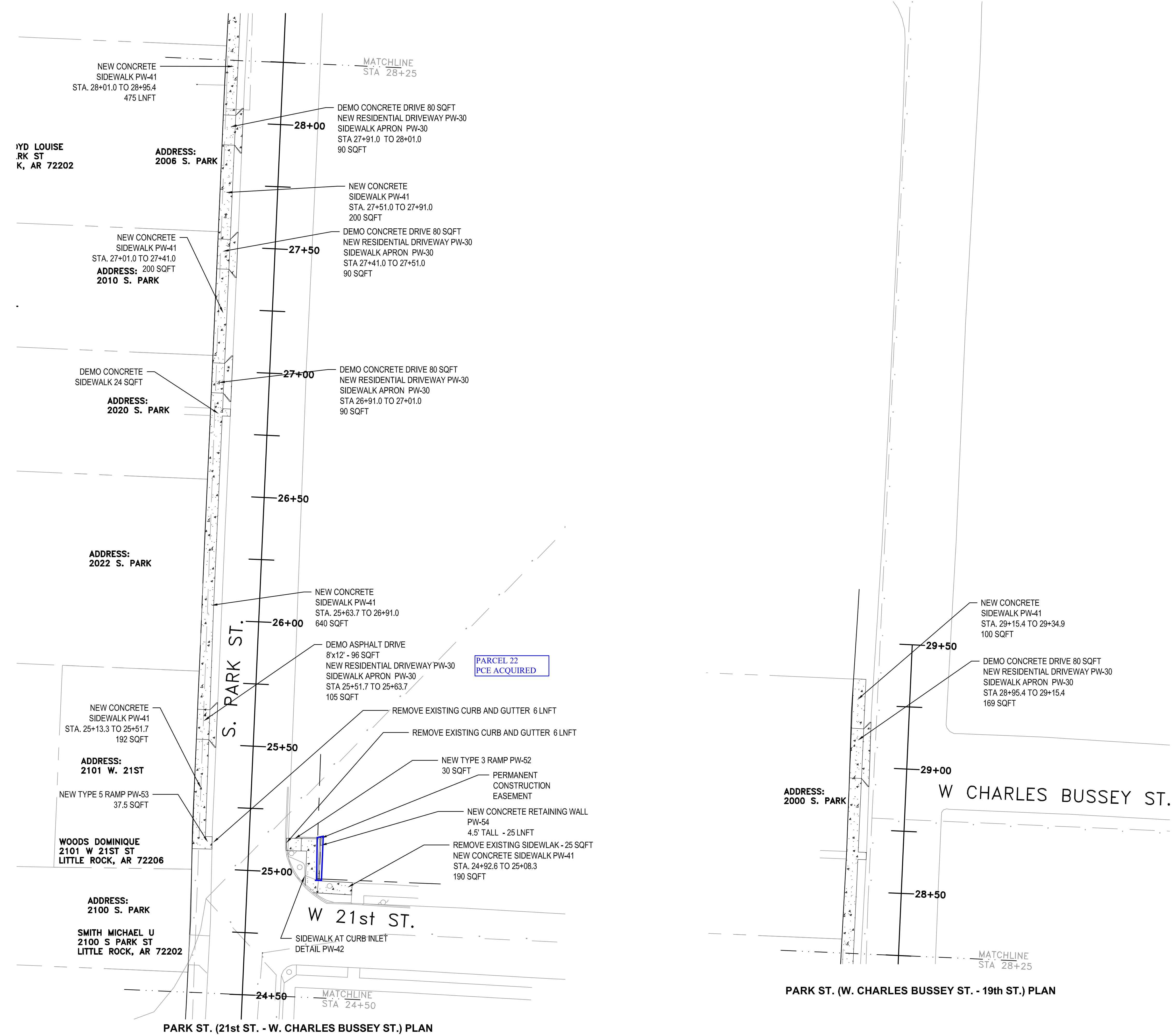
CITY OF LITTLE ROCK, ARKANSAS
WARD 1 1-17-SW-401 SIDEWALKS
PARK ST. DAISY GASTON BATES - ROOSEVELT (MISSING SECTIONS)
PARK ST. (21st ST. - W. CHARLES BUSSEY ST.) PLAN SHEET
PARK ST. (W. CHARLES BUSSEY ST. - 19th ST.) PLAN SHEET

DEPARTMENT OF PUBLIC WORKS
CIVIL ENGINEERING
701 W. MARKHAM
LITTLE ROCK, ARKANSAS 72201



STATE OF ARKANSAS
REGISTERED PROFESSIONAL ENGINEER
No. 10660
MICHAEL TARINI
02/06/2020

DRAWN BY MJT
DESIGNED MJT
CHECKED CGW
DATE 02-06-2020
SCALE 20 SCALE
PROJECT NO. CLR #17201
SHEET NO. C14





PARK ST. (21st ST. - W. CHARLES BUSSEY ST.) PLAN

PARK ST. (W. CHARLES BUSSEY ST. - 19th ST.) PLAN


REVISIONS	DATE

CITY OF LITTLE ROCK, ARKANSAS
 WARD 1 1-17-SW-401 SIDEWALKS
 PARK ST. DAISY GASTON BATES - ROOSEVELT (MISSING SECTIONS)
 PARK ST. (WRIGHT AVE. - 18th ST.) PLAN SHEET
 PARK ST. (18th ST. - 17th ST.) PLAN SHEET

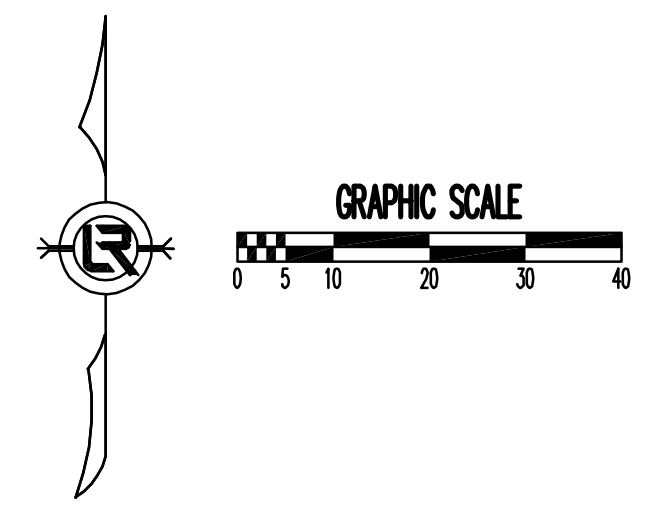
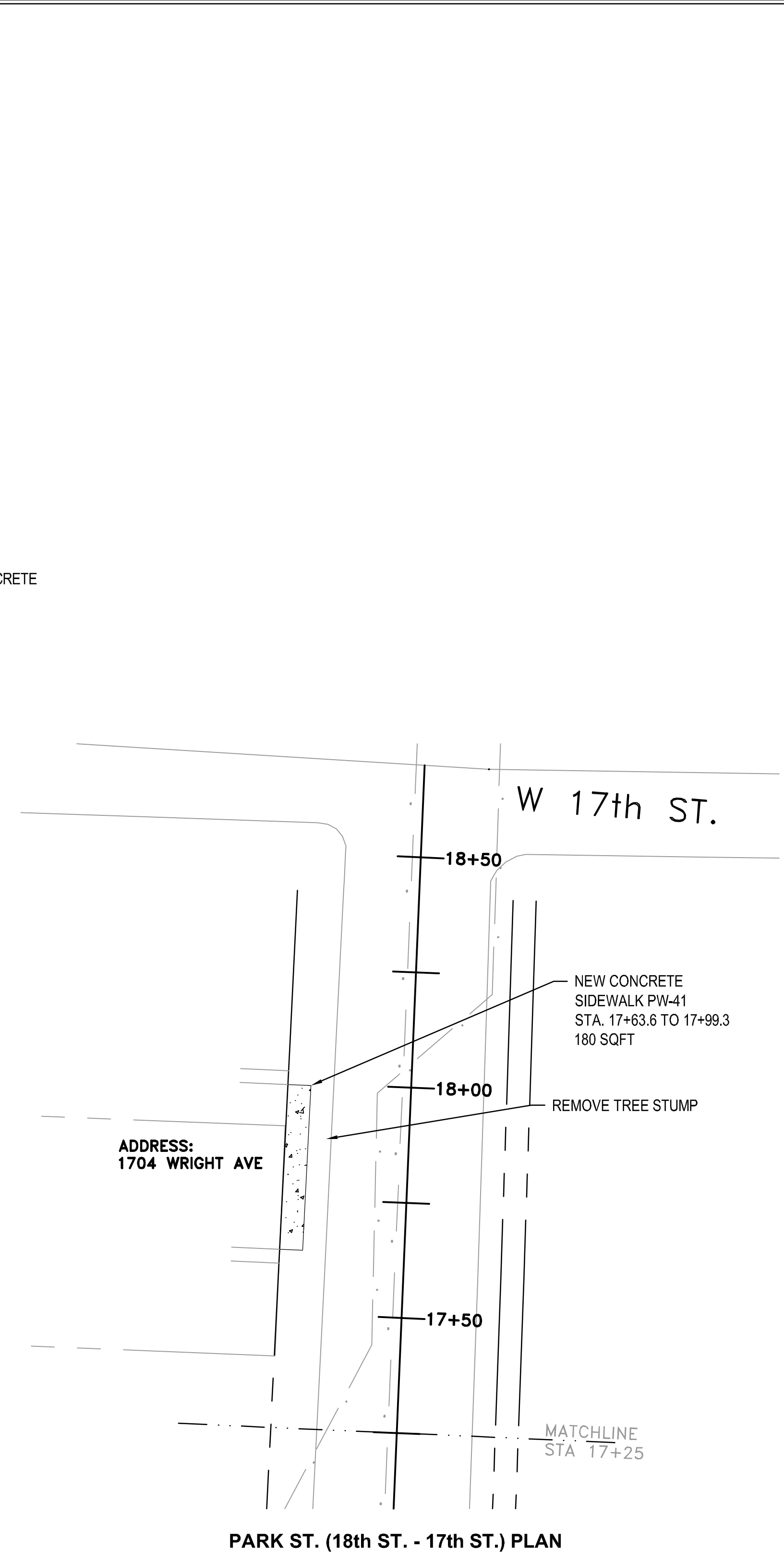
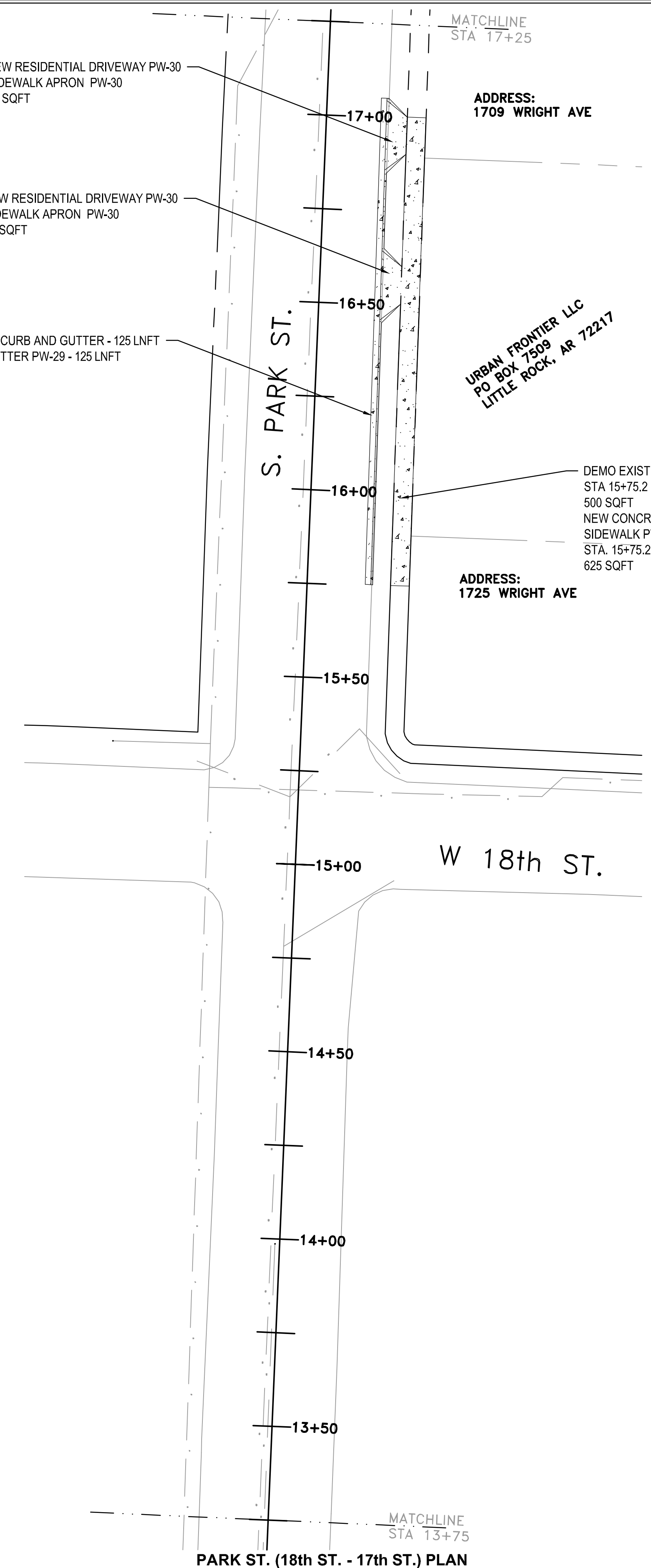
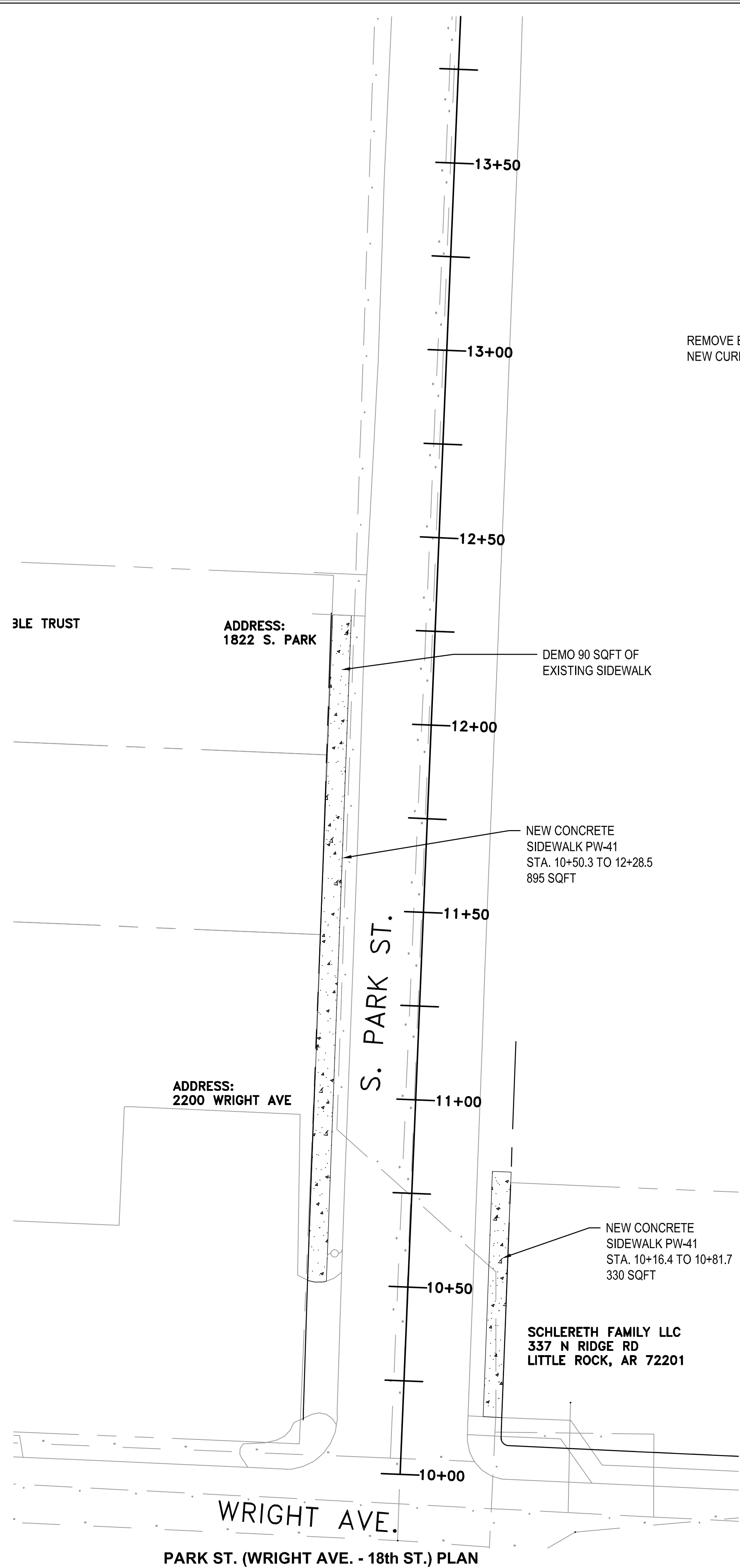
DEPARTMENT OF PUBLIC WORKS
 CIVIL ENGINEERING
 701 W. MARKHAM
 LITTLE ROCK, ARKANSAS 72201

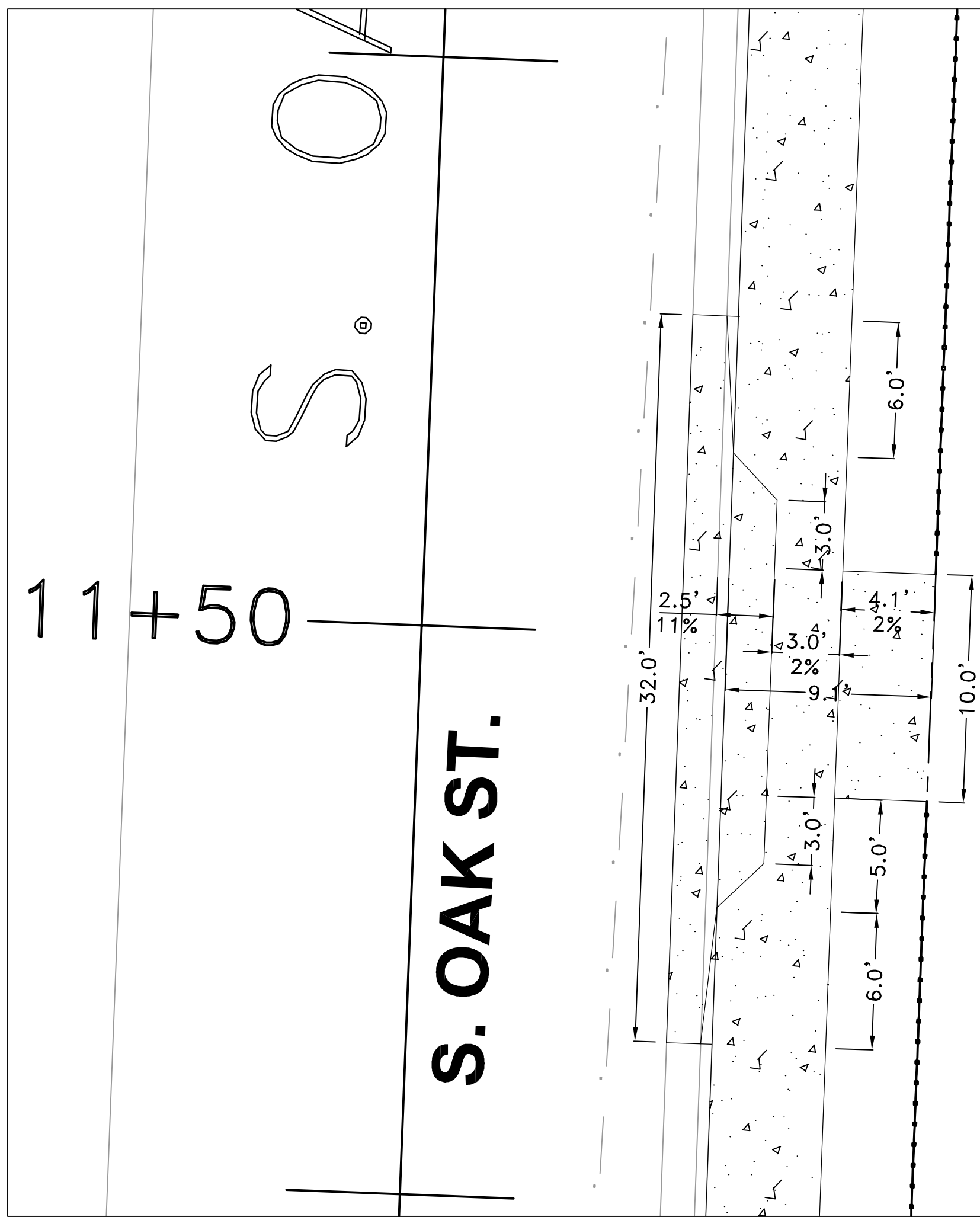



STATE OF ARKANSAS
 REGISTERED PROFESSIONAL ENGINEER
 No. 10680
 MICHAEL TARINI
 02/06/2020



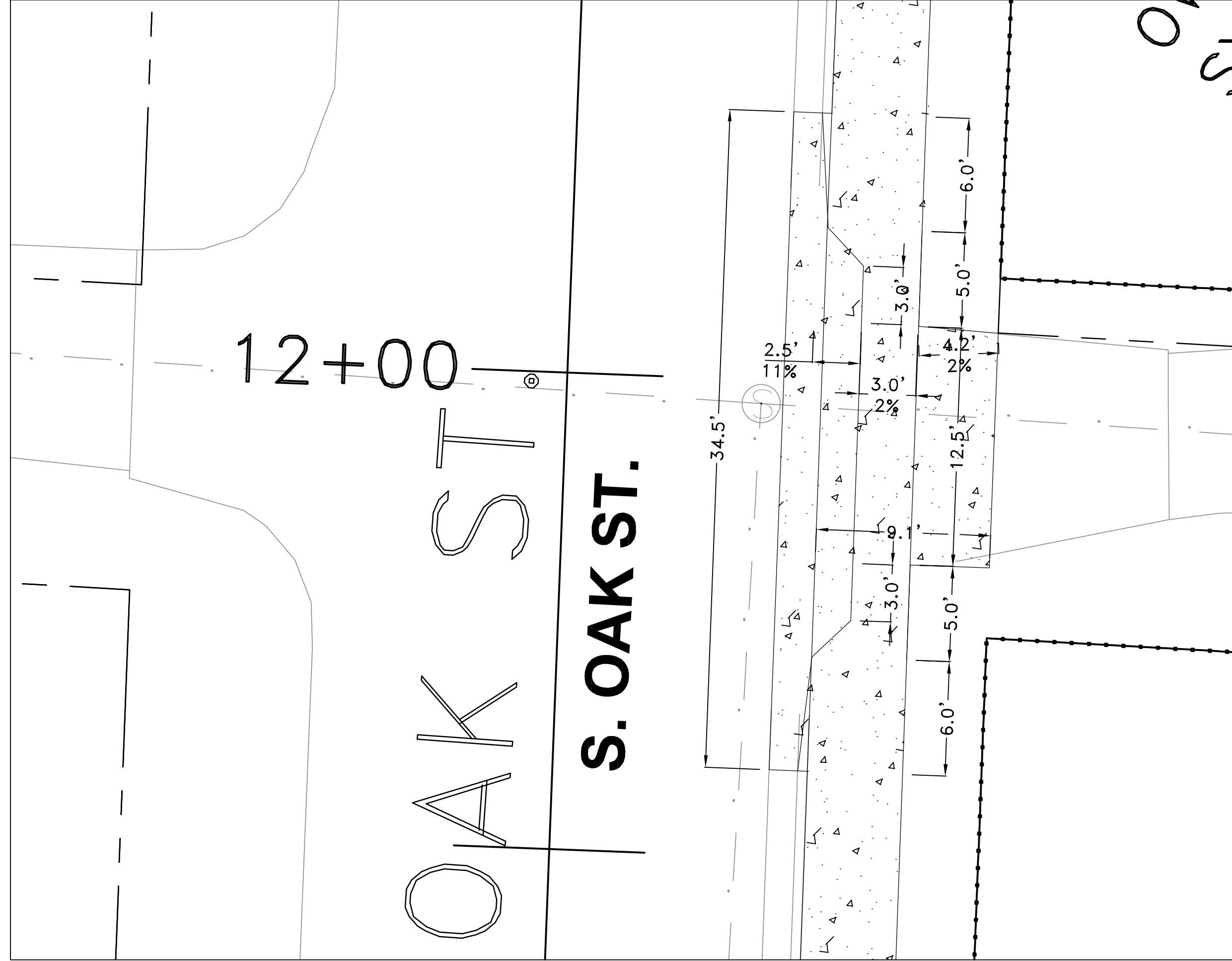
DRAWN BY
 MJT
 DESIGNED
 MJT
 CHECKED
 CGW
 DATE
 02-06-2020
 SCALE
 20 SCALE
 PROJECT NO.
 CLR #17201
 SHEET NO.
C15





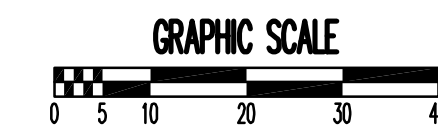
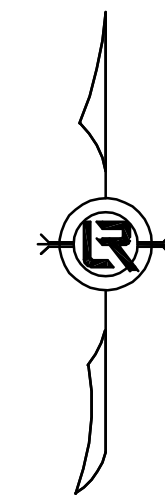
RESIDENTIAL DRIVE ON OAK ST.

REF DETAIL PW-37




ALLEY TURNOUT ON OAK STREET

REF DETAIL PW-37




REVISIONS	DATE

CITY OF LITTLE ROCK, ARKANSAS
 WARD 1 1-17-SW-401 SIDEWALKS
 SOUTH OAK STREET DRIVEWAY PROFILES



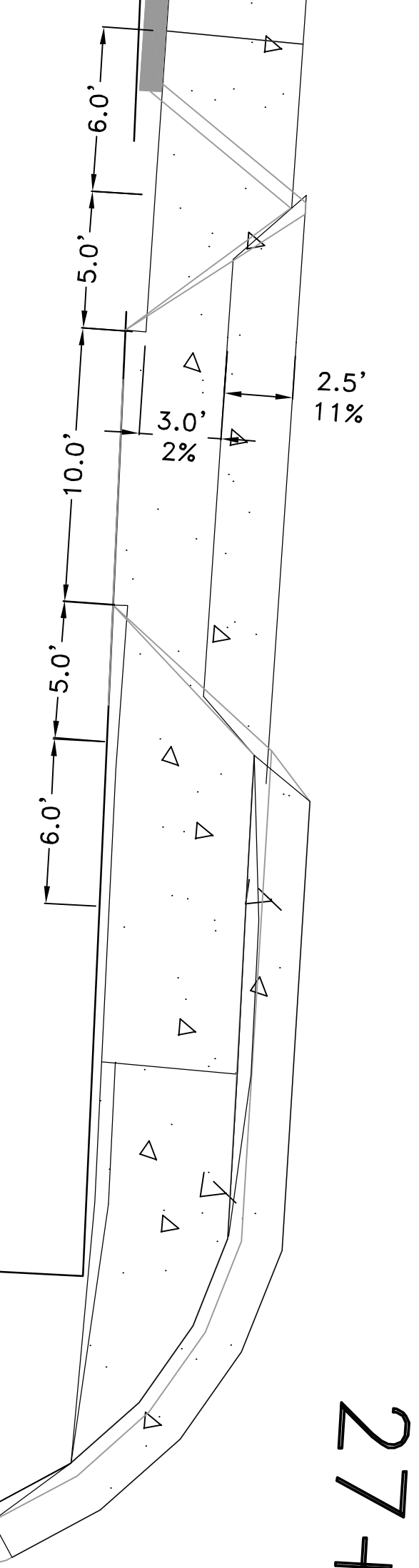
DEPARTMENT OF PUBLIC WORKS
 CIVIL ENGINEERING
 701 W. MARKHAM
 LITTLE ROCK, ARKANSAS 72201



DRAWN BY MJT
DESIGNED MJT
CHECKED CGW
DATE 02-06-2020
SCALE NO SCALE
PROJECT NO. CLR #17201
SHEET NO. C16


REF DETAIL PW-37

ADDRESS:
4900 W. 28th



277

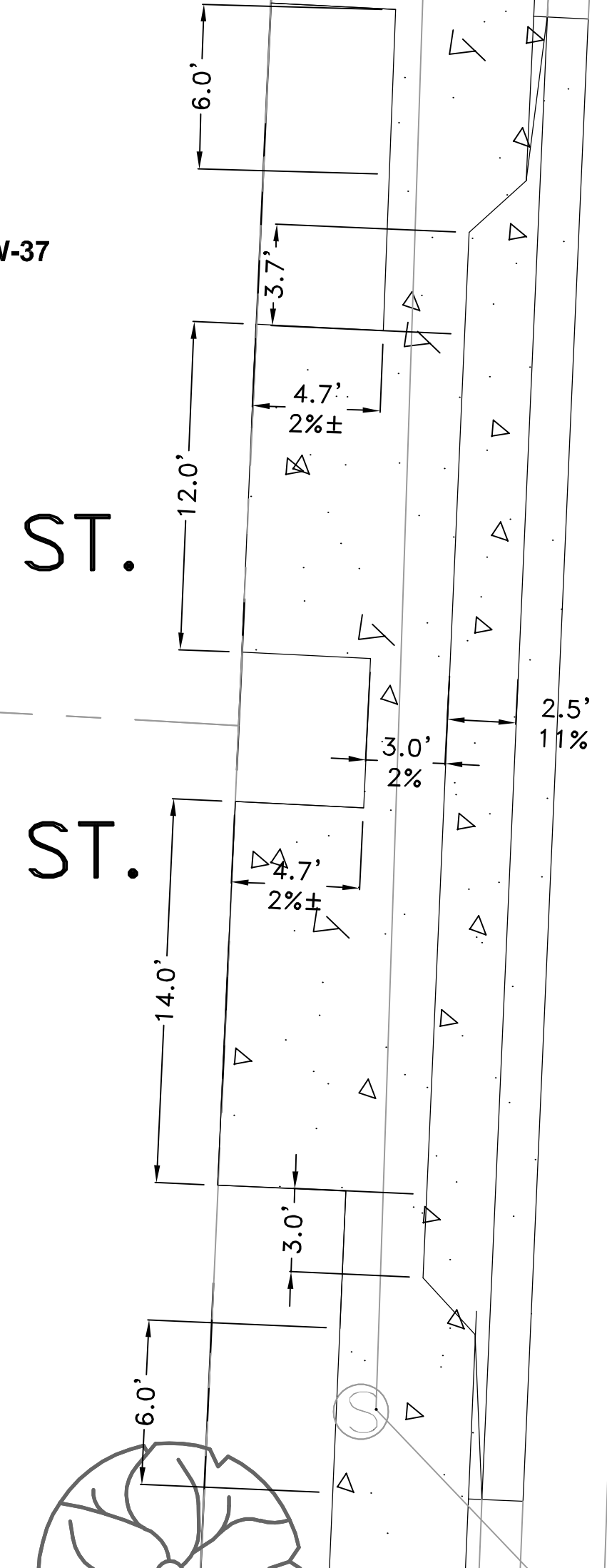
RESIDENTIAL DRIVE 4900 WEST 28th ST.




REF DETAIL PW-37

ADDRESS:
2606 MONROE ST.

ADDRESS:
2700 MONROE ST.

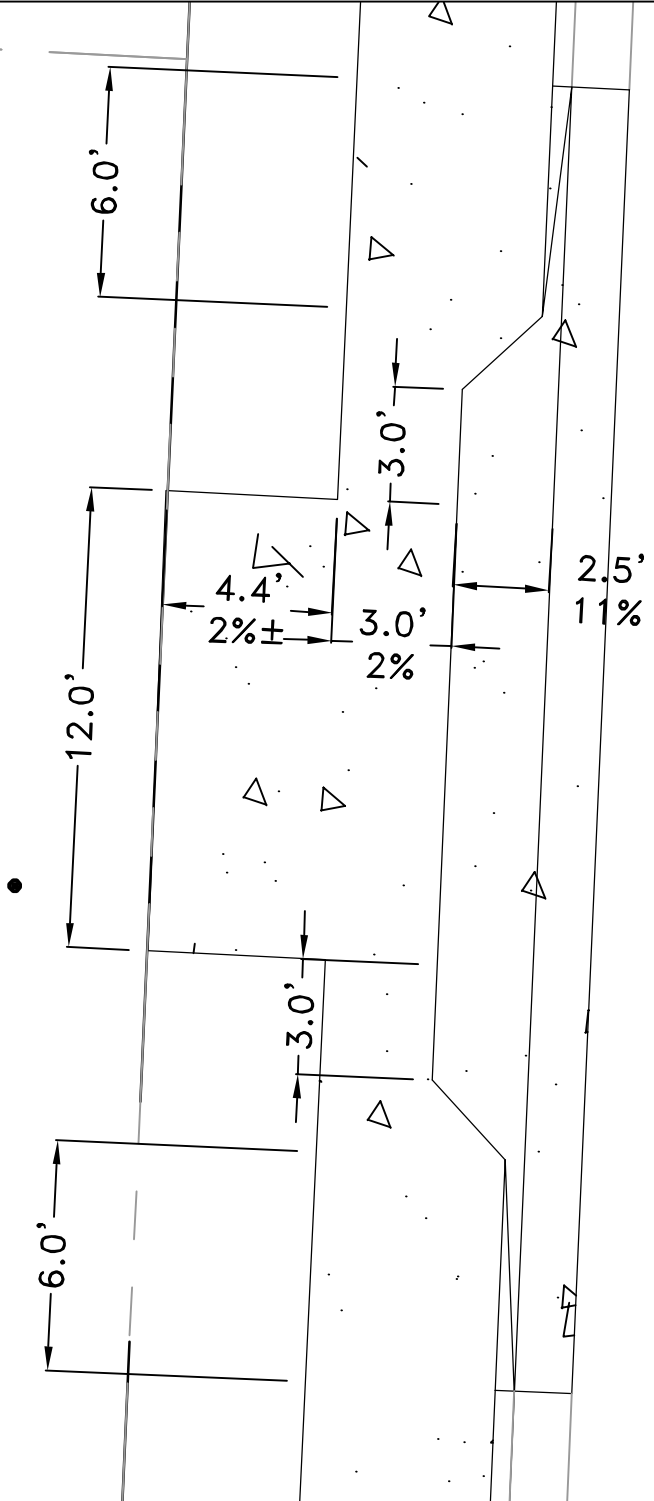


RESIDENTIAL DRIVE 2606 AND 2700 MONROE ST.

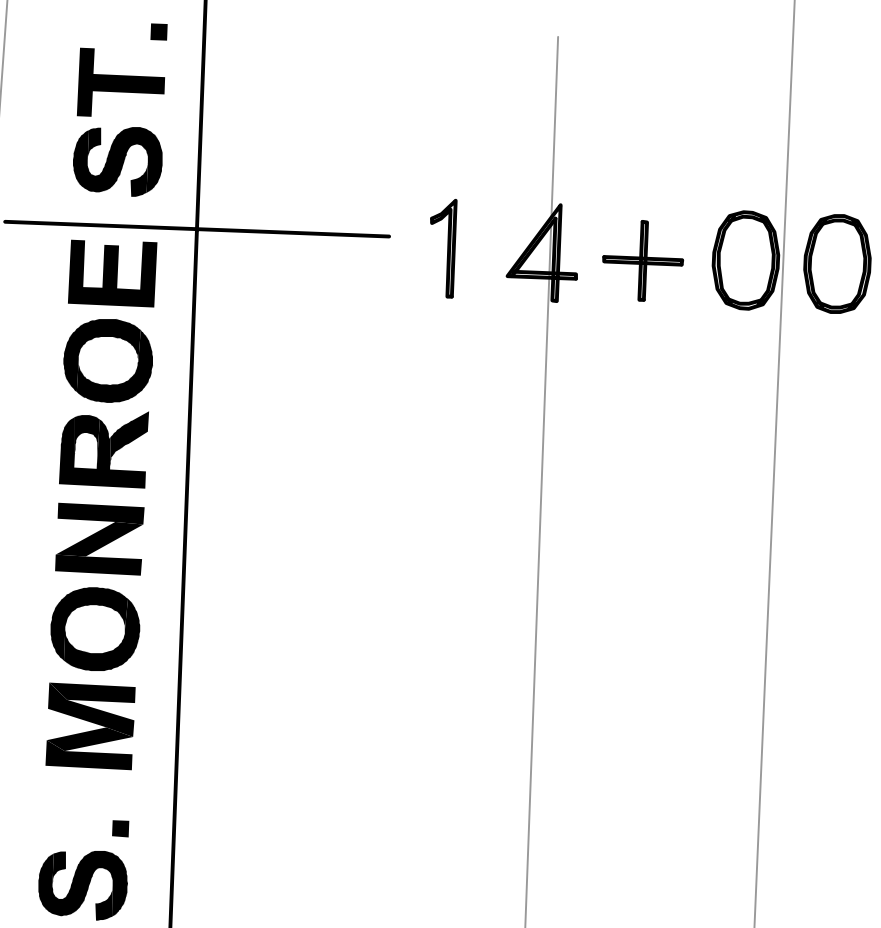


REF DETAIL PW-37

ADDRESS:
2602 MONROE ST.

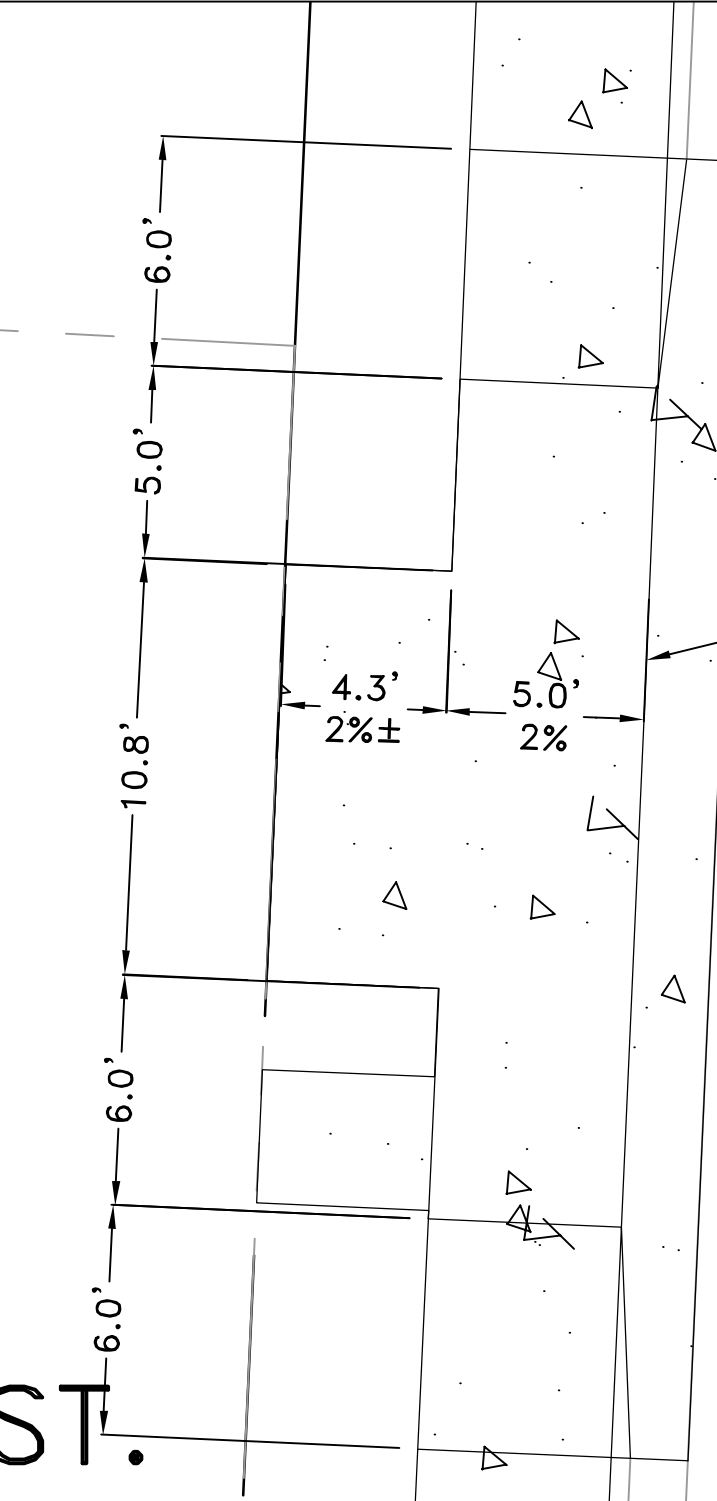


RESIDENTIAL DRIVE 2602 MONROE ST.

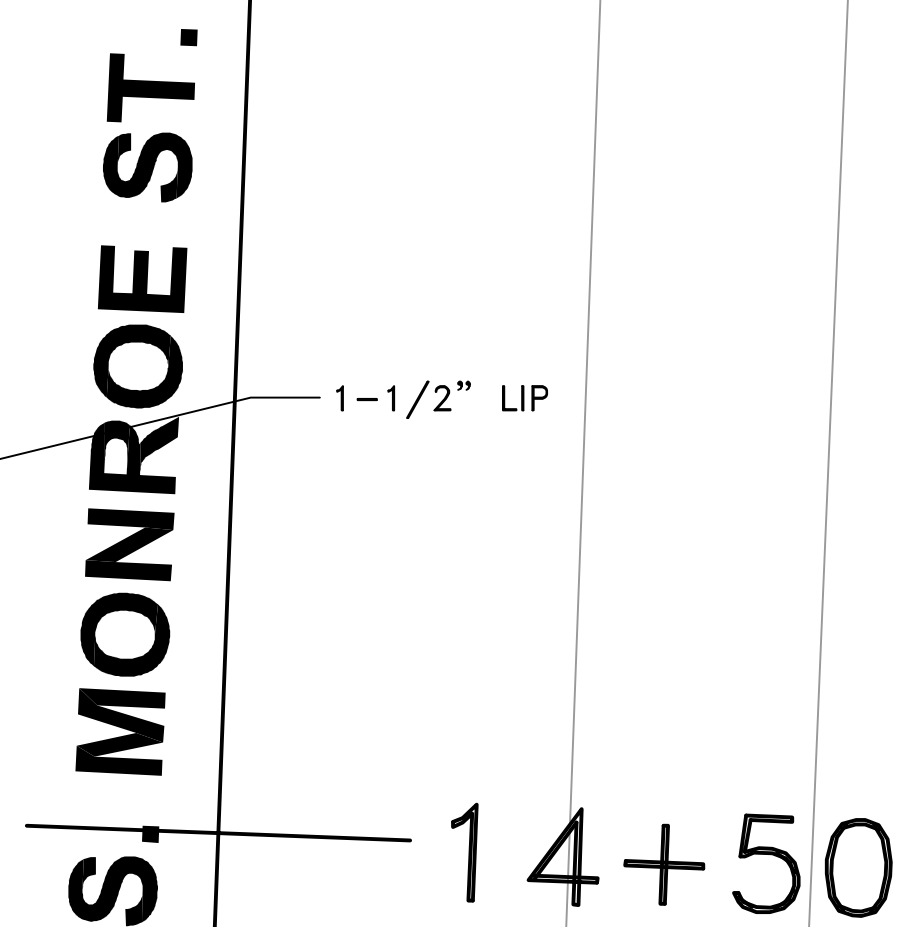


REF DETAIL PW-32

ADDRESS:
2600 MONROE ST.



RESIDENTIAL DRIVE 2602 MONROE ST.



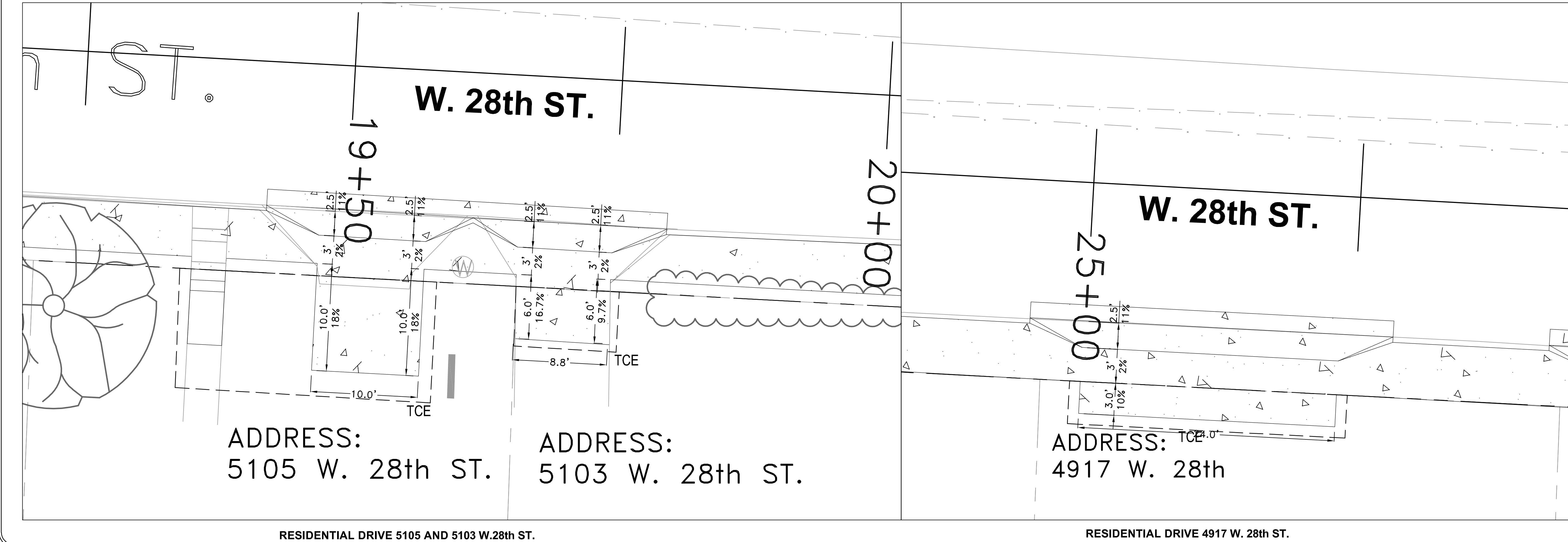
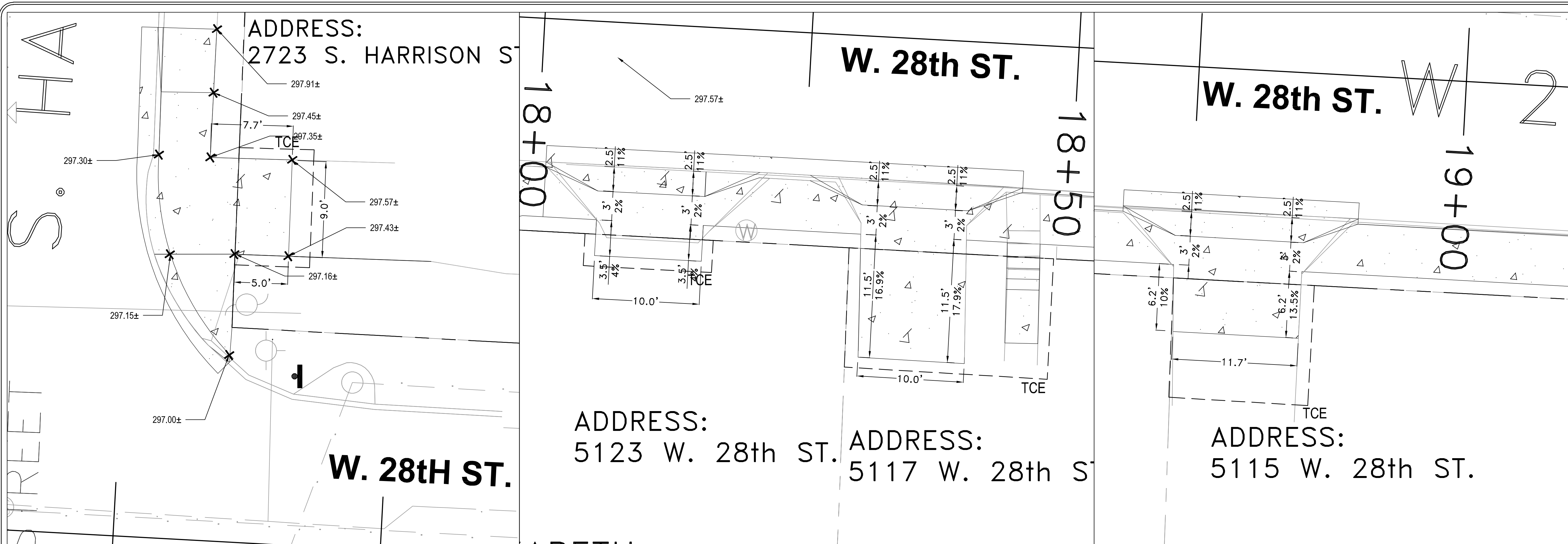
REVISIONS	DATE

CITY OF LITTLE ROCK, ARKANSAS
 WARD 1 1-17-SW-401 SIDEWALKS
 SOUTH MONROE STREET DRIVEWAY PROFILES

DEPARTMENT OF PUBLIC WORKS
 CIVIL ENGINEERING
 701 W. MARKHAM
 LITTLE ROCK, ARKANSAS 72201

STATE OF ARKANSAS
 REGISTERED PROFESSIONAL ENGINEER
 No. 10680
 MICHAEL TARINI
 02/06/2020

DRAWN BY	MJT
DESIGNED	MJT
CHECKED	CGW
DATE	02-06-2020
SCALE	NO SCALE
PROJECT NO.	CLR #17201
SHEET NO.	C17



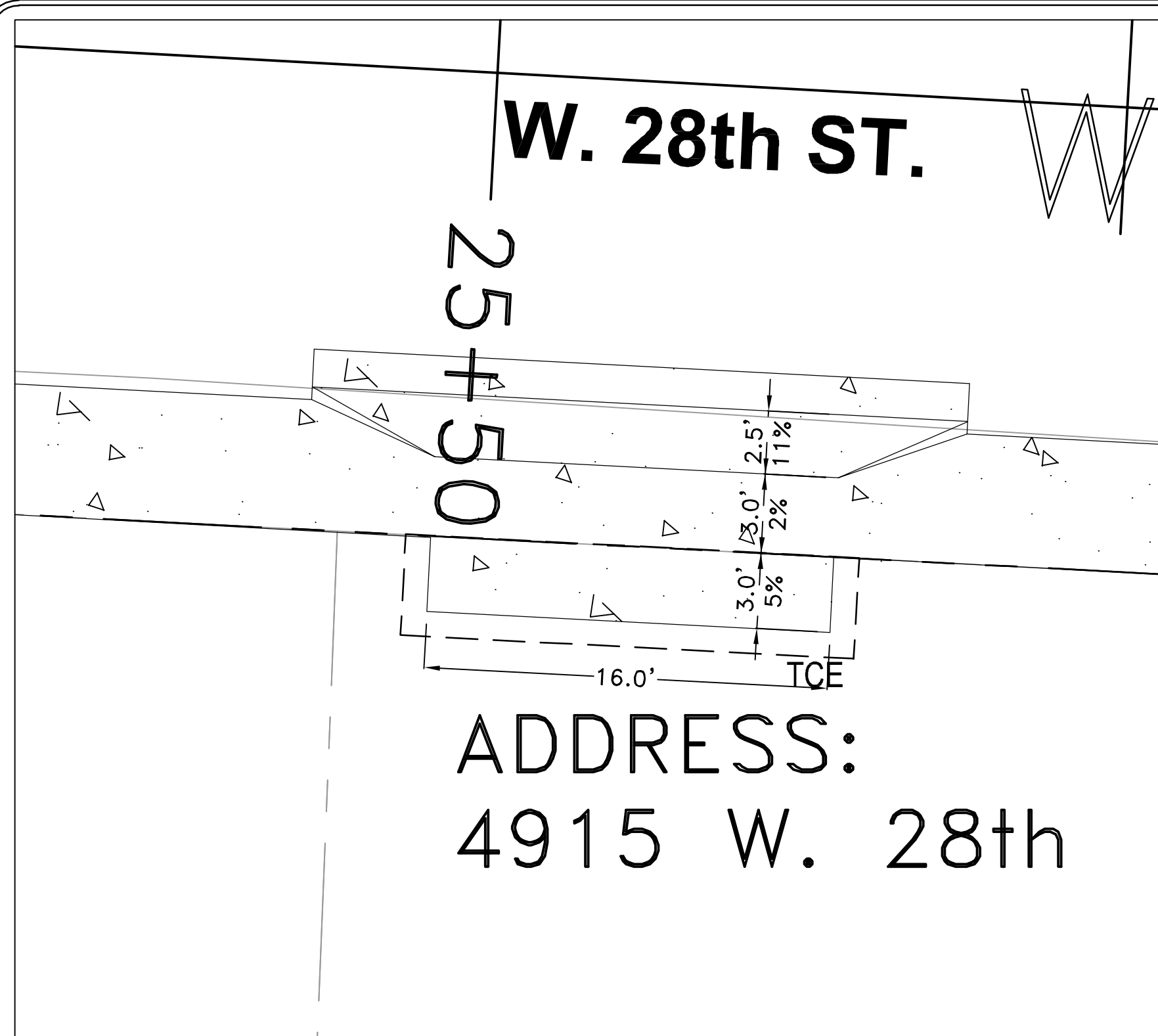
REVISIONS	DATE

CITY OF LITTLE ROCK, ARKANSAS
 WARD 1 1-17-SW-401 SIDEWALKS
 W. 28th STREET DRIVEWAY PROFILES 1

DEPARTMENT OF PUBLIC WORKS
 CIVIL ENGINEERING
 701 W. MARKHAM
 LITTLE ROCK, ARKANSAS 72201

STATE OF ARKANSAS
 REGISTERED PROFESSIONAL ENGINEER
 No. 10688
 MICHAEL TARINI
 02/06/2020

DRAWN BY	MJT
DESIGNED	MJT
CHECKED	CGW
DATE	02-06-2020
SCALE	NO SCALE
PROJECT NO.	CLR #17201
SHEET NO.	C18

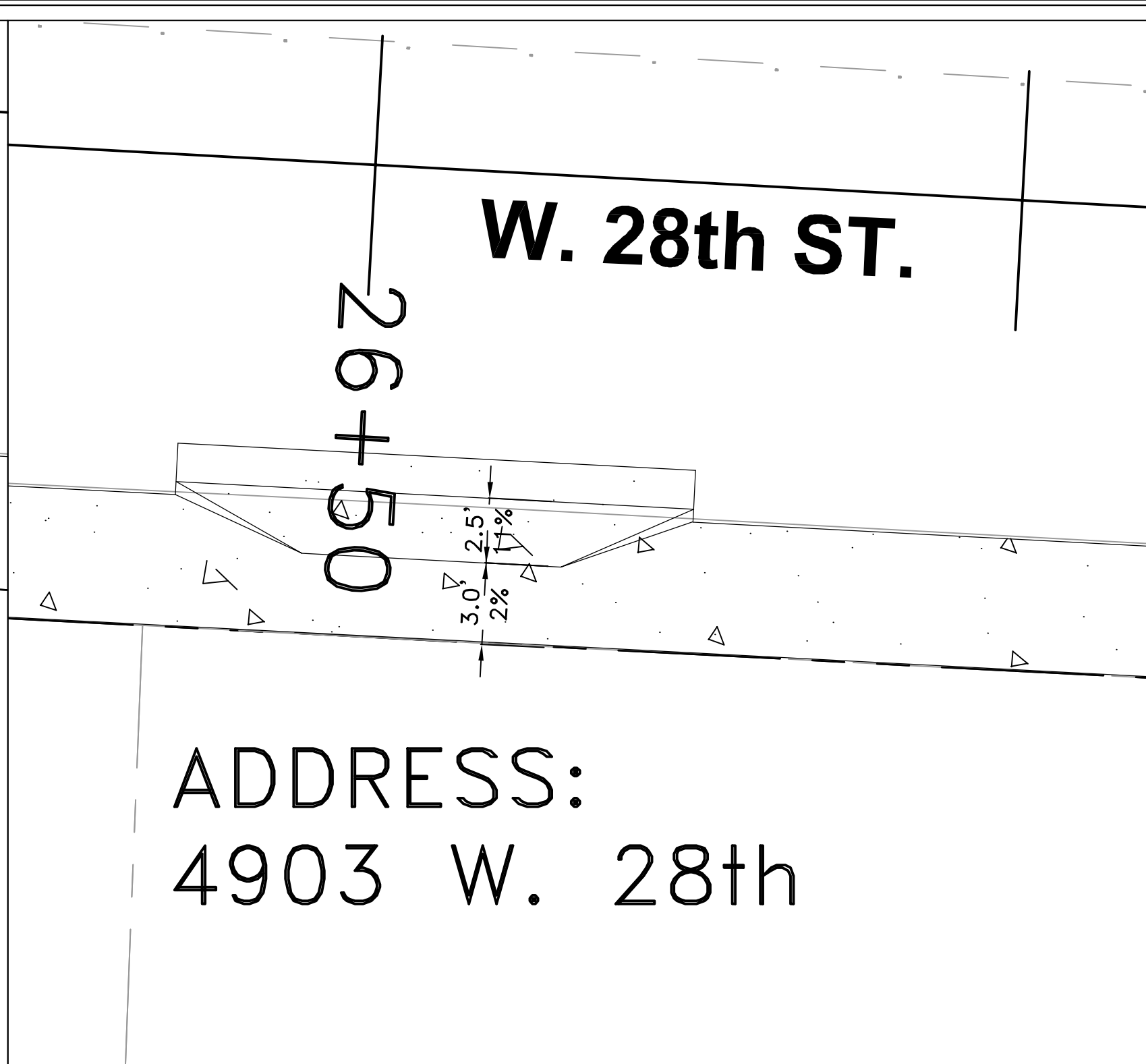


W. 28th ST.

25+50

ADDRESS:
4915 W. 28th

RESIDENTIAL DRIVE 4915 W. 28th ST.

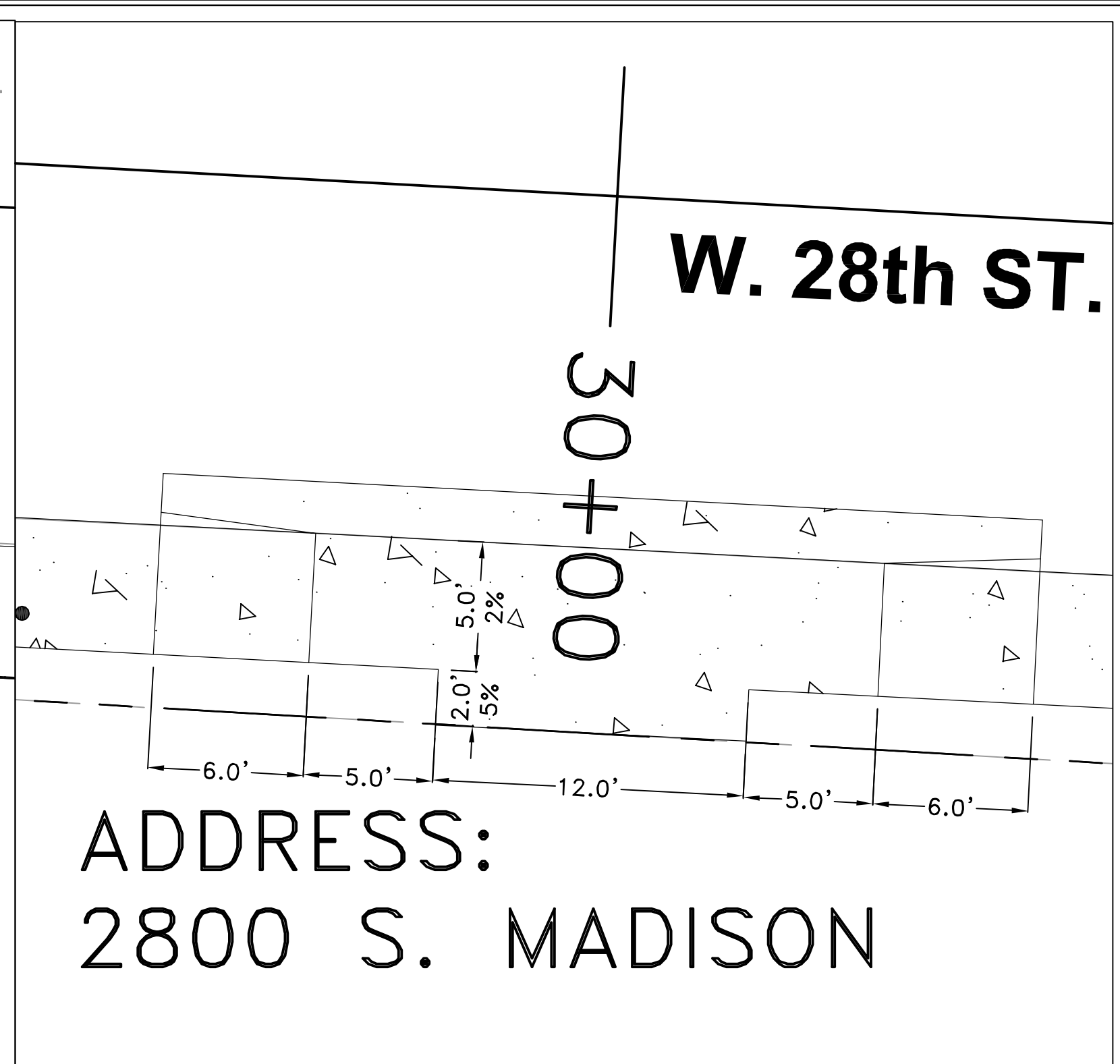


W. 28th ST.

26+50

ADDRESS:
4903 W. 28th

RESIDENTIAL DRIVE 4903 W. 28th ST.



W. 28th ST.

30+00

ADDRESS:
2800 S. MADISON

RESIDENTIAL DRIVE 2800 S. MADISON ST.



W. 28th ST.

32+00

ADDRESS:
2803 S. MADISON

RESIDENTIAL DRIVE 2803 S. MADISON ST.

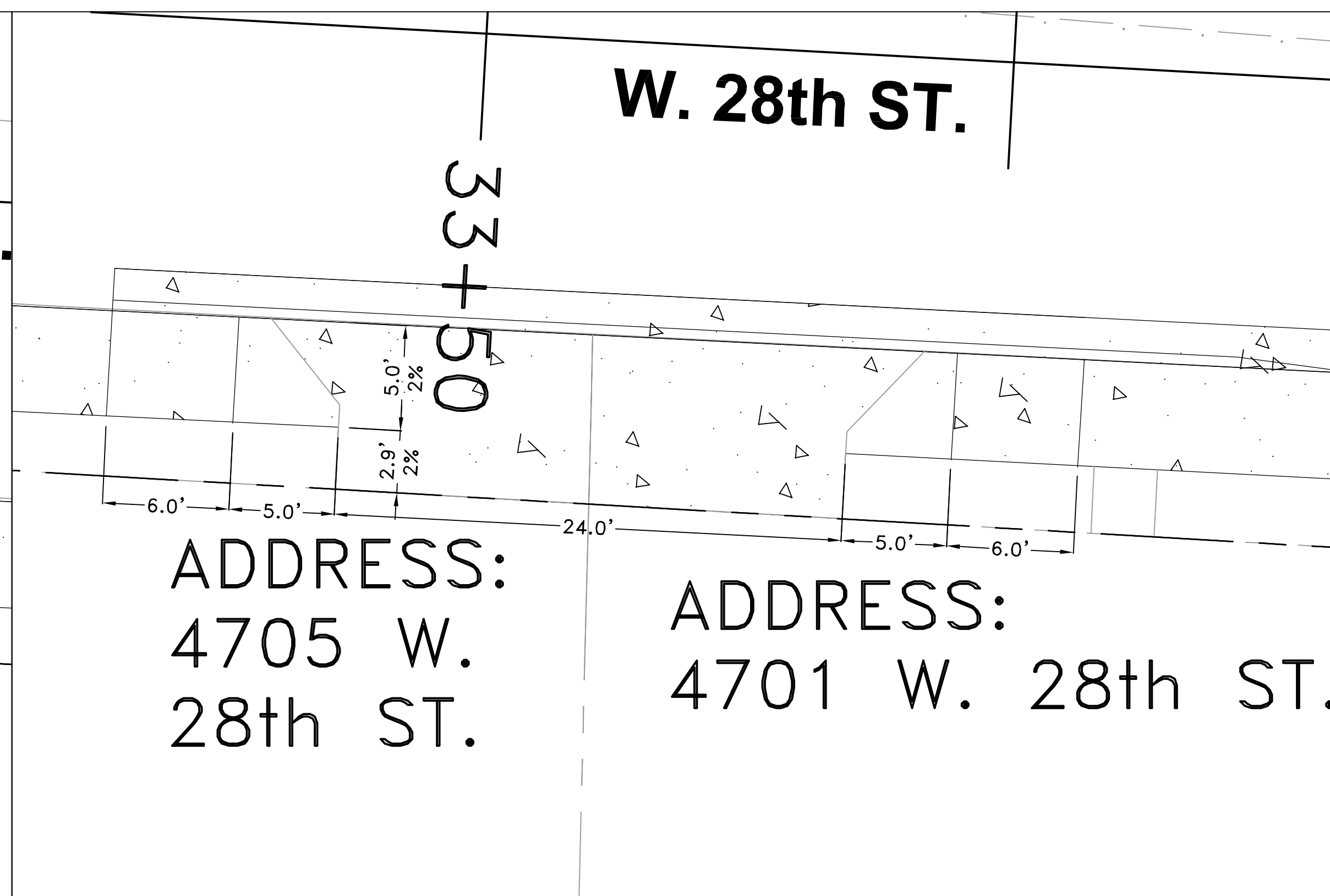


th ST. W. 28th ST.

33+00

ADDRESS:
4709 W. 28th ST.

RESIDENTIAL DRIVE 4709 W. 28th ST.



W. 28th ST.

33+50

ADDRESS:
4705 W.
28th ST.

ADDRESS:
4701 W. 28th ST.

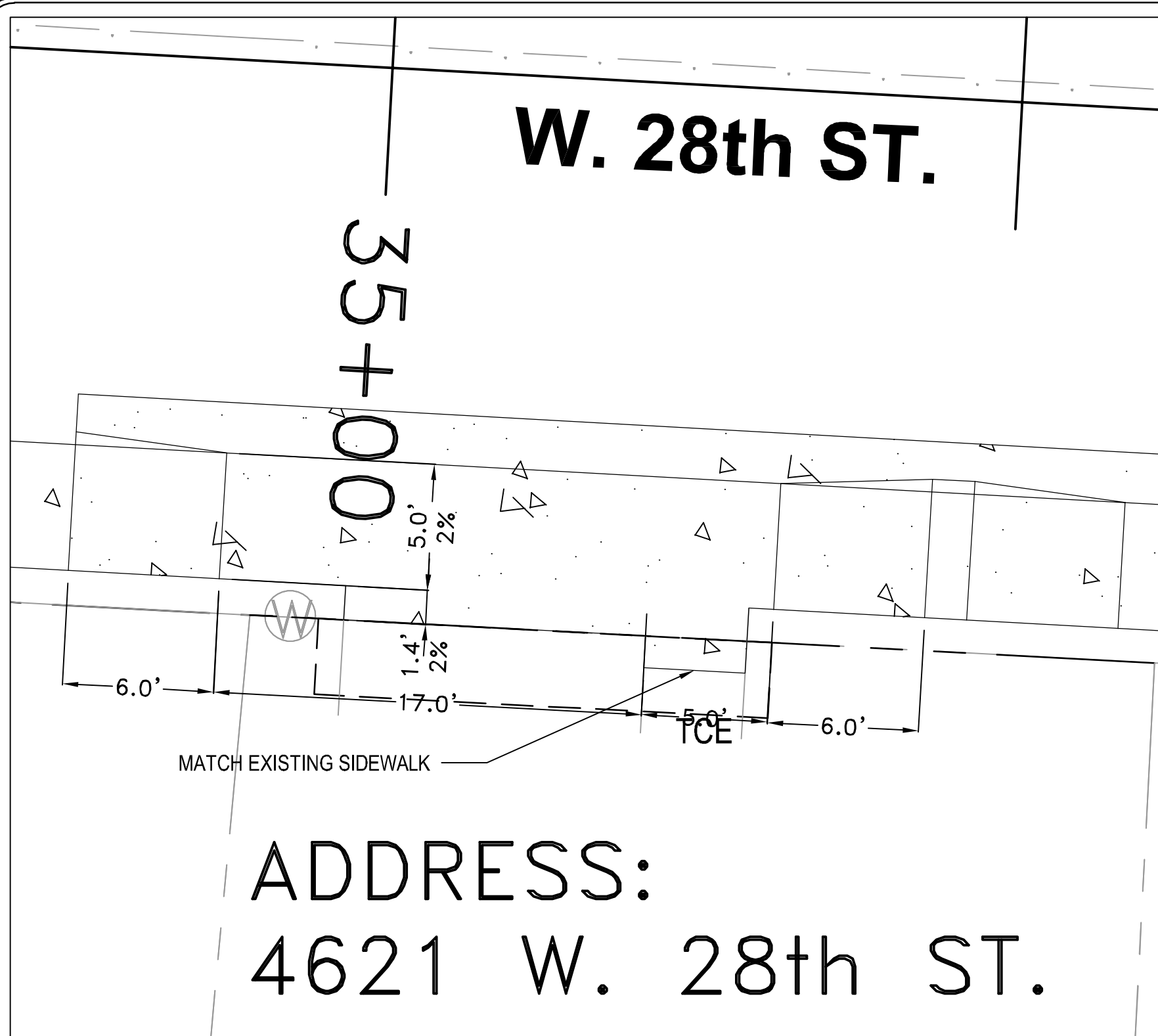
RESIDENTIAL DRIVE 4705 AND 4701 W. 28th ST.

REVISIONS	DATE

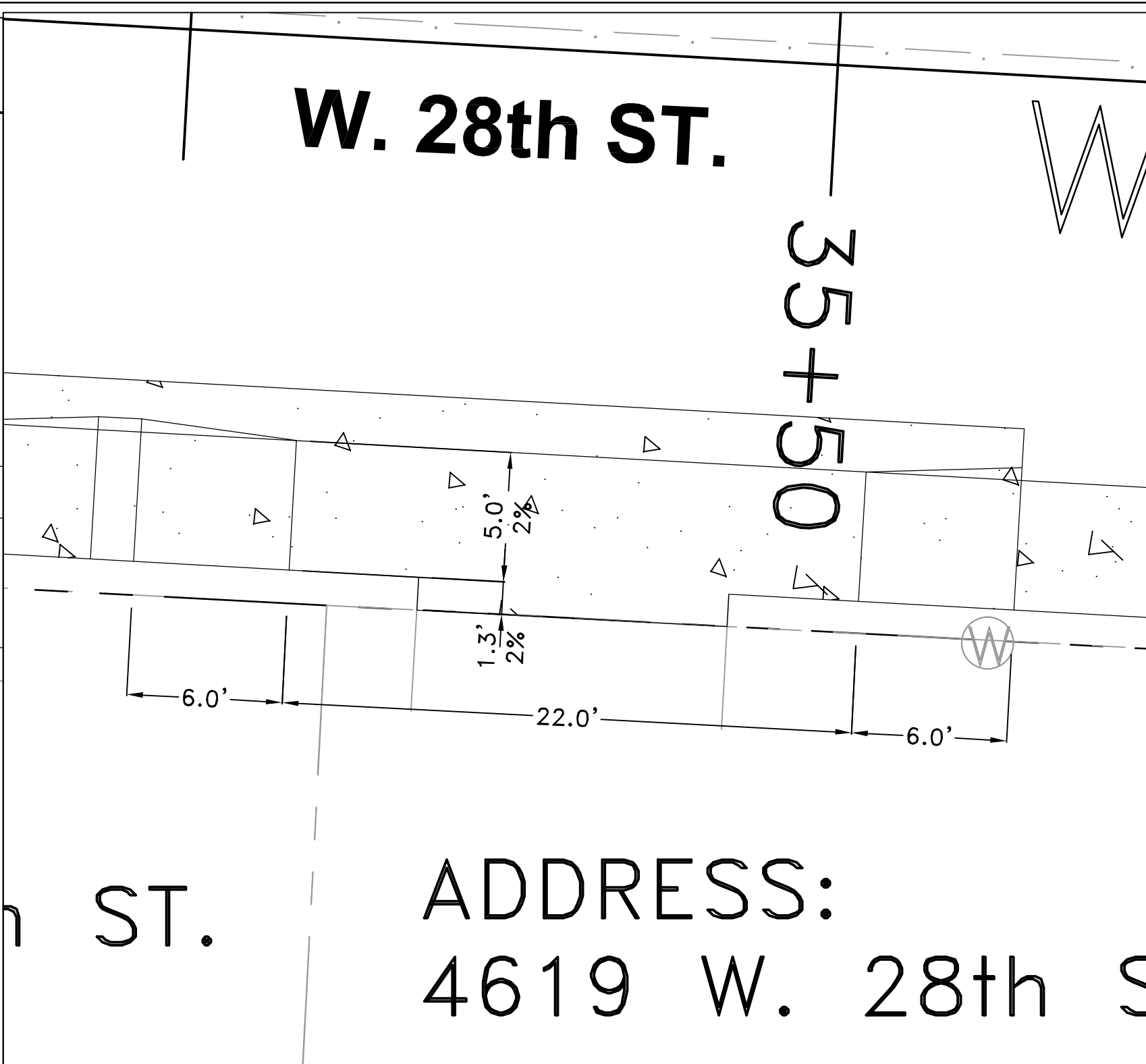
CITY OF LITTLE ROCK, ARKANSAS
WARD 1 1-17-SW-401 SIDEWALKS
W. 28th STREET DRIVEWAY PROFILES 2

DEPARTMENT OF PUBLIC WORKS
CIVIL ENGINEERING
701 W. MARKHAM
LITTLE ROCK, ARKANSAS 72201

DRAWN BY	MJT
DESIGNED	MJT
CHECKED	CGW
DATE	02-06-2020
SCALE	NO SCALE
PROJECT NO.	CLR #17201
SHEET NO.	C19



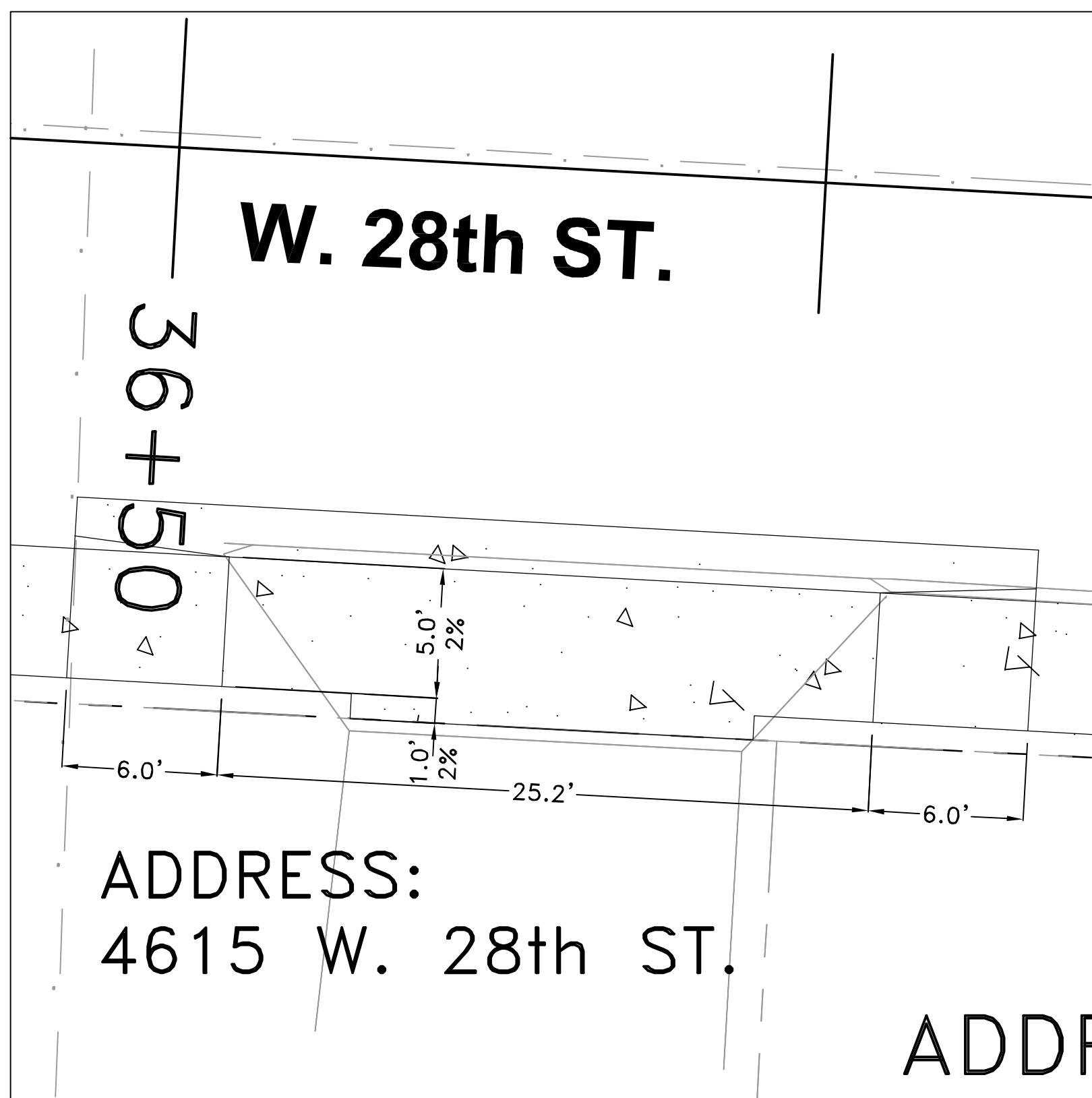
RESIDENTIAL DRIVE 4621 W. 28th ST.



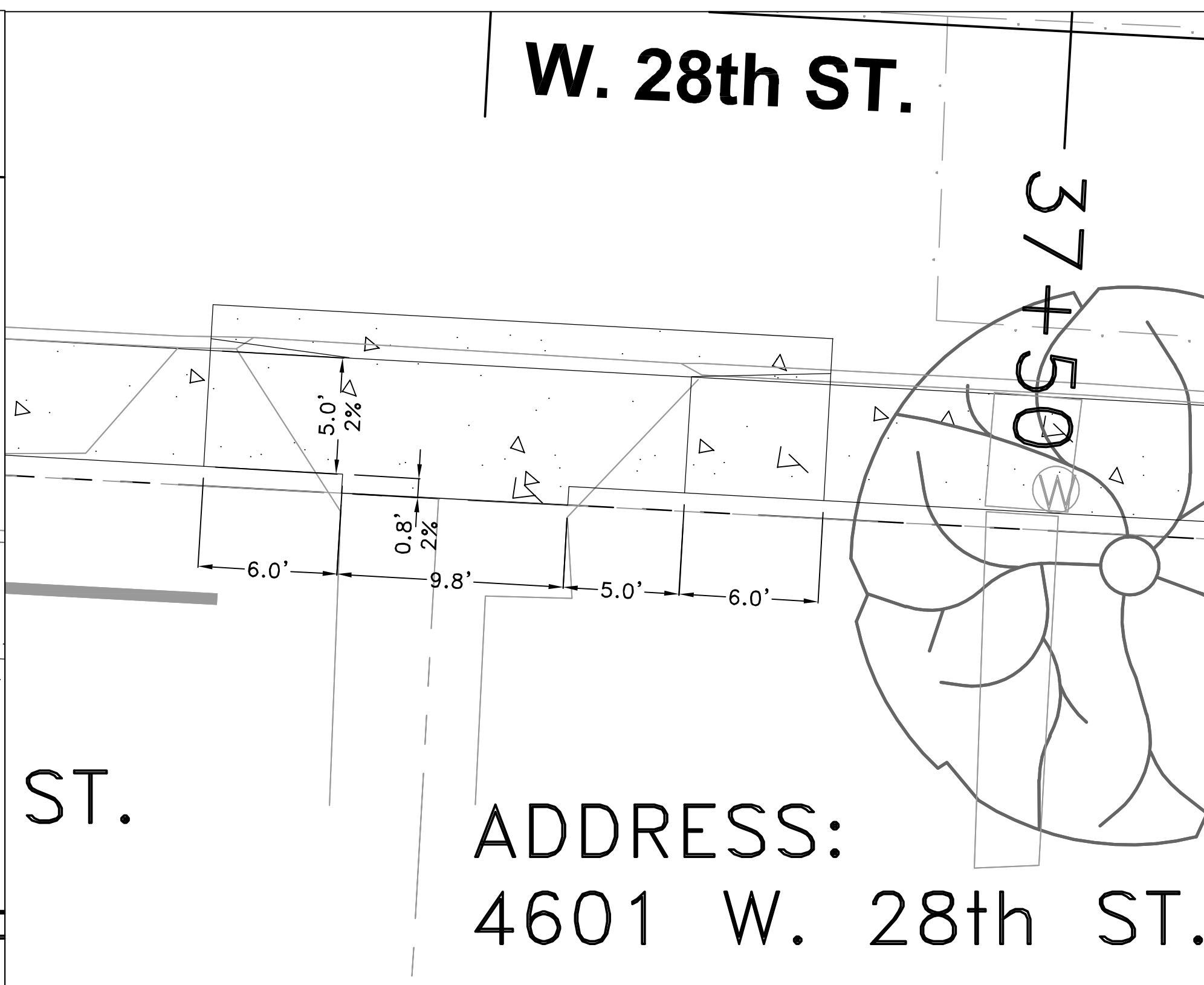
RESIDENTIAL DRIVE 4619 W. 28th ST.



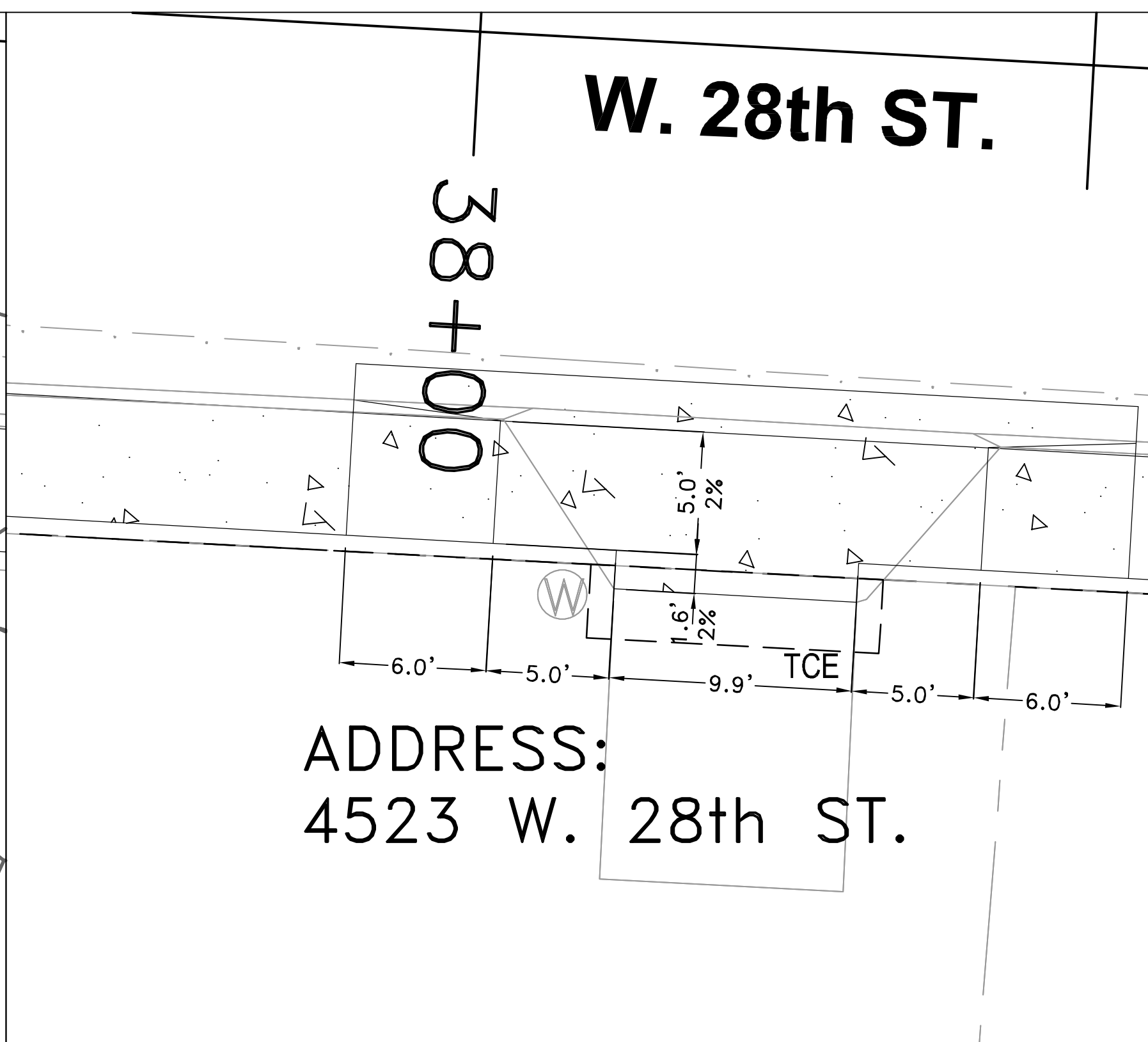
RESIDENTIAL DRIVE 4617 S. MADISON ST.



RESIDENTIAL DRIVE 4615 W. 28th ST.



RESIDENTIAL DRIVE 4601 W. 28th ST.



RESIDENTIAL DRIVE 4523 W. 28th ST.

REVISIONS	DATE

CITY OF LITTLE ROCK, ARKANSAS
 WARD 1 1-17-SW-401 SIDEWALKS
 W. 28th STREET DRIVEWAY PROFILES 3

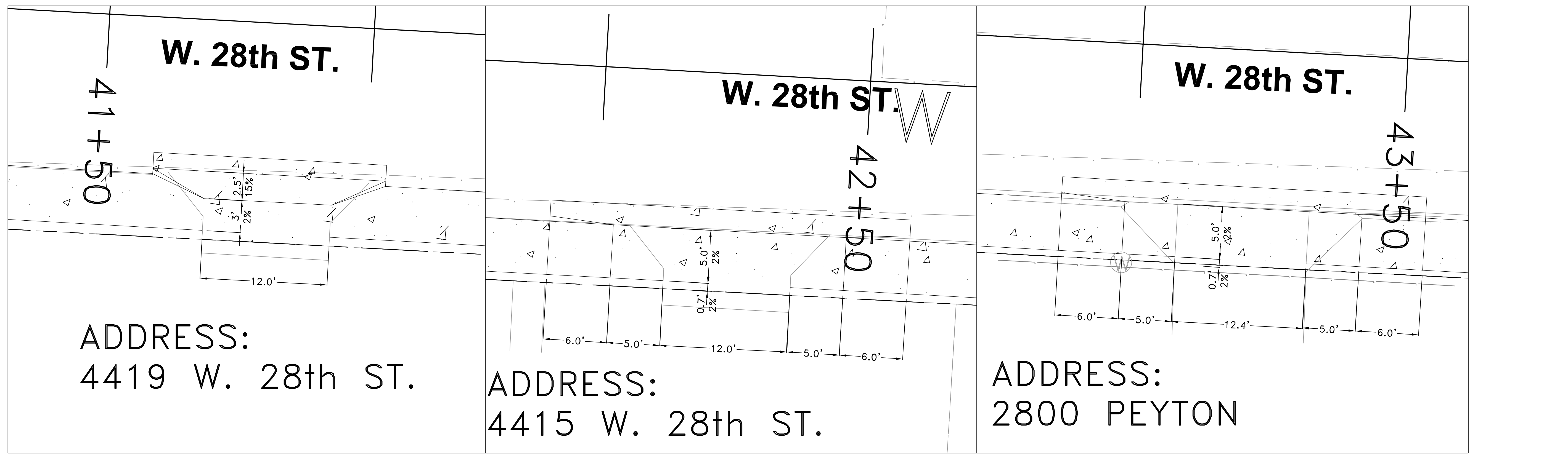
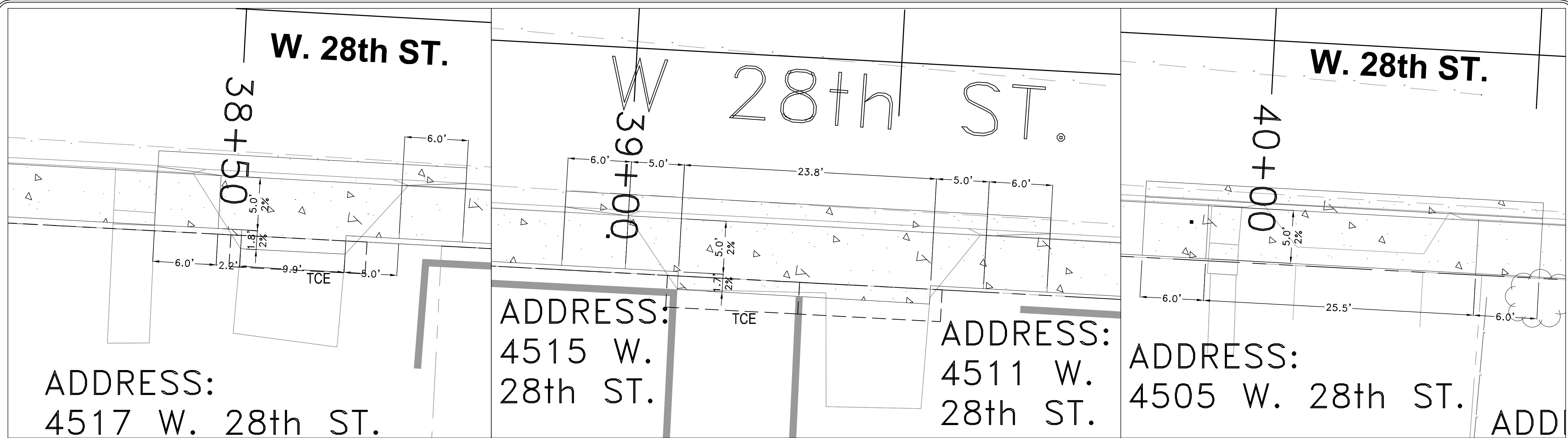
DEPARTMENT OF PUBLIC WORKS
 CIVIL ENGINEERING
 701 W. MARKHAM
 LITTLE ROCK, ARKANSAS 72201

STATE OF ARKANSAS
 REGISTERED PROFESSIONAL ENGINEER
 No. 10660
 MICHAEL TARINI
 02/06/2020

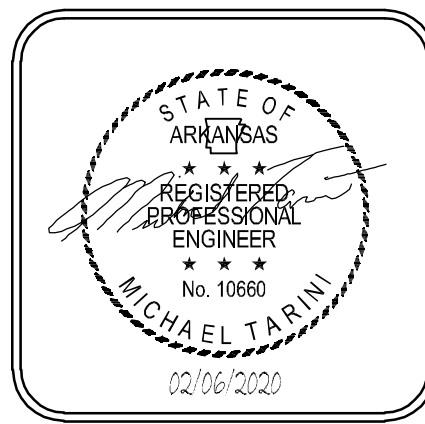
DRAWN BY MJT
DESIGNED MJT
CHECKED CGW
DATE 02-06-2020
SCALE NO SCALE
PROJECT NO. CLR #17201
SHEET NO. C20

REVISIONS	DATE

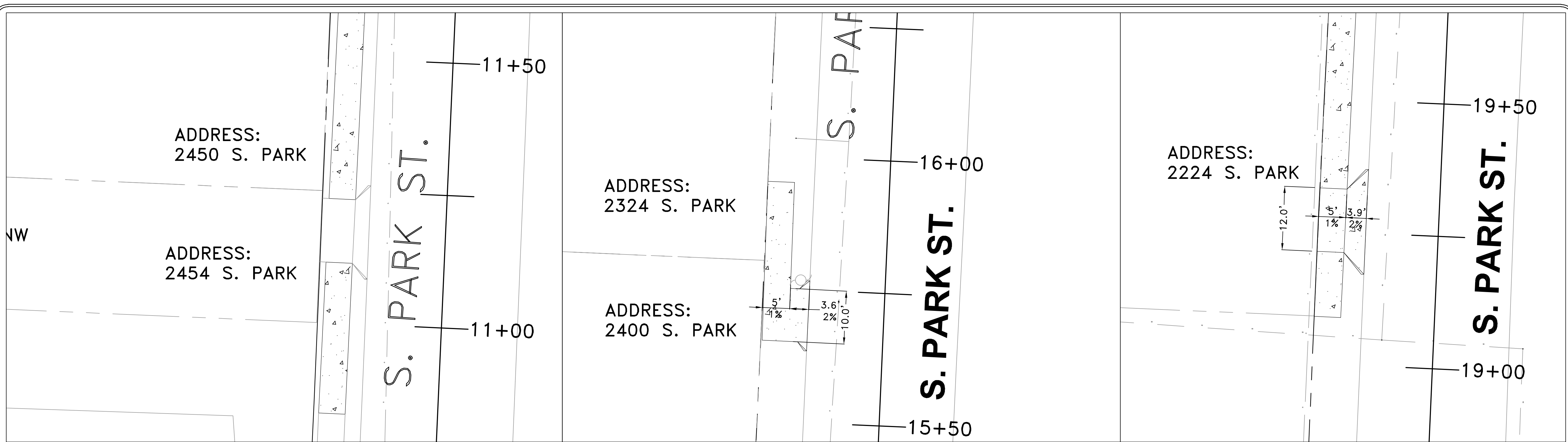
CITY OF LITTLE ROCK, ARKANSAS
 WARD 1 1-17-SW-401 SIDEWALKS
 W. 28th STREET DRIVEWAY PROFILES 4



DEPARTMENT OF PUBLIC WORKS
 CIVIL ENGINEERING
 701 W. MARKHAM
 LITTLE ROCK, ARKANSAS 72201



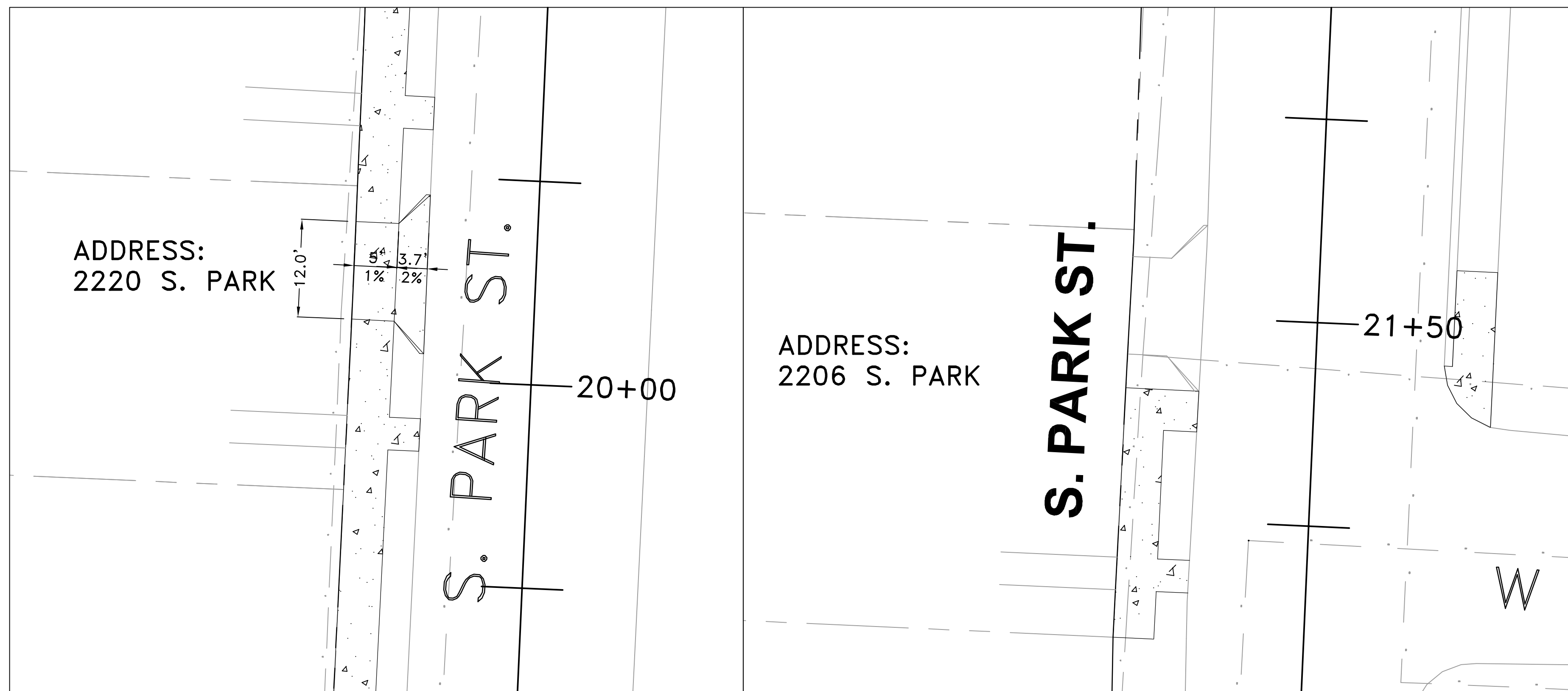
DRAWN BY
 MJT
 DESIGNED
 MJT
 CHECKED
 CGW
 DATE
 02-06-2020
 SCALE
 NO SCALE
 PROJECT NO.
 CLR #17201
 SHEET NO.
 C21



RESIDENTIAL DRIVE 2454 S. PARK ST.

RESIDENTIAL DRIVE 2400 AND 2324 S. PARK ST.

RESIDENTIAL DRIVE 2224 S. PARK ST.




RESIDENTIAL DRIVE 2220 S. PARK ST.



RESIDENTIAL DRIVE 2206 S. PARK ST.

REVISIONS DATE

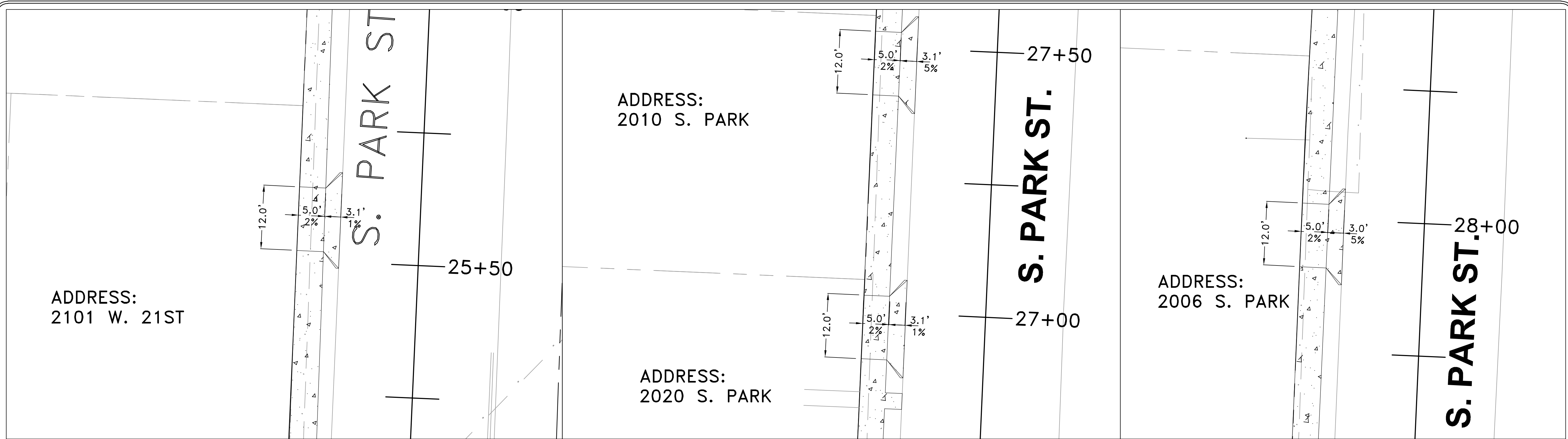
CITY OF LITTLE ROCK, ARKANSAS
 WARD 1 1-17-SW-401 SIDEWALKS
 S. PARK ST. DRIVEWAY PROFILES 1



DEPARTMENT OF PUBLIC WORKS
 CIVIL ENGINEERING
 701 W. MARKHAM
 LITTLE ROCK, ARKANSAS 72201



DRAWN BY
 MJT
 DESIGNED
 MJT
 CHECKED
 CGW
 DATE
 02-06-2020
 SCALE
 NO SCALE
 PROJECT NO.
 CLR #17201
 SHEET NO.
 C22



ADDRESS:
2101 W. 21ST

ADDRESS:
2010 S. PARK

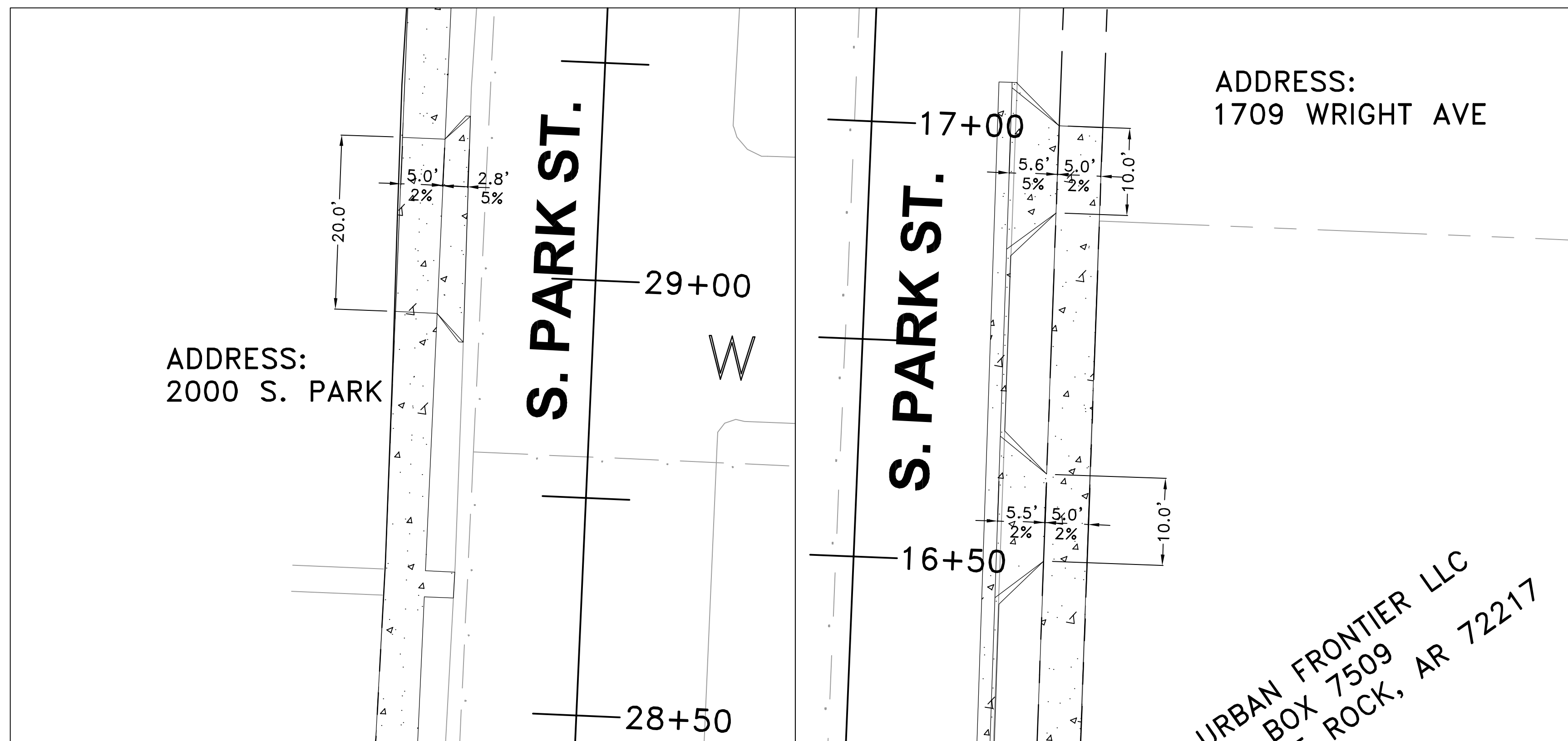
ADDRESS:
2020 S. PARK

ADDRESS:
2006 S. PARK

RESIDENTIAL DRIVE 2101 S. PARK ST.

RESIDENTIAL DRIVE 2020 AND 2010 S. PARK ST.

RESIDENTIAL DRIVE 2006 S. PARK ST.



ADDRESS:
2000 S. PARK

ADDRESS:
1709 WRIGHT AVE


URBAN FRONTIER LLC
BOX 7509
ROCK, AR 72217

RESIDENTIAL DRIVE 2000 S. PARK ST.


RESIDENTIAL DRIVE 1709 S. PARK ST. AND EMPTY LOT

REVISIONS DATE

CITY OF LITTLE ROCK, ARKANSAS
WARD 1 1-17-SW-401 SIDEWALKS
S. PARK ST. DRIVEWAY PROFILES 2



DEPARTMENT OF PUBLIC WORKS
CIVIL ENGINEERING
701 W. MARKHAM
LITTLE ROCK, ARKANSAS 72201



DRAWN BY
MJT
DESIGNED
MJT
CHECKED
CGW
DATE
02-06-2020
SCALE
NO SCALE
PROJECT NO.
CLR #17201
SHEET NO.
C23